





© Crown Copyright. All Rights Reserved. License Number 100022432

Envirocheck®


















LANDMARK INFORMATION GROUP®

Ecology

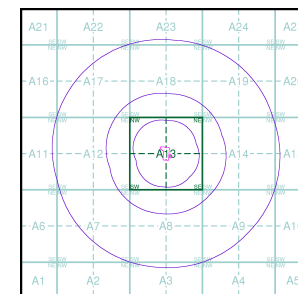
General

-  Specified Site
-  Specified Buffer(s)
-  Bearing Reference Point
-  Slice
-  Map ID

Ecology

-  Ancient Woodland
-  Area of Adopted Green Belt
-  Area of Outstanding Natural Beauty
-  Area of Unadopted Green Belt
-  Country Parks
-  Environmentally Sensitive Area
-  Forest Park
-  Local Nature Reserve
-  Marine Nature Reserve
-  National Nature Reserve
-  National Park
-  Nitrate Sensitive Area
-  Nitrate Vulnerable Zone
-  Ramsar Site
-  Site of Special Scientific Interest
-  Special Area of Conservation
-  Special Protection Area

Ecology - Slice A



Order Details

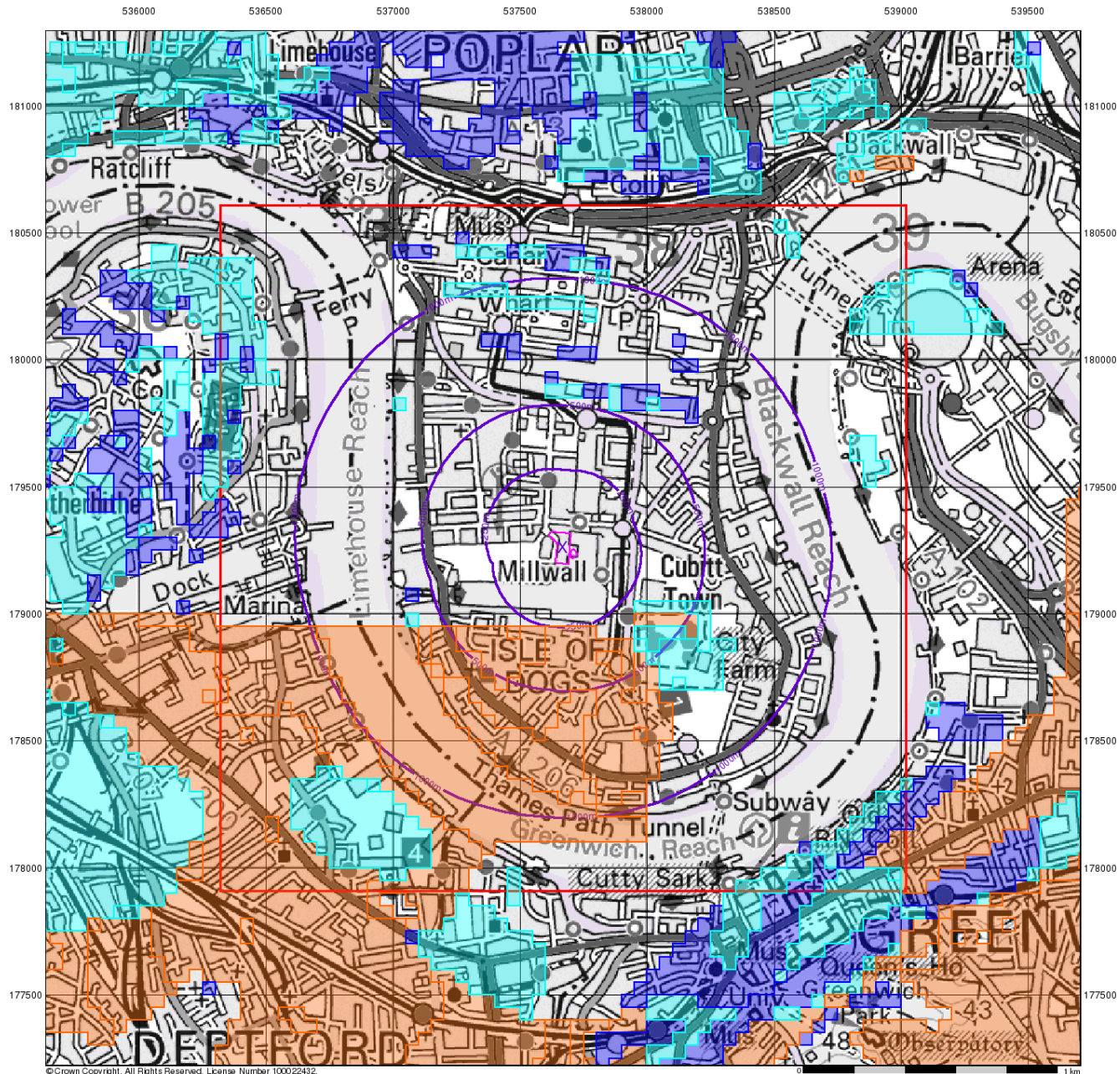
Order Number: 242770156_1_1
 Customer Ref: GLA16145
 National Grid Reference: 537670, 179260
 Slice: A
 Site Area (Ha): 0.77
 Search Buffer (m): 1000

Site Details

LCY10, Greenwich View Place, LONDON, E14 9NN

Landmark
 INFORMATION GROUP

Tel: 0844 844 9952
 Fax: 0844 844 9951
 Web: www.envirocheck.co.uk



© Crown Copyright. All Rights Reserved. License Number 100022432.

Envirocheck®

● LANDMARK INFORMATION GROUP®

Water and Hydrology

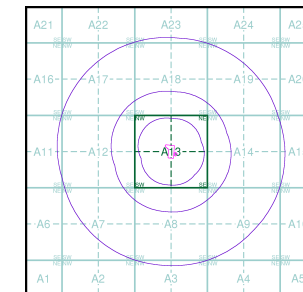
General

- ◇ Specified Site
- Specified Buffer(s)
- ✕ Bearing Reference Point
- Slice
- Map ID

Groundwater Flooding Susceptibility

- Potential for Groundwater Flooding to Occur at Surface
- Potential for Groundwater Flooding of Property Situated Below Ground Level
- Limited Potential for Groundwater Flooding to Occur

Groundwater Flooding Susceptibility - Slice A



Order Details

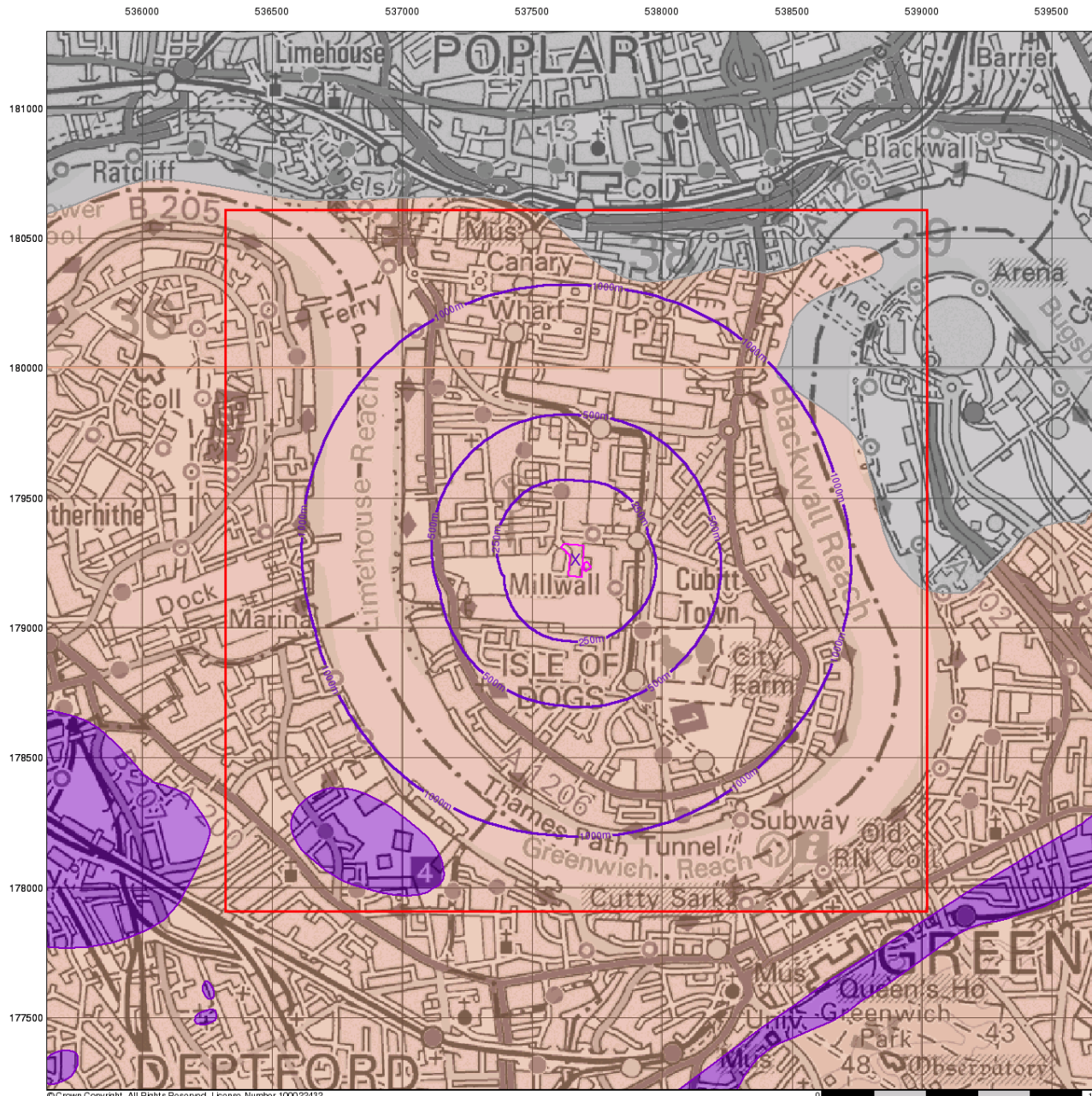
Order Number: 242770156_1_1
 Customer Ref: GLA16145
 National Grid Reference: 537670, 179260
 Slice: A
 Site Area (Ha): 0.77
 Search Buffer (m): 1000

Site Details

LCY10, Greenwich View Place, LONDON, E14 9NN

Landmark®
 ●●● INFORMATION GROUP

Tel: 0844 844 9952
 Fax: 0844 844 9951
 Web: www.envirocheck.co.uk



© Crown Copyright. All Rights Reserved. License Number 100022432.

Envirocheck®

● LANDMARK INFORMATION GROUP®

Water and Hydrology

General

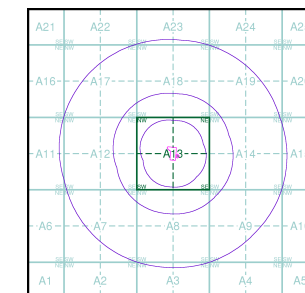
- ✕ Specified Site
- Specified Buffer(s)
- ✕ Bearing Reference Point
- Slice
- Map ID

Bedrock Aquifer Designations

Geological Classes

- Principal Aquifer
- Secondary A Aquifer
- Secondary B Aquifer
- Secondary Undifferentiated
- Unproductive Strata
- Unknown

Bedrock Aquifer Designations - Slice A



Order Details

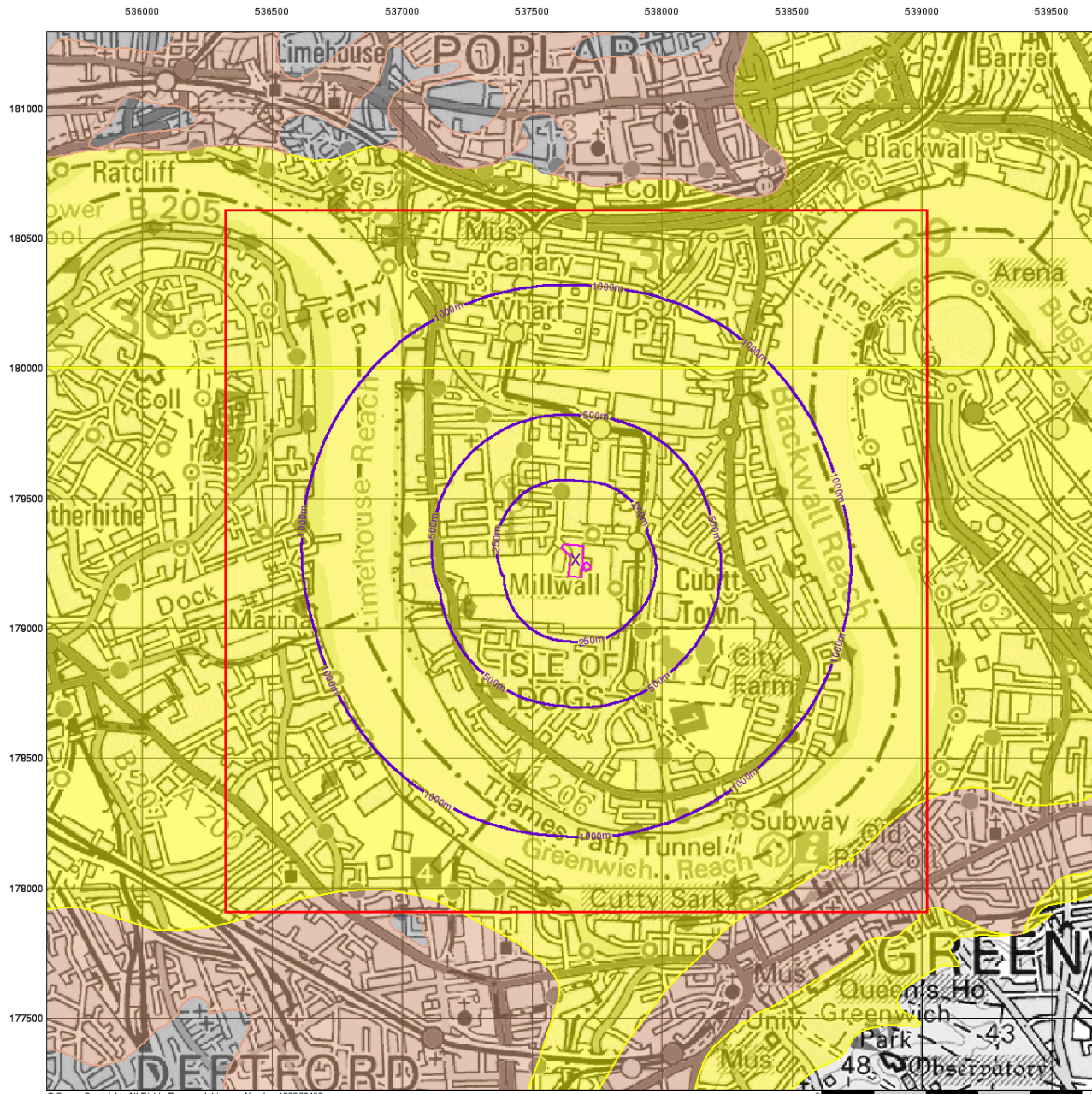
Order Number: 242770156_1_1
 Customer Ref: GLA16145
 National Grid Reference: 537670, 179260
 Slice: A
 Site Area (Ha): 0.77
 Search Buffer (m): 1000

Site Details

LCY10, Greenwich View Place, LONDON, E14 9NN

Landmark®
 ● LANDMARK INFORMATION GROUP

Tel: 0844 844 9952
 Fax: 0844 844 9951
 Web: www.envirocheck.co.uk



© Crown Copyright. All Rights Reserved. License Number 100022432.

Envirocheck®

LANDMARK INFORMATION GROUP®

Water and Hydrology

General

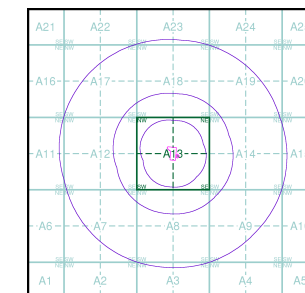
- ▭ Specified Site
- Specified Buffer(s)
- ✕ Bearing Reference Point
- ▭ Slice
- B Map ID

Superficial Aquifer Designations

Geological Classes

- Principal Aquifer
- Secondary A Aquifer
- Secondary B Aquifer
- Secondary Undifferentiated
- Unproductive Strata
- Unknown

Superficial Aquifer Designations - Slice A



Order Details

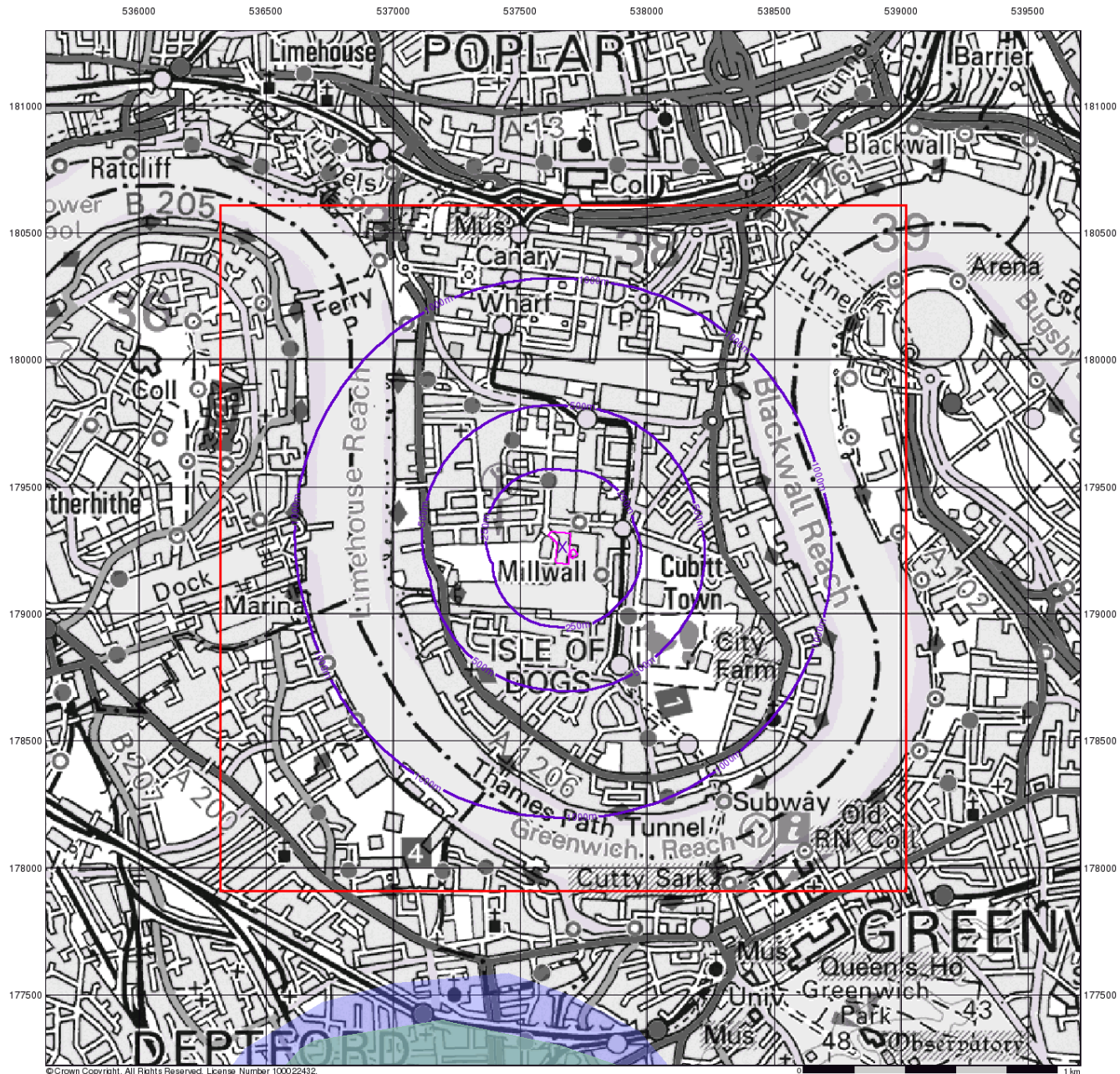
Order Number: 242770156_1_1
 Customer Ref: GLA16145
 National Grid Reference: 537670, 179260
 Slice: A
 Site Area (Ha): 0.77
 Search Buffer (m): 1000

Site Details

LCY10, Greenwich View Place, LONDON, E14 9NN

Landmark®
 INFORMATION GROUP

Tel: 0844 844 9952
 Fax: 0844 844 9951
 Web: www.envirocheck.co.uk



© Crown Copyright. All Rights Reserved. License Number 100022432.

Envirocheck®

LANDMARK INFORMATION GROUP®

Water and Hydrology

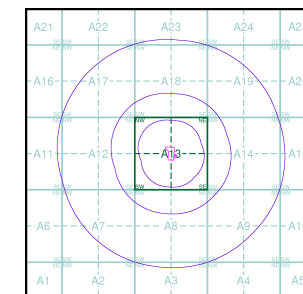
General

- ◆ Specified Site
- Specified Buffer(s)
- ✕ Bearing Reference Point
- Slice
- Map ID

Source Protection Zones

- Inner zone (Zone 1)
- Inner zone - subsurface activity only (Zone 1c)
- Outer zone (Zone 2)
- Outer zone - subsurface activity only (Zone 2c)
- Total catchment (Zone 3)
- Total catchment - subsurface activity only (Zone 3c)
- Special interest (Zone 4)

Source Protection Zones - Slice A



Order Details

Order Number: 242770156_1_1
 Customer Ref: GLA16145
 National Grid Reference: 537670, 179260
 Slice: A
 Site Area (Ha): 0.77
 Search Buffer (m): 1000

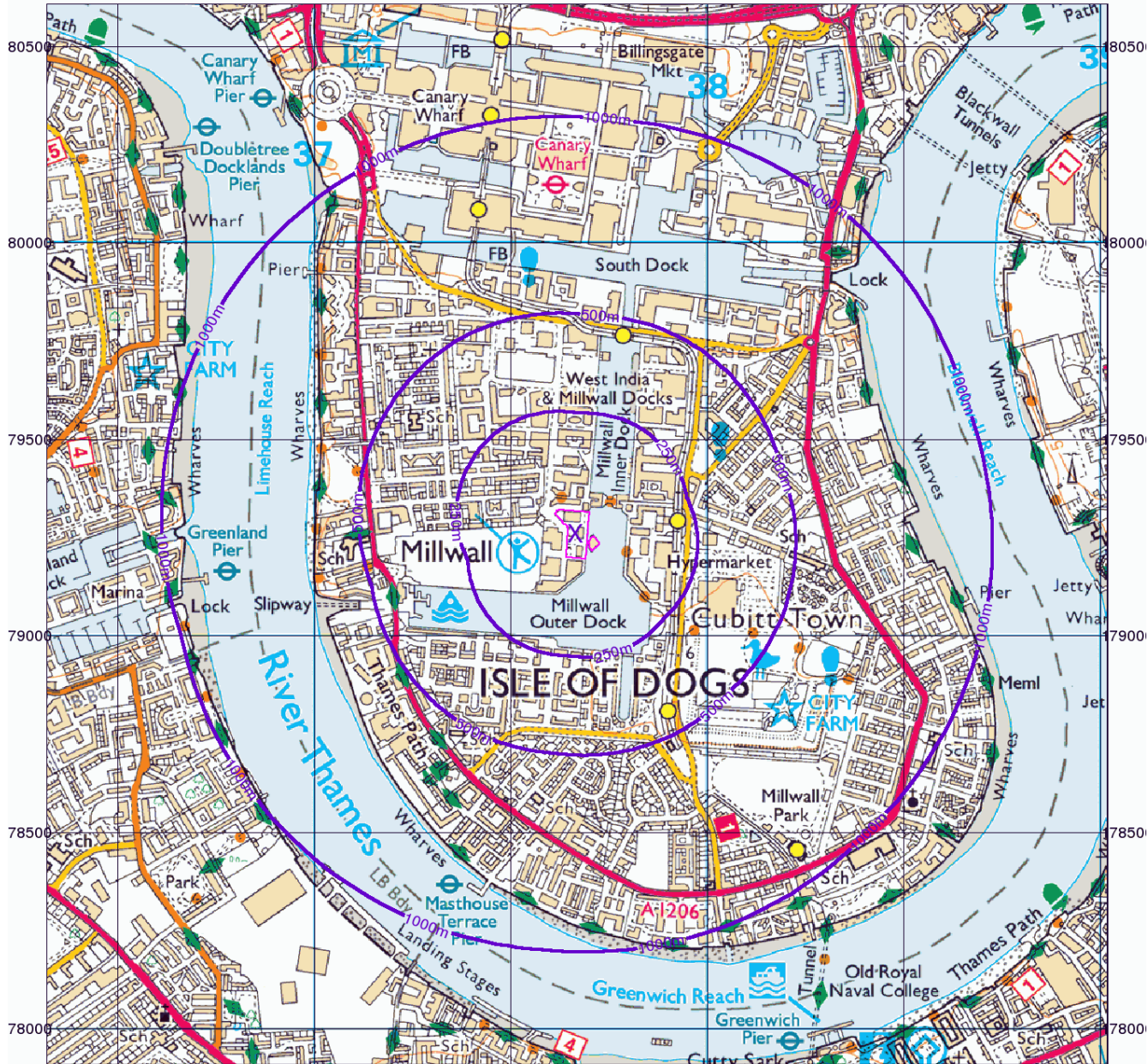
Site Details

LCY10, Greenwich View Place, LONDON, E14 9NN

Landmark®
 INFORMATION GROUP

Tel: 0844 844 9952
 Fax: 0844 844 9951
 Web: www.envirocheck.co.uk

536500 537000 537500 538000 538500 539000



© Crown Copyright. All Rights Reserved. License Number 100022432.

0




1 km

Envirocheck®

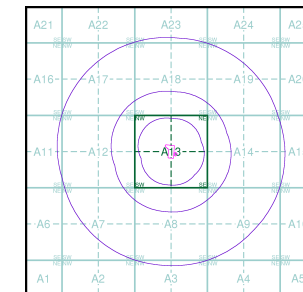
● LANDMARK INFORMATION GROUP®

Site Location

General

-  Specified Site
-  Specified Buffer(s)
-  Bearing Reference Point

Site Location - Slice A



Order Details

Order Number: 242770156_1_1
 Customer Ref: GLA16145
 National Grid Reference: 537670, 179260
 Slice: A
 Site Area (Ha): 0.77
 Search Buffer (m): 1000

Site Details

LCY10, Greenwich View Place, LONDON, E14 9NN

Landmark
 ●●● INFORMATION GROUP

Tel: 0844 844 9952
 Fax: 0844 844 9951
 Web: www.envirocheck.co.uk

OS Explorer Map / 1:25 000 Scale Colour Raster

Customer Information

Additional data sourced from third parties, including public sector information licensed under the Open Government Licence v1.0

Whilst we have endeavoured to ensure that the information in this product is accurate, we cannot guarantee that it is free from errors and omissions, in particular in relation to information sourced from third parties

Reproduction in whole or part by any means is prohibited without the prior written permission of Ordnance Survey

Ordnance Survey, the OS Symbol, OS and Explorer are registered trademarks of Ordnance Survey, the national mapping agency of Great Britain

Communications

ROADS AND PATHS Not necessarily rights of way

	Service area
	Junction number
	Motorway
	Dual carriageway
	Main road
	Secondary road
	Narrow road with passing places
	Road under construction
	Road generally more than 4 m wide
	Road generally less than 4 m wide
	Other road, drive or track, fenced and unfenced
	Gradient: steeper than 20% (1 in 5); 14% (1 in 7) to 20% (1 in 5)
	Ferry; Ferry P - passenger only
	Path

RAILWAYS

	Multiple track } standard gauge
	{ Narrow gauge or Light rapid transit system (LRTS) and station
	Road over; road under; level crossing
	Cutting; tunnel; embankment
	Station, open to passengers; siding

PUBLIC RIGHTS OF WAY (Rights of way are not shown on maps of Scotland)

	Footpath
	Bridleway
	Byway open to all traffic
	Restricted byway (not for use by mechanically propelled vehicles)

Public rights of way shown on this map have been taken from local authority definitive maps and later amendments.

Rights of way are liable to change and may not be clearly defined on the ground. Please check with the relevant local authority for the latest information

The representation on this map of any other road, track or path is no evidence of the existence of a right of way

OTHER PUBLIC ACCESS

	Other routes with public access (not normally shown in urban areas)
The exact nature of the rights on these routes and the existence of any restrictions may be checked with the local highway authority. Alignments are based on the best information available	
	National Trail / Long Distance Route
	Recreational Route
	Footpaths and bridleways along which landowners have permitted public use but which are not rights of way. The agreement may be withdrawn
	Traffic-free cycle route
	National cycle network route number - traffic free
	National cycle network route number - on road

Scotland

In Scotland, everyone has access rights in law* over most land and inland water, provided access is exercised responsibly. **This includes walking, cycling, horse-riding and water access, for recreational and educational purposes, and for crossing land or water.**

Access rights do not apply to motorised activities, hunting, shooting or fishing, nor if your dog is not under proper control. The **Scottish Outdoor Access Code** is the reference point for responsible behaviour, and can be obtained at www.outdooraccess-scotland.com or by phoning your local Scottish Natural Heritage office. * Land Reform (Scotland) Act 2003

	National Trust for Scotland, always open / limited opening - observe local signs
	Forestry Commission Land / Woodland Trust Land

England & Scotland

	Firing and test ranges in the area. Danger! Observe warning notices Champs de tir et d'essai. Danger! Se conformer aux avertissements Schiess und Erprobungsgelände. Gefahr! Warnschilder beachten Visit www.access.mod.uk for information
--	---

ACCESS LAND

England

Portrayal of access land on this map is intended as a guide to land which is normally available for access on foot, for example access land created under the Countryside and Rights of Way Act 2000, and land managed by the National Trust, Forestry Commission and Woodland Trust. Access for other activities may also exist. Some restrictions will apply; some land will be excluded from open access rights. The depiction of rights of access does not imply or express any warranty as to its accuracy or completeness. Observe local signs and follow the Countryside Code. Visit www.countrysideaccess.gov.uk for up-to-date information

	Access land boundary and tint
	Access land in woodland area
	Access information point
	Access permitted within managed controls for example, local byelaws Visit www.access.mod.uk for information

General Information

VEGETATION

Limits of vegetation are defined by positioning of symbols

	Coniferous trees		Scrub		Orchard
	Non-coniferous trees		Bracken, heath or rough grassland		
	Coppice		Marsh, reeds or saltings		

GENERAL FEATURES

+	Place of worship		Gravel pit		Sand pit
Current or former place of worship	<ul style="list-style-type: none"> with tower with spire, minaret or dome 		Other pit or quarry		Landfill site or slag/spoil heap
	Building; important building	BP/BS	Boundary post/stone		
	Glasshouse	CG	Cattle grid		
	Youth hostel	CH	Clubhouse		
	Bunkhouse/camping barn/other hostel	FB	Footbridge		
	Bus or coach station	MP; MS	Milepost; milestone		
	Lighthouse; disused lighthouse; beacon	Mon	Monument		
	Triangulation pillar; mast	PO	Post office		
	Windmill, with or without sails	Pol Sta	Police station		
	Wind pump; wind turbine	Sch	School		
	Electricity transmission line	TH	Town hall		
	Slopes	NTL	Normal tidal limit		
		-W; Spr	Well; spring		

BOUNDARIES

	National
	County (England)
	Unitary Authority (UA), Metropolitan District (Met Dist), London Borough (LB) or District (Scotland & Wales are solely Unitary Authorities)
	Civil Parish (CP) (England) or Community (C) (Wales)
	National Park boundary

HEIGHTS AND NATURAL FEATURES

52	Ground survey height	Surface heights are to the nearest metre above mean sea level. Where two heights are shown, the first height is to the base of the triangulation pillar and the second (in brackets) to the highest natural point of the hill
284	Air survey height	
	Vertical face/cliff	
	Contours may be at 5 or 10 metres vertical interval	
	Loose rock	
	Boulders	
	Outcrop	
	Scree	
	Water	
	Mud	
	Sand; sand & shingle	

ARCHAEOLOGICAL AND HISTORICAL INFORMATION

	Site of antiquity	VILLA	Roman
	Site of battle (with date)	Castle	Non-Roman
	Visible earthwork		

Information provided by English Heritage for England and the Royal Commissions on the Ancient and Historical Monuments for Scotland and Wales

Selected Tourist and Leisure Information

RENSEIGNEMENTS TOURISME ET LOISIRS SÉLECTIONNÉS

AUSGEWÄHLTE INFORMATIONEN ZU TOURISTIK UND FREIZEITGESTALTUNG

	Parking / Park & Ride, all year/seasonal Parking / Parking et navette, ouvert toute l'année/en saison Parkplatz / Park & Ride, ganzjährig/saisonal
	Information centre, all year/seasonal Office de tourisme, ouvert toute l'année/en saison Informationsbüro, ganzjährig/saisonal
	Visitor centre Centre pour visiteurs Besucherzentrum
	Forestry Commission visitor centre Commission Forestière: Centre de visiteurs Staatsforst Besucherzentrum
	Public convenience Toilettes Öffentliche Toilette
	Telephone, public/roadside assistance/emergency Téléphone, public/borne d'appel d'urgence/urgence Telefon, öffentlich/Notrufsäule/Notruf
	Camp site/caravan site Terrain de camping/Terrain pour caravanes Campingplatz/Wohnwagenplatz
	Recreation/leisure/sports centre Centre de détente/loisirs/sports Erholungs-/Freizeit-/Sportzentrum
	Golf course or links Terrain de golf Golfplatz
	Theme/pleasure park Parc à thèmes/Parc d'agrément Vergnügungs-/Freizeitpark
	Preserved railway Chemin de fer touristique Museumseisenbahn
	Public house/s Pub/s Gaststätte/n
	Craft centre Centre artisanal Zentrum für Kunsthandwerk

	Walks/trails Promenades Wanderwege
	Cycle trail Piste cyclable Radfahrweg
	Mountain bike trail Chemin pour VTT Mountainbike-Strecke
	Cycle hire Location de vélos Fahrradverleih
	Horse riding Equitation Reitstall
	Viewpoint Point de vue Aussichtspunkt
	Picnic site Emplacement de pique-nique Picknickplatz
	Country park Parc naturel Landschaftspark
	Garden/arboretum Jardin/Arboretum Garten/Baumgarten
	Water activities Jeux aquatiques Wassersport
	Slipway Cale Helling
	Boat trips Croisières en bateau Bootsfahrten
	Boat hire Location de bateau Bootsverleih

	Nature reserve Réserve naturelle Naturschutzgebiet
	Fishing Pêche Angeln
	Other tourist feature Autre site intéressant Sonstige Sehenswürdigkeit
	Cathedral/Abbey Cathédrale/Abbaye Kathedrale/Abtei
	Museum Musée Museum
	Castle/fort Château/Fortification Burg/Festung
	Building of historic interest Bâtiment d'intérêt historique Historisches Gebäude
	Heritage centre Centre d'héritage Heimatmuseum
	National Trust
	English Heritage
	Historic Scotland

Envirocheck[®] Report:

Datasheet

Order Details:

Order Number:

242770156_1_1

Customer Reference:

GLA16145

National Grid Reference:

537670, 179260

Slice:

A

Site Area (Ha):

0.77

Search Buffer (m):

1000

Site Details:

LCY10

Greenwich View Place

LONDON

E14 9NN

Client Details:

Miss L Hynd

Hurley Palmer Flatt Ltd

204 West George Street

Glasgow

G22 PQ

Report Section	Page Number
Summary	-
Ecology	1
Heritage	2
Water & Hydrology	5
Visual and Landscape	-
Data Currency	9
Data Suppliers	11
Useful Contacts	12

Introduction

The process of an Environmental Impact Assessment is governed by the Town and Country Planning (Environmental Impact Assessment) Regulations 2011. These regulations apply the EU directive "on the assessment of the effects of certain public and private projects on the environment" (usually referred to as the Environmental Impact Assessment Directive) to the planning system in England.

The aim of the Envirocheck Environmental Impact Assessment Report is to provide the necessary site-specific environmental data required to assess the potential environmental effects of a development. Ultimately this assessment is required by the local planning authority in order to decide whether or not to grant planning permission for a project, so as to protect the environment. The regulations set out a procedure for identifying those projects which should be subject to an Environmental Impact Assessment, and for assessing, consulting and coming to a decision on those projects which are likely to have significant environmental effects.

The datasheet is produced by querying the Landmark database to a distance defined by the client from a site boundary provided by the client.

In the attached datasheet the National Grid References (NGRs) are rounded to the nearest 10m in accordance with Landmark's agreements with a number of Data Suppliers.

Copyright Notice

© Landmark Information Group Limited 2020. The Copyright on the information and data and its format as contained in this Envirocheck EIA® Report ("Report") is the property of Landmark Information Group Limited ("Landmark") and several other Data Providers, including (but not limited to) Ordnance Survey, British Geological Survey, the Environment Agency/Natural Resources Wales and Natural England and must not be reproduced in whole or in part by photocopying or any other method. The Report contains public sector information licensed under the Open Government Licence v2.0

The Report is supplied under Landmark's Terms and Conditions accepted by the Customer. A copy of Landmark's Terms and Conditions can be found with the Index Map for this report. Additional copies of the Report may be obtained from Landmark, subject to Landmark's charges in force from time to time. The Copyright, design rights and any other intellectual rights shall remain the exclusive property of Landmark and /or other Data providers, whose Copyright material has been included in this Report.

© Environment Agency & United Kingdom Research and Innovation 2020. © Natural Resources Wales & United Kingdom Research and Innovation 2020.

Natural England Copyright Notice

Site of Special Scientific Interest, National Nature Reserve, Ramsar, Special Protection Area, Special Conservation Area, Marine Nature Reserve data (derived from Ordnance Survey 1:10000 raster) is provided by, and used with the permission of, Natural England who retain the copyright and Intellectual Property Rights for the data.

Scottish Natural Heritage Copyright

Contains SNH information licensed under the Open Government Licence v3.0

Natural Resources Wales Copyright

Contains Natural Resources Wales information © Natural Resources Wales and Database Right. All rights Reserved. Contains Ordnance Survey Data. Ordnance Survey Licence number 100019741. Crown Copyright and Database Right. Contains Natural Resources Wales information © Natural Resources Wales and Database Right. All rights Reserved. Some features of this information are based on digital spatial data licensed from the Centre for Ecology & Hydrology © NERC (CEH). Defra, Met Office and DARD Rivers Agency © Crown copyright. © Cranfield University. © James Hutton Institute. Contains OS data © Crown copyright and database right 2020. Land & Property Services © Crown copyright and database right.

Report Version v53.0

Data Type	Page Number	On Site	0 to 250m	251 to 500m	501 to 1000m
Ecology					
Ancient Woodland					
Areas of Adopted Green Belt					
Areas of Outstanding Natural Beauty					
Areas of Unadopted Green Belt					
Country Parks					
Environmentally Sensitive Areas					
Local Nature Reserves	pg 1			1	
Marine Nature Reserves					
National Nature Reserves					
National Parks					
Nitrate Sensitive Areas					
Nitrate Vulnerable Zones					
Ramsar Sites					
Sites of Special Scientific Interest					
Special Areas of Conservation					
Special Protection Areas					
Heritage					
Historic Battlefields					
Listed Buildings	pg 2			1	19
Scheduled Monuments	pg 4				1
World Heritage Sites					
Water & Hydrology					
Areas Benefiting from Flood Defences	pg 5	Yes		n/a	n/a
BGS Groundwater Flooding Susceptibility			n/a	n/a	n/a
Bedrock Aquifer Designations	pg 5	Yes	n/a	n/a	n/a
Superficial Aquifer Designations	pg 5	Yes	n/a	n/a	n/a
OS Water Network Lines	pg 5		1	1	23
Extreme Flooding from Rivers or Sea without Defences	pg 8	Yes		n/a	n/a
Flooding from Rivers or Sea without Defences	pg 8	Yes		n/a	n/a
Flood Defences				n/a	n/a
Flood Water Storage Areas				n/a	n/a
Historic Flood Events	pg 8		Yes	n/a	n/a
Source Protection Zones					
Visual and Landscape					
Historic Parks, Gardens and Designed Landscapes					

Map ID	Details	Quadrant Reference (Compass Direction)	Estimated Distance From Site	Contact	NGR
1	Local Nature Reserves Name: Mudchute Park Farm Multiple Area: N Area(m ²): 133085.91 Source: Natural England Designation Date: 1st April 2003	A13SE (SE)	291	1	537942 179038

Map ID	Details	Quadrant Reference (Compass Direction)	Estimated Distance From Site	Contact	NGR
2	<p>Listed Buildings</p> <p>Name: Carnegie Library Location: Not Supplied Reference: 1391497 Other Reference: 493790 Grade: Grade II Listed Building Registered Date: 31st January 2006 Source: Historic England Positional Accuracy: Positioned by the supplier</p>	A14NW (E)	396	3	538113 179321
3	<p>Listed Buildings</p> <p>Name: Formerly St Pauls Presbyterian Church, Now Part Of Herbert Brown Lenox Limited Industrial Premises Location: Not Supplied Reference: 1065817 Other Reference: 206343 Grade: Grade II Listed Building Registered Date: 27th September 1973 Source: Historic England Positional Accuracy: Positioned by the supplier</p>	A7NE (SW)	501	3	537262 178875
4	<p>Listed Buildings</p> <p>Name: Former Millwall Ironworks Building Location: Not Supplied Reference: 1096069 Other Reference: 490035 Grade: Grade II Listed Building Registered Date: 1st May 2003 Source: Historic England Positional Accuracy: Positioned by the supplier</p>	A8SW (S)	685	3	537636 178514
5	<p>Listed Buildings</p> <p>Name: Isle Of Dogs Pumping Station, Including Transformer House, Paving, Bollards And Surrounding Wall To The West And South Location: Not Supplied Reference: 1447069 Other Reference: Not Supplied Grade: Grade II* Listed Building Registered Date: 19th June 2017 Source: Historic England Positional Accuracy: Positioned by the supplier</p>	A19SE (NE)	761	3	538367 179681
6	<p>Listed Buildings</p> <p>Name: Burrells Wharf, The 3 Works Ranges West Of The Main Entrance Yard Including South West Corner Chimney Stack Location: Not Supplied Reference: 1242620 Other Reference: 441842 Grade: Grade II Listed Building Registered Date: 1st July 1983 Source: Historic England Positional Accuracy: Positioned by the supplier</p>	A8SW (S)	803	3	537570 178400
7	<p>Listed Buildings</p> <p>Name: Burrells Wharf Office Block To South East Of Main Gate And Works Range To South With Chimney Stack Location: Not Supplied Reference: 1260013 Other Reference: 441840 Grade: Grade II Listed Building Registered Date: 1st July 1983 Source: Historic England Positional Accuracy: Positioned by the supplier</p>	A8SW (S)	807	3	537620 178392
8	<p>Listed Buildings</p> <p>Name: Fire Station Cottages Location: Not Supplied Reference: 1260302 Other Reference: 206484 Grade: Grade II Listed Building Registered Date: 11th March 1988 Source: Historic England Positional Accuracy: Positioned by the supplier</p>	A9SW (S)	874	3	538009 178382
8	<p>Listed Buildings</p> <p>Name: Millwall Fire Station Location: Not Supplied Reference: 1357555 Other Reference: 206483 Grade: Grade II Listed Building Registered Date: 11th March 1988 Source: Historic England Positional Accuracy: Positioned by the supplier</p>	A9SW (S)	897	3	538010 178358

Map ID	Details	Quadrant Reference (Compass Direction)	Estimated Distance From Site	Contact	NGR
9	<p>Listed Buildings</p> <p>Name: Millwall Wharf Riverside Range Of Warehouse Location: Not Supplied Reference: 1242314 Other Reference: 441687 Grade: Grade II Listed Building Registered Date: 1st July 1983 Source: Historic England Positional Accuracy: Positioned by the supplier</p>	A14SE (E)	885	3	538600 179100
10	<p>Listed Buildings</p> <p>Name: Former West Entrance Lock To South Dock, West India Docks Location: Not Supplied Reference: 1242444 Other Reference: 441838 Grade: Grade II Listed Building Registered Date: 1st July 1983 Source: Historic England Positional Accuracy: Positioned by the supplier</p>	A17NE (NW)	926	3	537111 180094
11	<p>Listed Buildings</p> <p>Name: Blackwall Basin Location: Not Supplied Reference: 1242449 Other Reference: 441847 Grade: Grade I Listed Building Registered Date: 1st July 1983 Source: Historic England Positional Accuracy: Positioned by the supplier</p>	A19NW (NE)	945	3	538130 180156
12	<p>Listed Buildings</p> <p>Name: Tide Gauge House On South Quay Of Greenland Lock Location: Not Supplied Reference: 1385947 Other Reference: 471367 Grade: Grade II Listed Building Registered Date: 1st July 1983 Source: Historic England Positional Accuracy: Positioned by the supplier</p>	A12SW (W)	948	3	536667 179244
13	<p>Listed Buildings</p> <p>Name: The Gun Public House Location: Not Supplied Reference: 1357804 Other Reference: 205862 Grade: Grade II Listed Building Registered Date: 27th September 1973 Source: Historic England Positional Accuracy: Positioned by the supplier</p>	A19NE (NE)	949	3	538376 179980
14	<p>Listed Buildings</p> <p>Name: South Lock, Hydraulic Capstans And Mooring Posts Location: Not Supplied Reference: 1385909 Other Reference: 471328 Grade: Grade II Listed Building Registered Date: 17th September 1998 Source: Historic England Positional Accuracy: Positioned by the supplier</p>	A12SW (W)	979	3	536663 179074
15	<p>Listed Buildings</p> <p>Name: Parish Boundary Stone Location: Not Supplied Reference: 1080778 Other Reference: 203483 Grade: Grade II Listed Building Registered Date: 15th June 1991 Source: Historic England Positional Accuracy: Positioned by the supplier</p>	A12SW (W)	983	3	536684 178978
16	<p>Listed Buildings</p> <p>Name: River Wall To Former Naval Victualling Yard, Deptford Location: Not Supplied Reference: 1416598 Other Reference: Not Supplied Grade: Grade II Listed Building Registered Date: 31st October 2013 Source: Historic England Positional Accuracy: Positioned by the supplier</p>	A7NW (SW)	984	3	536836 178636

Map ID	Details	Quadrant Reference (Compass Direction)	Estimated Distance From Site	Contact	NGR
17	<p>Listed Buildings</p> <p>Name: The Ferry House Public House Location: Not Supplied Reference: 1260134 Other Reference: 441618 Grade: Grade II Listed Building Registered Date: 1st July 1983 Source: Historic England Positional Accuracy: Positioned by the supplier</p>	A9SW (S)	985	3	538031 178271
18	<p>Listed Buildings</p> <p>Name: River Stairs (On Axis Between 2 Foreshore Blocks) Location: Not Supplied Reference: 1358475 Other Reference: 203303 Grade: Grade II Listed Building Registered Date: 12th March 1973 Source: Historic England Positional Accuracy: Positioned by the supplier</p>	A7NW (SW)	995	3	536860 178585
19	<p>Listed Buildings</p> <p>Name: Greenland Lock Including Gates, Bollards And Capstans Location: Not Supplied Reference: 1385943 Other Reference: 471363 Grade: Grade II Listed Building Registered Date: 1st July 1983 Source: Historic England Positional Accuracy: Positioned by the supplier</p>	A11NE (W)	998	3	536616 179262
19	<p>Listed Buildings</p> <p>Name: Lock Keepers Cabin And Storeroom On South Quay Of Greenland Lock Location: Not Supplied Reference: 1385944 Other Reference: 471364 Grade: Grade II Listed Building Registered Date: 17th September 1998 Source: Historic England Positional Accuracy: Positioned by the supplier</p>	A11SE (W)	998	3	536618 179226
20	<p>Scheduled Monuments</p> <p>Name: Site Of The Launch Ways Of The Ss Great Eastern Reference: 1423608 Other Reference: Not Supplied Area(m²): 9831.66 Source: Historic England Registered Date: 31st July 2015</p>	A8SW (S)	765	4	537449 178460

Map ID	Details	Quadrant Reference (Compass Direction)	Estimated Distance From Site	Contact	NGR
	Areas Benefiting from Flood Defences Type: Area Benefiting from Flood Defences Boundary Accuracy: As Supplied	A13NW (NW)	0	5	537667 179262
	BGS Groundwater Flooding Susceptibility No Data Available				
	Bedrock Aquifer Designations Aquifer Designation: Secondary Aquifer - A	A13NW (NW)	0	2	537667 179262
	Superficial Aquifer Designations Aquifer Designation: Secondary Aquifer - Undifferentiated	A13NW (NW)	0	2	537667 179262
21	OS Water Network Lines Watercourse Form: Lake Watercourse Length: 1002.7 Watercourse Level: On ground surface Watercourse Name: Millwall Inner Dock Permanent: True Catchment Name: Thames Primacy: 1	A13SE (E)	8	7	537737 179250
22	OS Water Network Lines Watercourse Form: Lake Watercourse Length: 152.1 Watercourse Level: On ground surface Watercourse Name: South Dock Permanent: True Catchment Name: Thames Primacy: 1	A18SE (N)	480	7	537798 179785
23	OS Water Network Lines Watercourse Form: Inland river Watercourse Length: 351.3 Watercourse Level: On ground surface Watercourse Name: Not Supplied Permanent: True Catchment Name: Thames Primacy: 1	A9NW (SE)	613	7	538068 178713
24	OS Water Network Lines Watercourse Form: Lake Watercourse Length: 32.9 Watercourse Level: On ground surface Watercourse Name: South Dock Permanent: True Catchment Name: Thames Primacy: 2	A18NE (N)	630	7	537800 179937
25	OS Water Network Lines Watercourse Form: Lake Watercourse Length: 292.8 Watercourse Level: On ground surface Watercourse Name: South Dock Permanent: True Catchment Name: Thames Primacy: 1	A18NE (N)	630	7	537769 179942
26	OS Water Network Lines Watercourse Form: Lake Watercourse Length: 481.3 Watercourse Level: On ground surface Watercourse Name: South Dock Permanent: True Catchment Name: Thames Primacy: 1	A18NE (N)	642	7	537832 179943
27	OS Water Network Lines Watercourse Form: Lake Watercourse Length: 164.0 Watercourse Level: On ground surface Watercourse Name: South Dock Permanent: True Catchment Name: Thames Primacy: 1	A18NE (N)	642	7	537832 179943

Map ID	Details	Quadrant Reference (Compass Direction)	Estimated Distance From Site	Contact	NGR
28	OS Water Network Lines Watercourse Form: Lake Watercourse Length: 203.4 Watercourse Level: On ground surface Watercourse Name: Not Supplied Permanent: True Catchment Name: Thames Primacy: 1	A18NW (N)	670	7	537510 179981
29	OS Water Network Lines Watercourse Form: Lake Watercourse Length: 156.9 Watercourse Level: On ground surface Watercourse Name: Not Supplied Permanent: True Catchment Name: Thames Primacy: 1	A17NE (NW)	773	7	537314 180029
30	OS Water Network Lines Watercourse Form: Lake Watercourse Length: 141.9 Watercourse Level: On ground surface Watercourse Name: Not Supplied Permanent: True Catchment Name: Thames Primacy: 1	A17NE (NW)	773	7	537314 180029
31	OS Water Network Lines Watercourse Form: Tidal river Watercourse Length: 199.8 Watercourse Level: On ground surface Watercourse Name: River Thames Permanent: True Catchment Name: Thames Primacy: 1	A12SW (W)	773	7	536842 179205
32	OS Water Network Lines Watercourse Form: Tidal river Watercourse Length: 377.2 Watercourse Level: On ground surface Watercourse Name: Not Supplied Permanent: True Catchment Name: Thames Primacy: 1	A12NW (W)	773	7	536840 179317
33	OS Water Network Lines Watercourse Form: Tidal river Watercourse Length: 735.1 Watercourse Level: On ground surface Watercourse Name: River Thames Permanent: True Catchment Name: Thames Primacy: 1	A12NW (W)	773	7	536840 179317
34	OS Water Network Lines Watercourse Form: Tidal river Watercourse Length: 1436.2 Watercourse Level: On ground surface Watercourse Name: River Thames Permanent: True Catchment Name: Thames Primacy: 1	A12SW (W)	789	7	536848 179118
35	OS Water Network Lines Watercourse Form: Tidal river Watercourse Length: 223.4 Watercourse Level: On ground surface Watercourse Name: Not Supplied Permanent: True Catchment Name: Thames Primacy: 2	A12SW (W)	789	7	536848 179118
36	OS Water Network Lines Watercourse Form: Lake Watercourse Length: 77.8 Watercourse Level: On ground surface Watercourse Name: Not Supplied Permanent: True Catchment Name: Thames Primacy: 1	A18NE (N)	805	7	537845 180107









Map ID	Details	Quadrant Reference (Compass Direction)	Estimated Distance From Site	Contact	NGR
37	OS Water Network Lines Watercourse Form: Tidal river Watercourse Length: 252.5 Watercourse Level: On ground surface Watercourse Name: Not Supplied Permanent: True Catchment Name: Thames Primacy: 1	A19SW (NE)	858	7	538312 179916
38	OS Water Network Lines Watercourse Form: Inland river Watercourse Length: 34.2 Watercourse Level: Underground Watercourse Name: Not Supplied Permanent: True Catchment Name: Thames Primacy: 1	A17NE (NW)	889	7	537168 180086
39	OS Water Network Lines Watercourse Form: Lock or flight of locks Watercourse Length: 3.9 Watercourse Level: On ground surface Watercourse Name: Not Supplied Permanent: True Catchment Name: Thames Primacy: 1	A17NE (NW)	908	7	537134 180087
40	OS Water Network Lines Watercourse Form: Inland river Watercourse Length: 12.8 Watercourse Level: Underground Watercourse Name: Not Supplied Permanent: True Catchment Name: Thames Primacy: 1	A17NE (NW)	911	7	537130 180088
41	OS Water Network Lines Watercourse Form: Lock or flight of locks Watercourse Length: 65.0 Watercourse Level: On ground surface Watercourse Name: Not Supplied Permanent: True Catchment Name: Thames Primacy: 1	A17NE (NW)	920	7	537117 180091
42	OS Water Network Lines Watercourse Form: Tidal river Watercourse Length: 2779.8 Watercourse Level: On ground surface Watercourse Name: River Thames Permanent: True Catchment Name: Thames Primacy: 1	A19SE (E)	956	7	538606 179619
43	OS Water Network Lines Watercourse Form: Inland river Watercourse Length: 3.3 Watercourse Level: On ground surface Watercourse Name: Not Supplied Permanent: True Catchment Name: Not Supplied Primacy: 1	A17NE (NW)	963	7	537053 180099
44	OS Water Network Lines Watercourse Form: Foreshore Watercourse Length: 11.0 Watercourse Level: On ground surface Watercourse Name: Not Supplied Permanent: True Catchment Name: Not Supplied Primacy: 1	A17NE (NW)	965	7	537050 180099
45	OS Water Network Lines Watercourse Form: Tidal river Watercourse Length: 188.7 Watercourse Level: On ground surface Watercourse Name: Not Supplied Permanent: True Catchment Name: Not Supplied Primacy: 1	A17NE (NW)	972	7	537038 180100

Map ID	Details	Quadrant Reference (Compass Direction)	Estimated Distance From Site	Contact	NGR
	Extreme Flooding from Rivers or Sea without Defences Type: Extent of Extreme Flooding from Rivers or Sea without Defences Flood Plain Type: Tidal Models Boundary Accuracy: As Supplied	A13NW (NW)	0	5	537667 179262
	Flooding from Rivers or Sea without Defences Type: Extent of Flooding from Rivers or Sea without Defences Flood Plain Type: Tidal Models Boundary Accuracy: As Supplied	A13NW (NW)	0	5	537667 179262
	Flood Defences None				
	Flood Water Storage Areas None				
46	Historic Flood Events Flood Event Type: Historic Flood Event - Tidal Flooding Cause: Overtopping of Defences Source: Environment Agency, Head Office Flood Event Start Date: 1st January 1928 Flood Event End Date: 31st December 1928	A13NW (W)	103	5	537510 179301

Ecology	Version	Update Cycle
Ancient Woodland Natural England	April 2020	Bi-Annually
Areas of Outstanding Natural Beauty Natural England	June 2019	Bi-Annually
Country Parks Natural England	October 2017	Annually
Environmentally Sensitive Areas Natural England	January 2017	
Local Nature Reserves Natural England	April 2020	Bi-Annually
Marine Nature Reserves Natural England	July 2019	Bi-Annually
National Nature Reserves Natural England	July 2019	Bi-Annually
National Parks Natural England	April 2017	Bi-Annually
Nitrate Sensitive Areas Natural England	April 2016	Not Applicable
Nitrate Vulnerable Zones Environment Agency - Head Office Department for Environment, Food and Rural Affairs (DEFRA - formerly FRCA)	December 2017 October 2015	Bi-Annually
Ramsar Sites Natural England	April 2019	Bi-Annually
Sites of Special Scientific Interest Natural England	May 2020	Bi-Annually
Special Areas of Conservation Natural England	June 2019	Bi-Annually
Special Protection Areas Natural England	April 2019	Bi-Annually
Heritage	Version	Update Cycle
Listed Buildings Historic England	February 2018	Bi-Annually
Scheduled Monuments Historic England	July 2018	Bi-Annually
World Heritage Sites Historic England	July 2019	Bi-Annually

Agency & Hydrological	Version	Update Cycle
Areas Benefiting from Flood Defences Environment Agency - Head Office	February 2020	Quarterly
BGS Groundwater Flooding Susceptibility British Geological Survey - National Geoscience Information Service	May 2013	Annually
Bedrock Aquifer Designations Environment Agency - Head Office	January 2018	Annually
Superficial Aquifer Designations Environment Agency - Head Office	January 2018	Annually
OS Water Network Lines Ordnance Survey	January 2020	Quarterly
Extreme Flooding from Rivers or Sea without Defences Environment Agency - Head Office	February 2020	Quarterly
Flooding from Rivers or Sea without Defences Environment Agency - Head Office	February 2020	Quarterly
Flood Defences Environment Agency - Head Office	February 2020	Quarterly
Flood Water Storage Areas Environment Agency - Head Office	February 2020	Quarterly
Historic Flood Events Environment Agency - Head Office	February 2020	Quarterly
Source Protection Zones Environment Agency - Head Office	October 2019	Quarterly
Visual and Landscape	Version	Update Cycle
Historic Parks, Gardens and Designed Landscapes Historic England	May 2019	Bi-Annually

A selection of organisations who provide data within this report






Data Supplier	Data Supplier Logo
Ordnance Survey	
Environment Agency	
Scottish Environment Protection Agency	
British Geological Survey	 <p>British Geological Survey NATURAL ENVIRONMENT RESEARCH COUNCIL</p>
Centre for Ecology and Hydrology	 <p>Centre for Ecology & Hydrology NATURAL ENVIRONMENT RESEARCH COUNCIL</p>
Natural Resources Wales	
Scottish Natural Heritage	
Natural England	

Contact	Name and Address	Contact Details
1	Natural England County Hall, Spetchley Road, Worcester, WR5 2NP	Telephone: 0300 060 3900 Email: enquiries@naturalengland.org.uk Website: www.naturalengland.org.uk
2	Environment Agency - Head Office Rio House, Waterside Drive, Aztec West, Almondsbury, Bristol, Avon, BS32 4UD	Telephone: 01454 624400 Fax: 01454 624409
3	Landmark Information Group Limited Imperium, Imperial Way, Reading, Berkshire, RG2 0TD	Telephone: 0844 844 9966 Fax: 0844 844 9951 Email: helpdesk@landmark.co.uk Website: www.landmark.co.uk
4	Historic England 1 Waterhouse Square, 138 - 142 Holborn, London, EC1N 2ST	Telephone: 0370 333 0607 Email: customers@historicengland.org.uk Website: www.historicengland.org.uk
5	Environment Agency - National Customer Contact Centre (NCCC) PO Box 544, Templeborough, Rotherham, S60 1BY	Telephone: 03708 506 506 Email: enquiries@environment-agency.gov.uk
6	British Geological Survey - Enquiry Service British Geological Survey, Environmental Science Centre, Keyworth, Nottingham, Nottinghamshire, NG12 5GG	Telephone: 0115 936 3143 Fax: 0115 936 3276 Email: enquiries@bgs.ac.uk Website: www.bgs.ac.uk
7	Ordnance Survey Adanac Drive, Southampton, Hampshire, SO16 0AS	Telephone: 03456 05 05 05 Email: customerservices@ordnancesurvey.co.uk Website: www.ordnancesurvey.gov.uk
-	Landmark Information Group Limited Imperium, Imperial Way, Reading, Berkshire, RG2 0TD	Telephone: 0844 844 9952 Fax: 0844 844 9951 Email: customerservices@landmarkinfo.co.uk Website: www.landmarkinfo.co.uk

















Please note that the Environment Agency / Natural Resources Wales / SEPA have a charging policy in place for enquiries.

Site Sensitivity

General

-  Specified Site
-  Specified Buffer(s)
-  Bearing Reference Point
-  Map ID
-  Several of Type at Location


Ecology

-  Ancient Woodland
-  Area of Adopted Green Belt
-  Area of Unadopted Green Belt
-  Country Parks
-  Environmentally Sensitive Area
-  Forest Park
-  Local Nature Reserve
-  Marine Nature Reserve
-  National Nature Reserve
-  National Park
-  Nitrate Sensitive Area
-  Nitrate Vulnerable Zone
-  Ramsar Site
-  Site of Special Scientific Interest
-  Special Area of Conservation
-  Special Protection Area

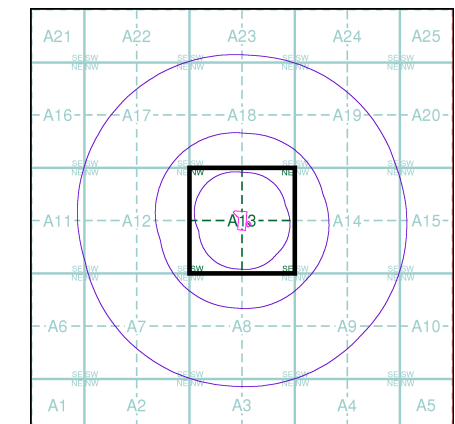
Heritage

-  Historic Battlefields
-  Scheduled Monuments
-  Listed Buildings
-  World Heritage Sites

Visual and Landscape

-  Historic Parks, Gardens and Designed Landscapes

Site Sensitivity - Segment A13



Order Details

Order Number: 242770156_1_1
 Customer Ref: GLA16145
 National Grid Reference: 537670, 179260
 Slice: A
 Site Area (Ha): 0.77
 Plot Buffer (m): 100

Site Details

LCY10, Greenwich View Place, LONDON, E14 9NN

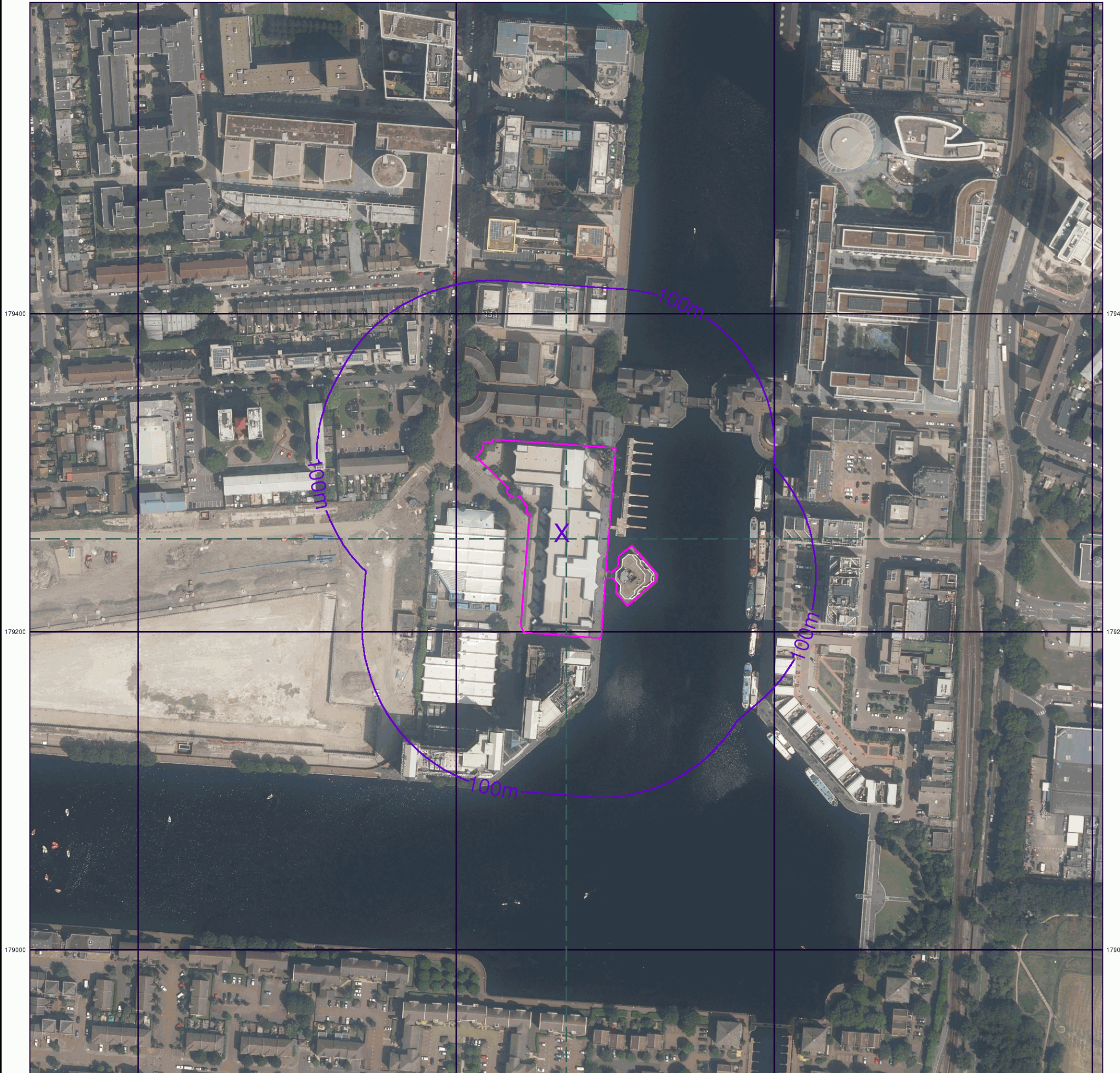


537400

537600

537800

538000



© Copyright Getmapping plc.

0 100 m

Envirocheck®

● LANDMARK INFORMATION GROUP®

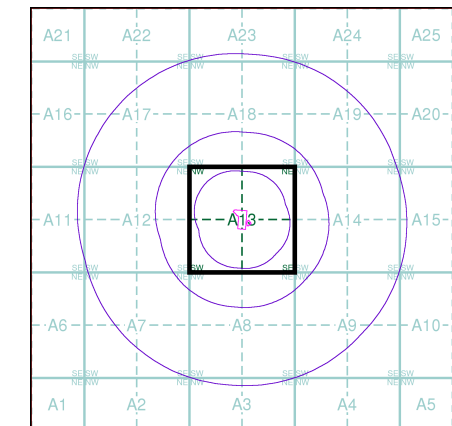
Aerial Photo

General

- ◻ Specified Site
- ◻ Specified Buffer(s)
- X Bearing Reference Point

Published Date(s):
2019

Aerial Photo - Segment A13



Order Details

Order Number: 242770156_1_1
 Customer Ref: GLA16145
 National Grid Reference: 537670, 179260
 Slice: A
 Site Area (Ha): 0.77
 Plot Buffer (m): 100

Site Details


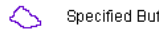
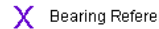
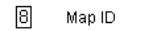
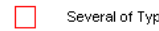
LCY10, Greenwich View Place, LONDON, E14 9NN

Landmark®
 ● INFORMATION GROUP


Tel: 0844 844 9952
 Fax: 0844 844 9951
 Web: www.envirocheck.co.uk

Site Sensitivity


General

-  Specified Site
-  Specified Buffer(s)
-  Bearing Reference Point
-  Map ID
-  Several of Type at Location


Ecology

-  Ancient Woodland
-  Area of Adopted Green Belt
-  Area of Unadopted Green Belt
-  Country Parks
-  Environmentally Sensitive Area
-  Forest Park
-  Local Nature Reserve
-  Marine Nature Reserve
-  National Nature Reserve
-  National Park
-  Nitrate Sensitive Area
-  Nitrate Vulnerable Zone
-  Ramsar Site
-  Site of Special Scientific Interest
-  Special Area of Conservation
-  Special Protection Area

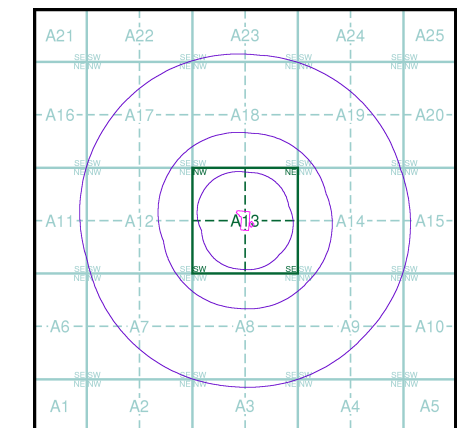
Heritage

-  Historic Battlefields
-  Scheduled Monuments
-  Listed Buildings
-  World Heritage Sites

Visual and Landscape

-  Historic Parks, Gardens and Designed Landscapes

Site Sensitivity - Slice A

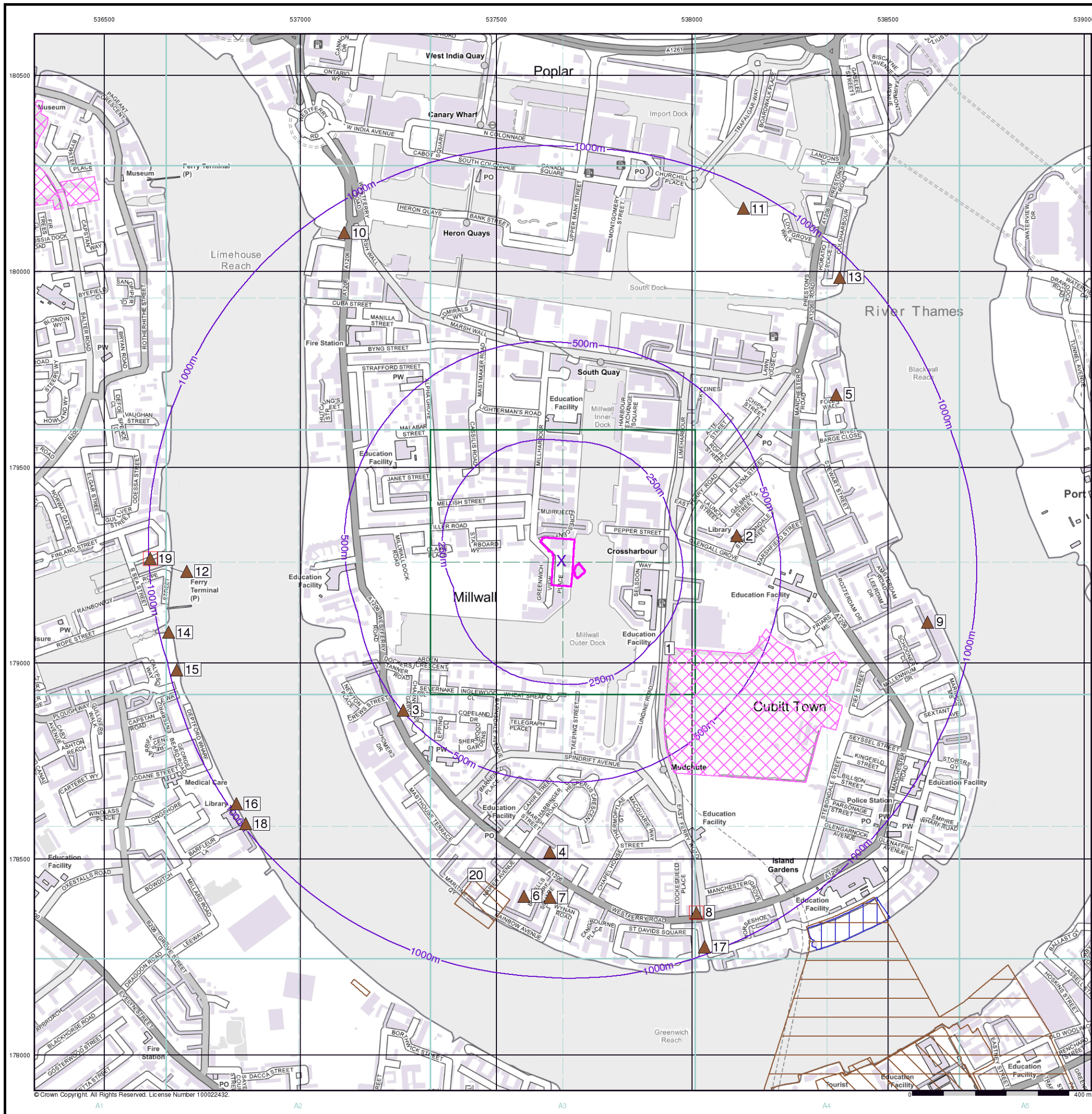


Order Details

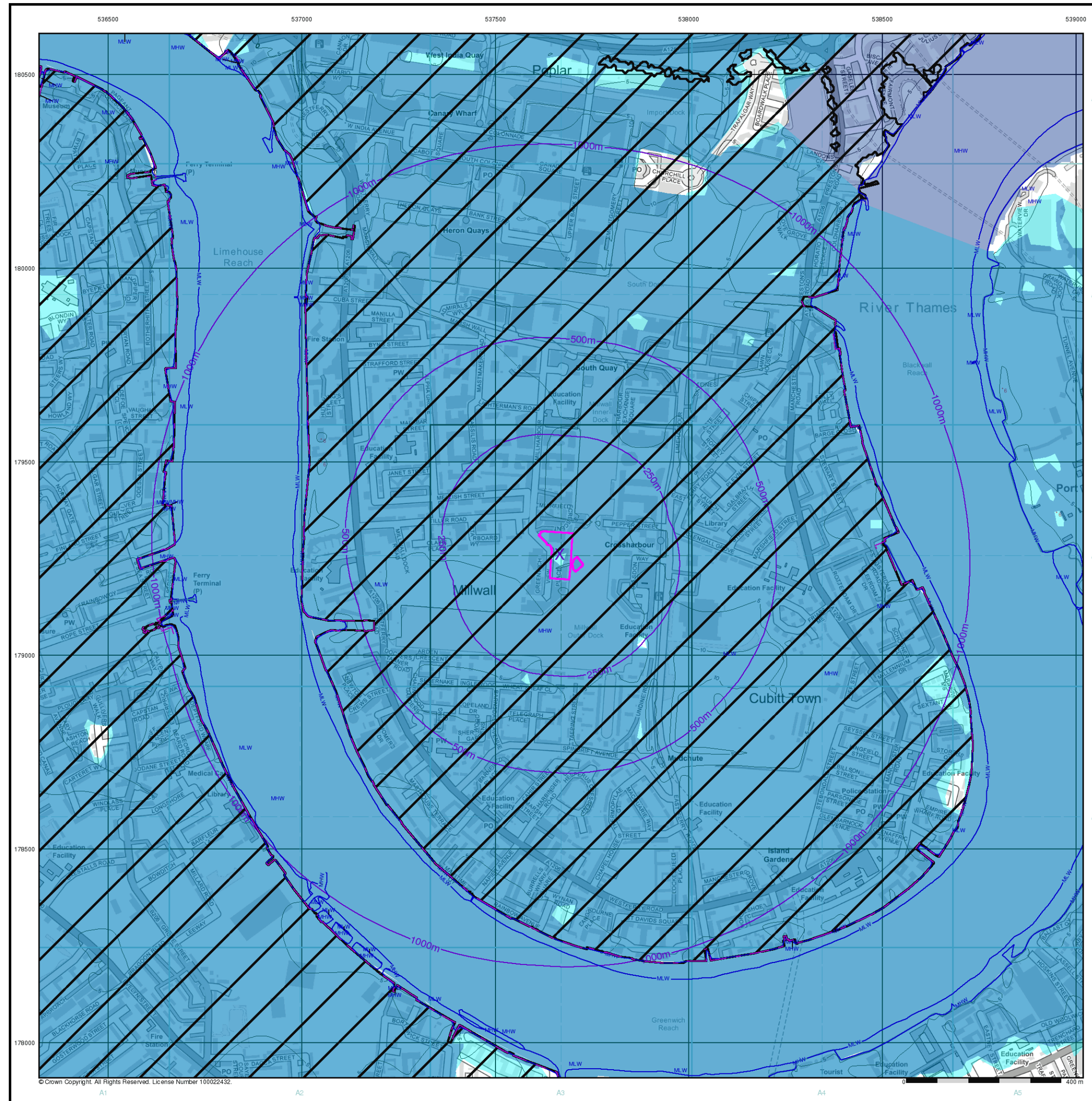
Order Number: 242770156_1_1
 Customer Ref: GLA16145
 National Grid Reference: 537670, 179260
 Slice: A
 Site Area (Ha): 0.77
 Search Buffer (m): 1000

Site Details

LCY10, Greenwich View Place, LONDON, E14 9NN



© Crown Copyright. All Rights Reserved. License Number 100022432.



Water and Hydrology

General

- Specified Site
- Specified Buffer(s)
- Bearing Reference Point

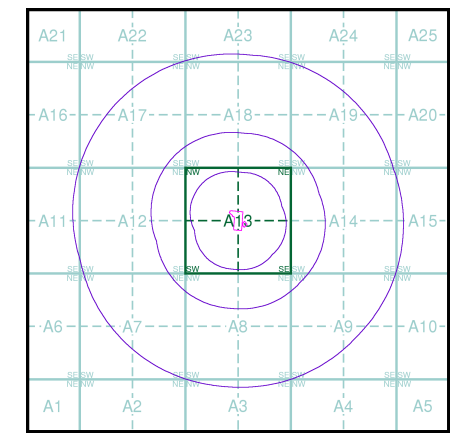
Flood

- Extreme Flooding from Rivers or Sea without Defences (Zone 2)
- Flooding from Rivers or Sea without Defences (Zone 3)
- Area Benefiting from Flood Defence
- Flood Water Storage Areas
- Flood Defence

Contours (height in meters)

- Standard Contour 105 Mean Low Water
- Master Contour 100 Mean High Water
- Spot Height 167.8

Flood - Slice A

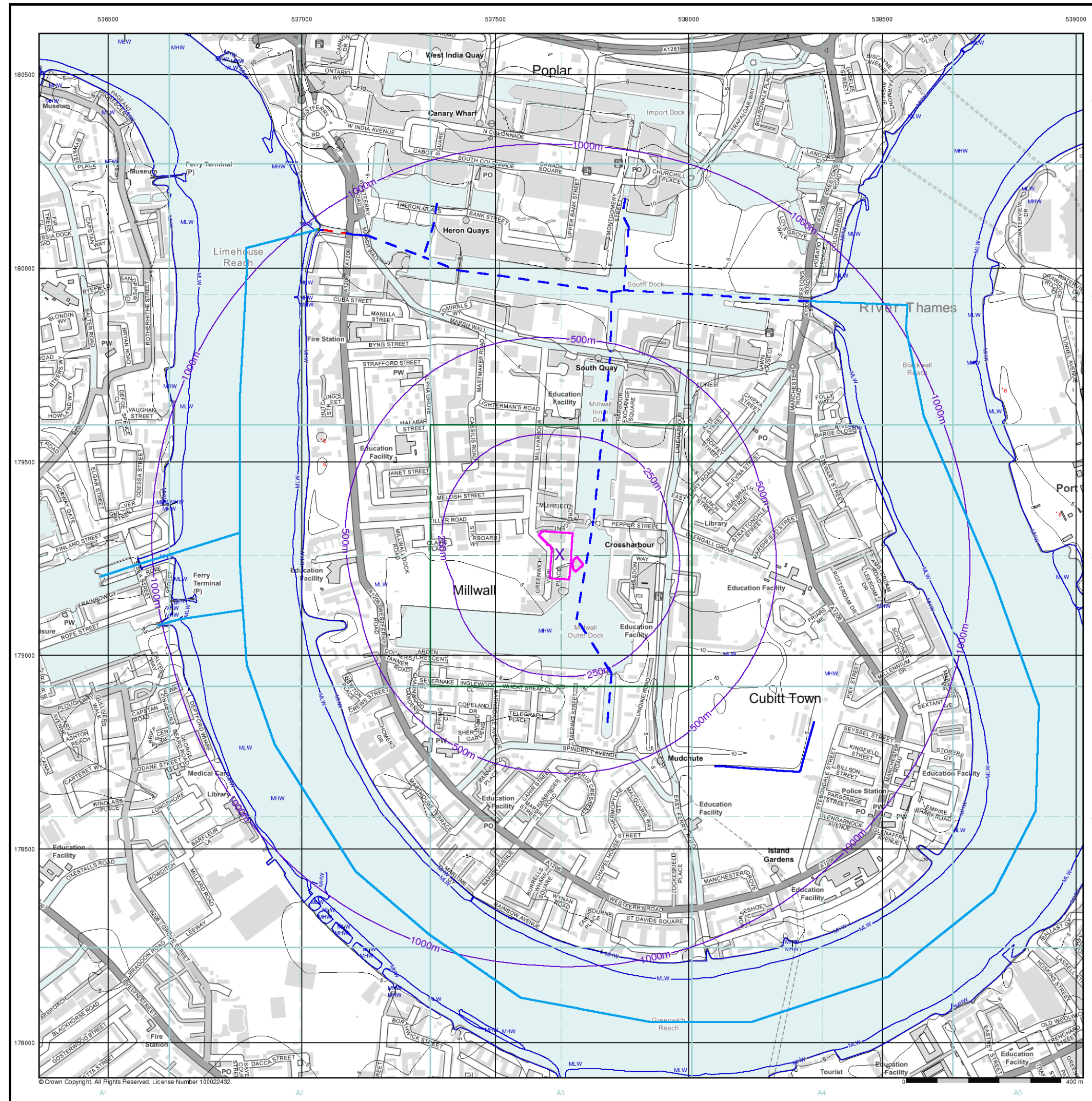


Order Details

Order Number: 242770156_1_1
 Customer Ref: GLA16145
 National Grid Reference: 537670, 179260
 Slice: A
 Site Area (Ha): 0.77
 Search Buffer (m): 1000

Site Details

LCY10, Greenwich View Place, LONDON, E14 9NN



Envirocheck®

LANDMARK INFORMATION GROUP®

Water And Hydrology

General

- Specified Site
- Specified Buffer(s)
- Bearing Reference Point

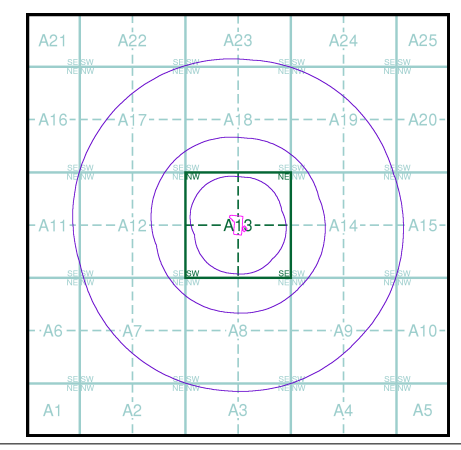
OS Water Network Data

- | | |
|--------------|-------------------------|
| Canal | Drain |
| Reservoir | Other |
| Foreshore | Lake |
| Marsh | Transfer |
| Tidal River | Lock Or Flight Of Locks |
| Inland River | Sea |

Contours (height in meters)

- Standard Contour 105
- Master Contour 100
- Spot Height 167.3
- MLW Mean Low Water
 - MHW Mean High Water

OS Water Network - Slice A



Order Details

Order Number: 242770156_1_1
 Customer Ref: GLA16145
 National Grid Reference: 537670, 179260
 Slice: A
 Site Area (Ha): 0.77
 Search Buffer (m): 1000

Site Details

LCY10, Greenwich View Place, LONDON, E14 9NN

Landmark
 INFORMATION GROUP

Tel: 0844 844 9952
 Fax: 0844 844 9951
 Web: www.envirocheck.co.uk



Water and Hydrology

General

- Specified Site
- Specified Buffer(s)
- Bearing Reference Point
- Map ID

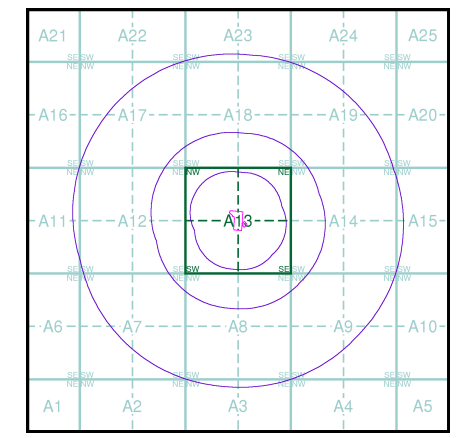
Historic Flood

- | | |
|--|---------------------------------------|
| Channel Capacity Exceeded (no raised defences) | Obstruction/Blockage - Culvert |
| Channel Capacity Exceeded /Surface Water | Obstruction/Blockage - Debris Screen |
| Groundwater/High Water Table | Operational Failure/Breach of Defence |
| Local Drainage/Surface Water | Other |
| Mechanical Failure | Overtopping of Defences |
| Obstruction/Blockage - Bridge | Surface Water |
| Obstruction/Blockage - Channel | Unknown |

Contours (height in meters)

- Standard Contour: 105, 100, 95
- Master Contour: 167.8
- Spot Height: 167.8
- MLW - Mean Low Water
- MHW - Mean High Water

Historic Flood - Slice A



Order Details

Order Number: 242770156_1_1
 Customer Ref: GLA16145
 National Grid Reference: 537670, 179260
 Slice: A
 Site Area (Ha): 0.77
 Search Buffer (m): 1000

Site Details

LCY10, Greenwich View Place, LONDON, E14 9NN

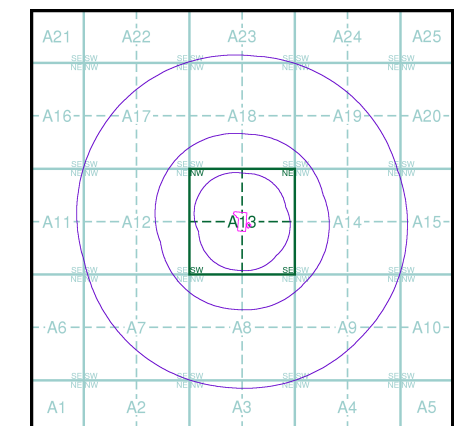
Aerial Photo

General

- Specified Site
- Specified Buffer(s)
- Bearing Reference Point

Published Date(s):
2019

Aerial Photo - Slice A

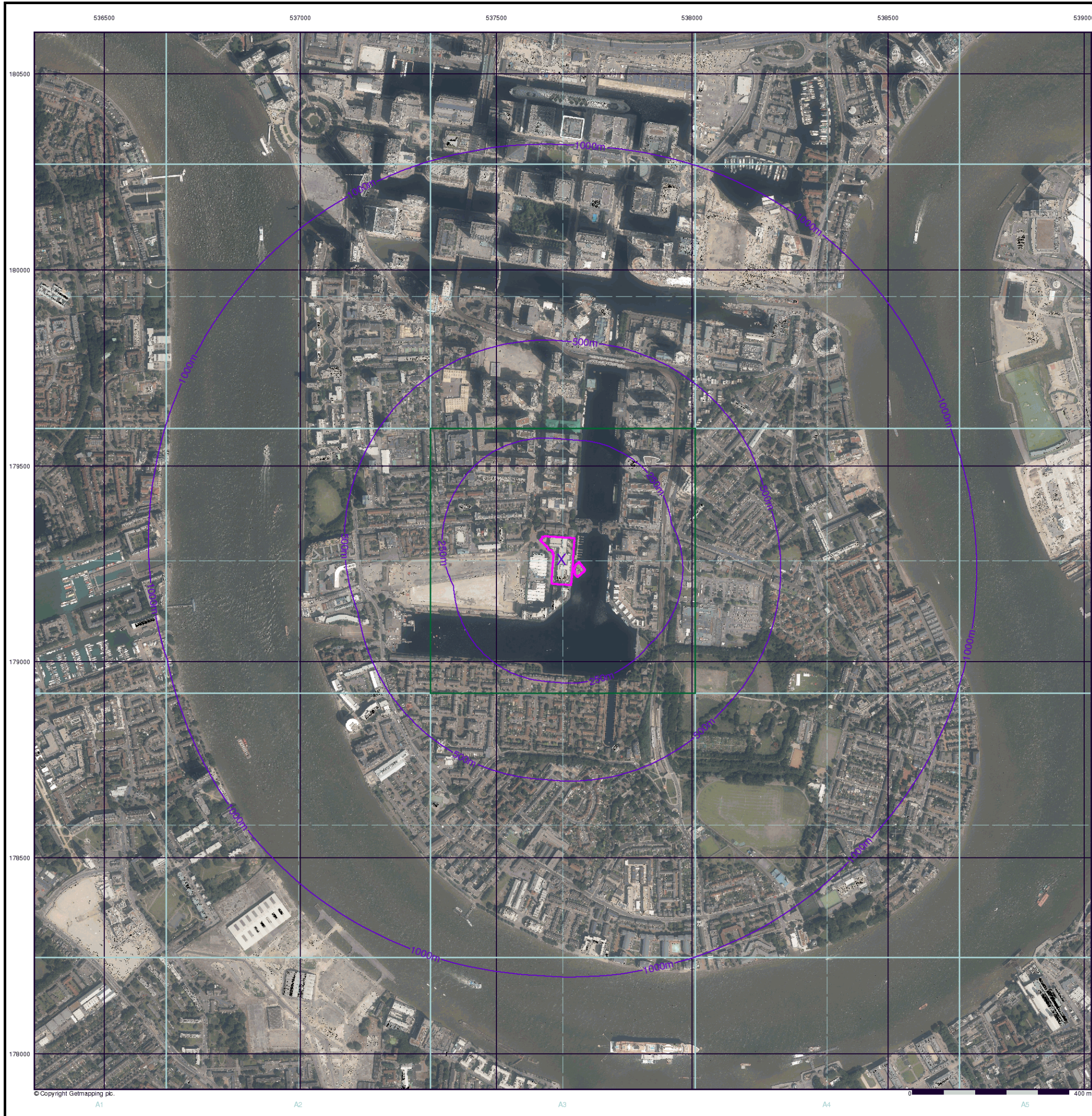


Order Details

Order Number: 242770156_1_1
Customer Ref: GLA16145
National Grid Reference: 537670, 179260
Slice: A
Site Area (Ha): 0.77
Search Buffer (m): 1000

Site Details

LCY10, Greenwich View Place, LONDON, E14 9NN


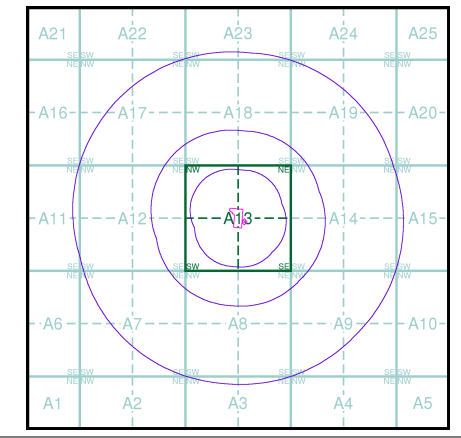




Site Location

- General**
- Specified Site
 - Specified Buffer(s)
 - X Bearing Reference Point

Site Location - Slice A



Order Details

Order Number: 242770156_1_1
 Customer Ref: GLA16145
 National Grid Reference: 537670, 179260
 Slice: A
 Site Area (Ha): 0.77
 Search Buffer (m): 1000

Site Details

LCY10, Greenwich View Place, LONDON, E14 9NN

OS VectorMap® Local

Colour Raster version

© Crown copyright 2011

COMMUNICATIONS (TRANSPORT)

Depicted roads are not necessarily rights of way

	Motorway
	Primary road
	Main road ('A' road)
	Secondary road ('B' road)
	Minor road
	Local street
	Private road with public access
	Pedestrianised street
	Multiple track railway
	Single track railway or siding
	Narrow gauge railway
	Road or rail tunnel







SETTLEMENT

	Building		Important building
	Glasshouse		
	Overhead building line		

VEGETATION

	Broad-leaved woodland		Coniferous woodland
	Mixed woodland		Orchard
	Shrub		Unimproved grass
	Heathland		Marsh
	Reeds		

WATER FEATURES

	Water (surface or tidal)
	Water
	Mean high water
	Mean low water
	Direction of flow arrows
	Water point features (for example Wells, Springs)

HEIGHT









Surface heights are in metres above mean sea level

57m Height

LANDFORMS

	Ornament		
	Inland rock		
	Boulders		
	Shingle		
	Cliff		Sand
	Large slopes		Sand pit
	Standard slopes		
	Mud		
	Gravel pit		
	Refuse tip or slag heap		

POINT & LINE FEATURES

	General line detail
	Overhead detail
	Telephone line
	Electricity transmission line
	Pylon
	Triangulation station
	Point features (for example Shafts, Posts)
	Site of antiquity

COMMON ABBREVIATIONS

CG.....	Cattle grid
Chy.....	Chimney
Coll.....	College
Ct.....	Court
El Sub Sta.....	Electricity sub station
FB.....	Footbridge
Fl Sk.....	Flare stack
Fn.....	Fountain
FS.....	Flagstaff
GP.....	Guide post
LC.....	Level crossing
Liby.....	Library
Meml.....	Memorial
MHW(s).....	Mean high water (springs)
MLW(s).....	Mean low water (springs)
Mon.....	Monument
MP, MS.....	Mile post or stone
NTL.....	Normal tidal water
P, Ps.....	Post(s) or pole(s)
PH.....	Public House
PO.....	Post office
Pol Sta.....	Police Station
PW.....	Place of worship
Sch.....	School
Spr.....	Spring
Sta.....	Station
Tk.....	Tank or track
W.....	Well