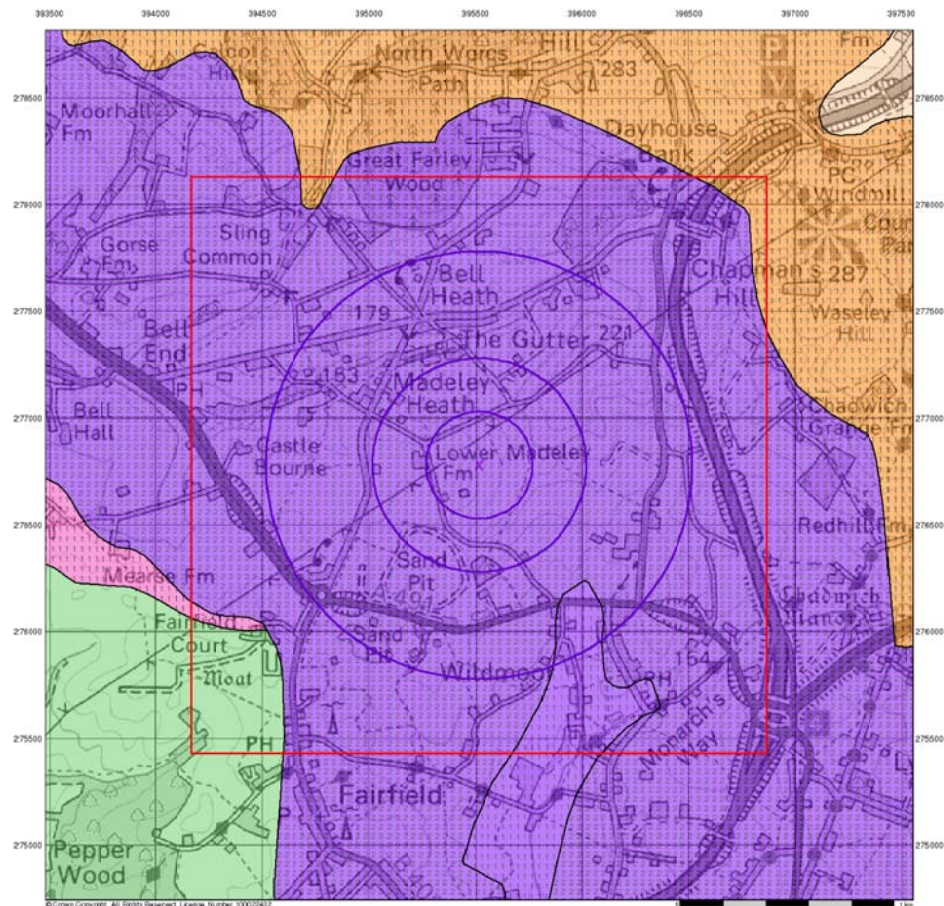

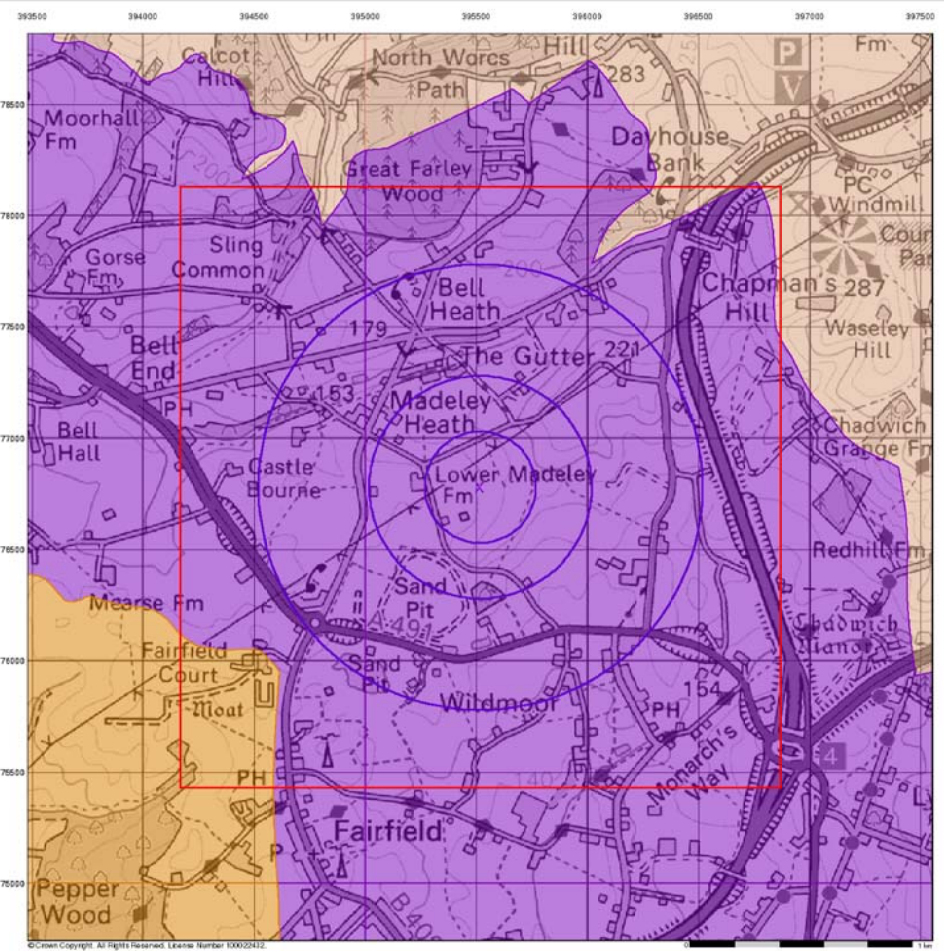


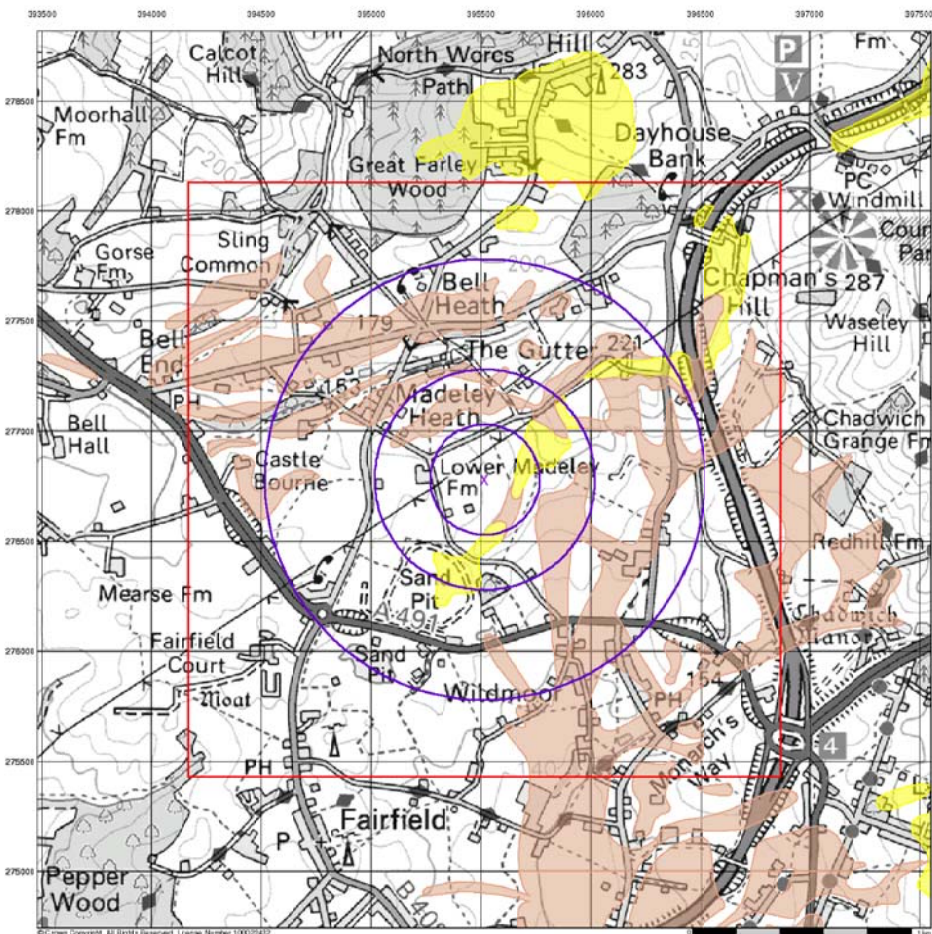
GROUNDWATER VULNEABILITY



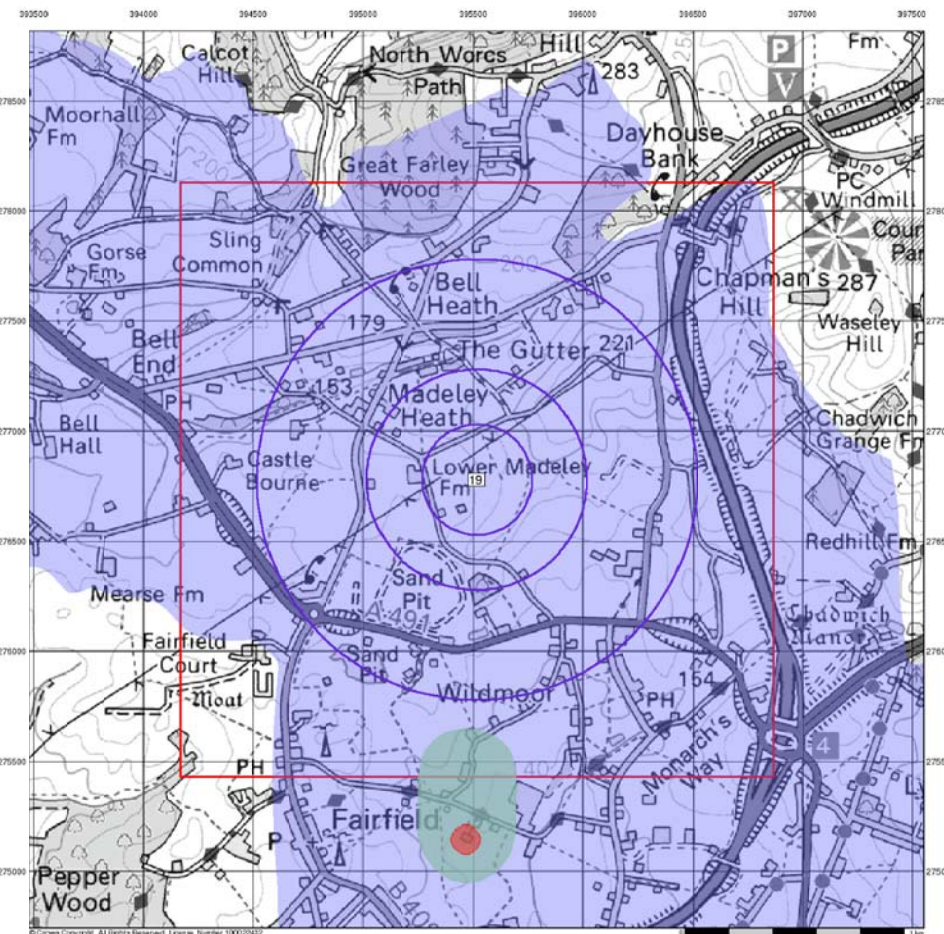
BEDROCK AQUIFER



SUPERFICIAL AQUIFER



GROUNDWATER PROTECTION ZONES



097 Watnall Road
Great Wyrley
Nr Walsall
CV35 9EF

ENVIROARM LTD

ENVIROARM LIMITED
CHADWICH LANE QUARRY
BROMSGROVE
HYDROGEOLOGICAL SETTING

Scale: 1:12000
Date: 08.11.2022
Sheet: AH
Project: HRA1