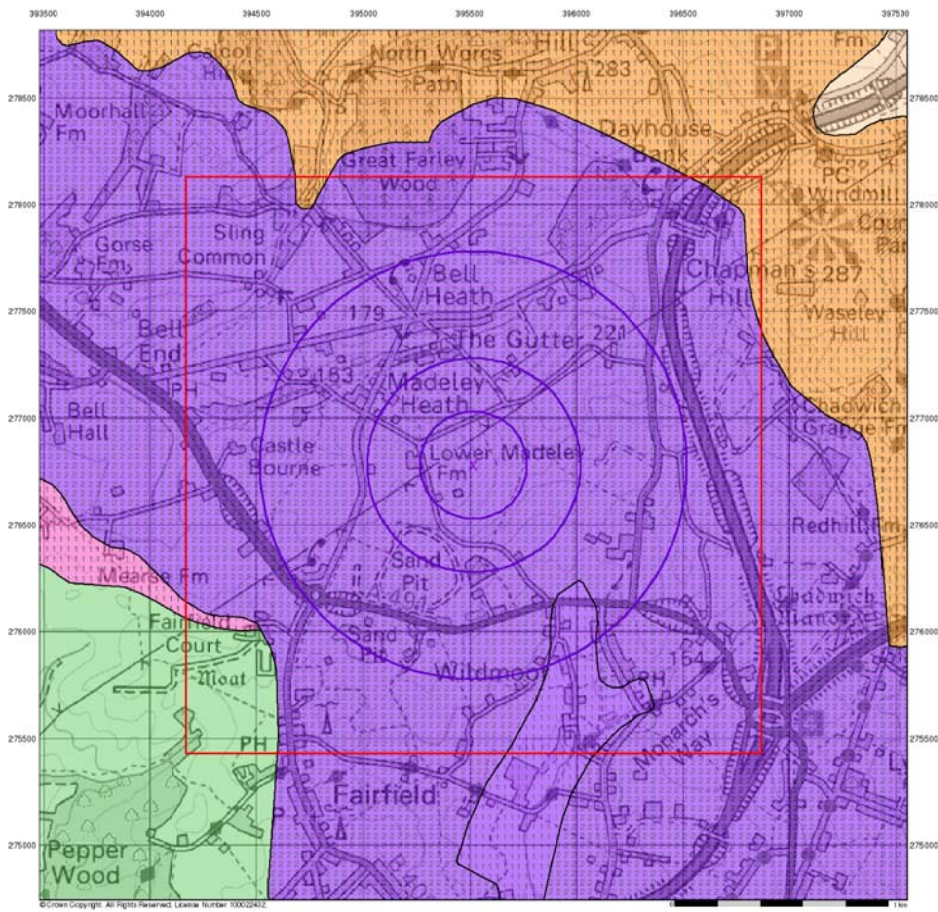
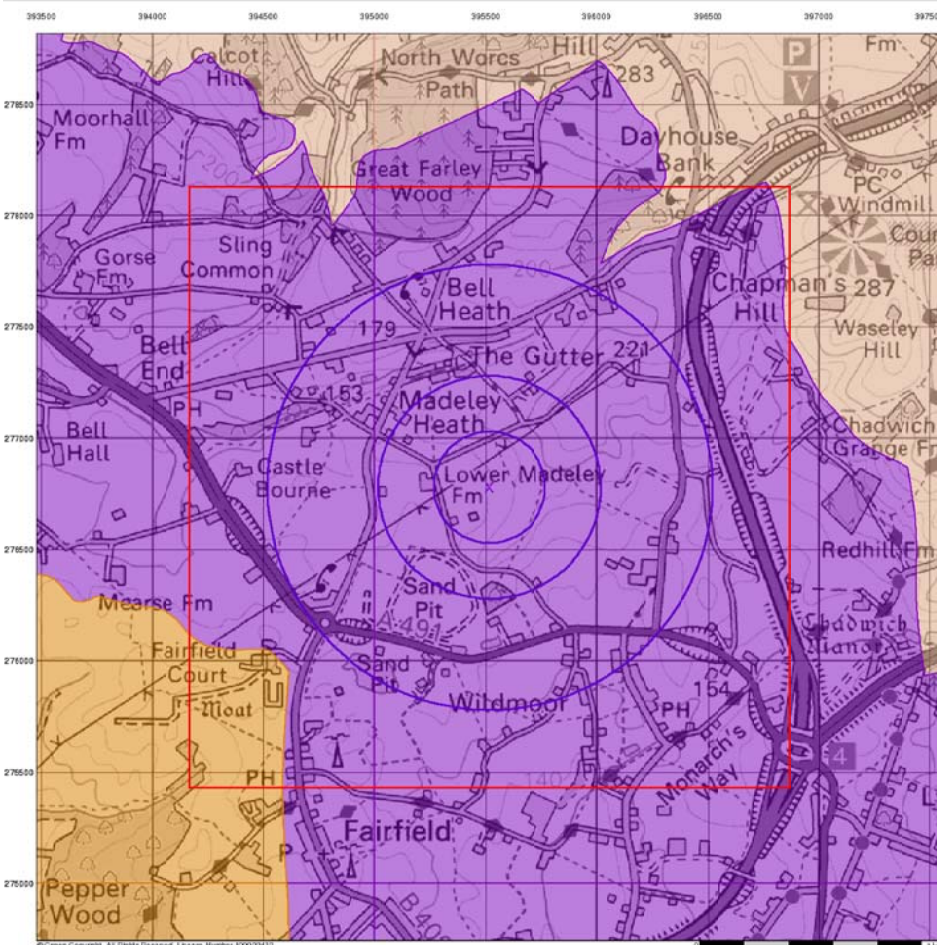


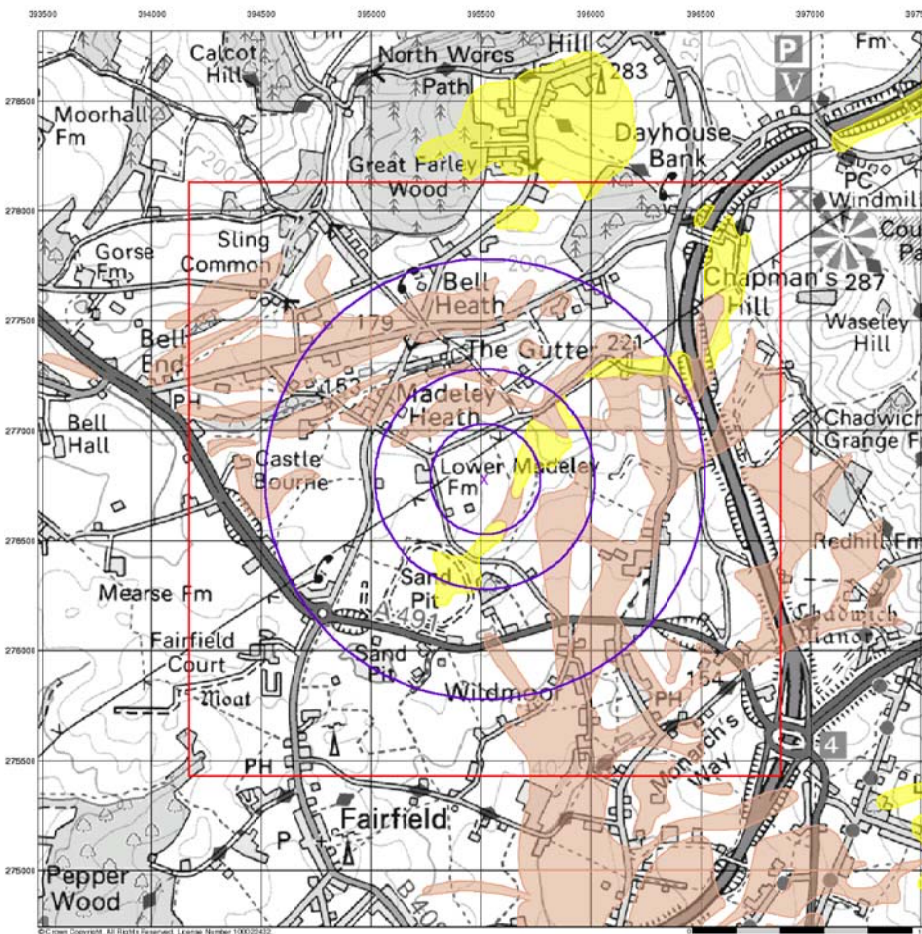
GROUNDWATER VULNEABILITY



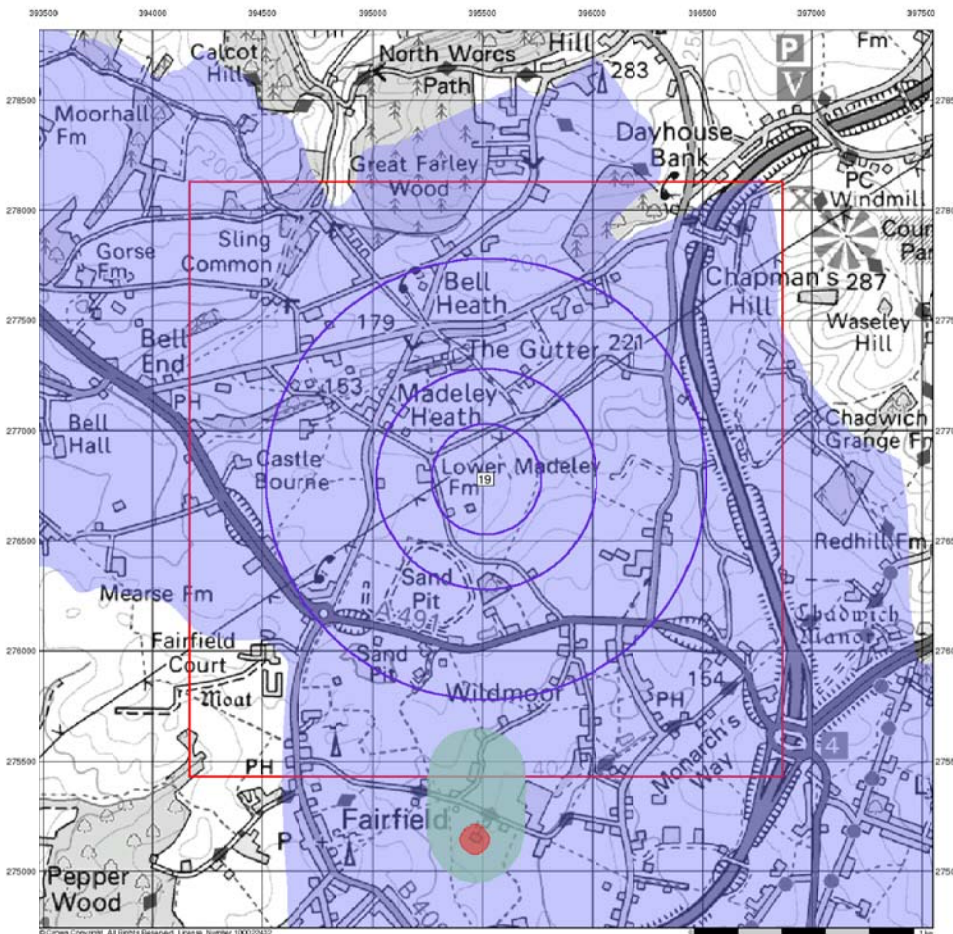
BEDROCK AQUIFER



SUPERFICIAL AQUIFER



GROUNDWATER PROTECTION ZONES



KEY (Where Applicable)

1:1000	1:2000	1:5000	1:10000	1:25000	1:50000	1:100000	1:250000	1:500000	1:1000000
1:1000	1:2000	1:5000	1:10000	1:25000	1:50000	1:100000	1:250000	1:500000	1:1000000

FENCE & WALL TYPES

1:1000	1:2000	1:5000	1:10000	1:25000	1:50000	1:100000	1:250000	1:500000	1:1000000
1:1000	1:2000	1:5000	1:10000	1:25000	1:50000	1:100000	1:250000	1:500000	1:1000000

LINE TYPES

1:1000	1:2000	1:5000	1:10000	1:25000	1:50000	1:100000	1:250000	1:500000	1:1000000
1:1000	1:2000	1:5000	1:10000	1:25000	1:50000	1:100000	1:250000	1:500000	1:1000000

POINT SYMBOLS

1:1000	1:2000	1:5000	1:10000	1:25000	1:50000	1:100000	1:250000	1:500000	1:1000000
1:1000	1:2000	1:5000	1:10000	1:25000	1:50000	1:100000	1:250000	1:500000	1:1000000

APPLICATION BOUNDARY

ENVIROARM LTD

597 Watnall Road
Great Wyrley
Nr Walsall
STAFFS WS9E 6AE

Tel: 01822-412209
Fax: 01822-412209
e-mail: enviroarm@btconnect.com

ENVIROARM LIMITED

CHADWICH LANE QUARRY
BROMSGROVE
REGIONAL HYDROGEOLOGY

Scale: 1:2000
Date: 08.11.2022
Project: ARM AH ESSD9