
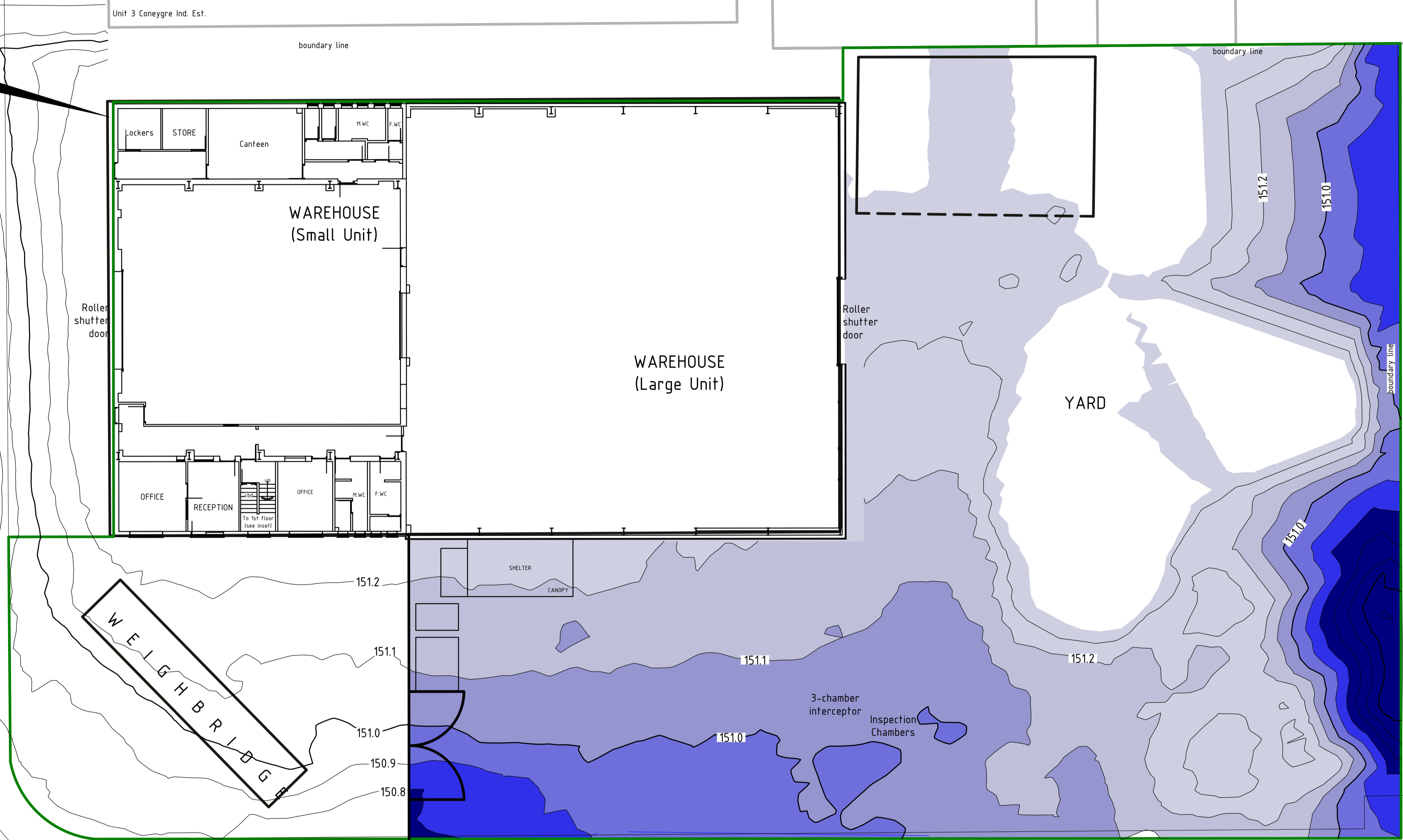


ERB

C O N E Y G R E E R O A D










General Notes

KEY

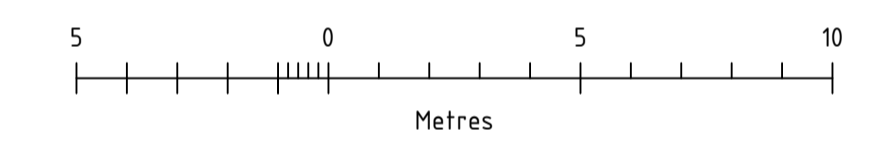
 Permit boundary

WATER POOLING:

-  ≤ 150.8 AOD
-  150.8 to 150.9 AOD
-  150.9 to 151.0 AOD
-  151.0 to 151.1 AOD
-  151.1 to 151.2 AOD
-  151.2 to 151.38 AOD
-  ≥ 151.38 AOD (dry ground)


Water containment to 151.38 AOD = 366 cubic metres
 Maximum water depth at entrance to yard = 60 cm

ERB Location of Emergency Response Box



Reproduced from Ordnance Survey VectorMap District Vector data
 © Crown copyright 2023. All rights reserved. Licence number 0100031673

No.	Revision/Issue	Date



Drawing Title, Project Name and Address
 Fire Water Pooling Points
 Morris Recycling Ltd
 Unit 34, Coneygre Industrial Estate
 Tipton, West Midlands
 DY4 8XP

Project	EA PERMIT	Drg No 07
Date	MAY 2023	
Scale	1:50 @ A1	

Unit 29 Coneygre Ind. Est.

Unit 39 Coneygre Ind. Est.