














-  PERMIT BOUNDARY
-  INTERNAL STORAGE AREA
-  EXTERNAL STORAGE AREA
-  ROLLER SHUTTER DOOR
-  SECURITY GATE
-  STEEL PRIVACY FENCING
-  ARMCO BARRER
-  STEEL SECURITY FENCING
-  NON-CONFORMING WASTE QUARRANTINE AREA
-  MOBILE PLANT PARKING AREA
-  EMISSION POINT

Reproduced from Superplan Data © (scale-free) by permission of Ordnance Survey © on behalf of The Controller of Her Majesty's Stationary Office. © Crown copyright 2006 all rights reserved. Licence number 100036438.

REV.	DATE	DRAWN	DESCRIPTION

THIS INFORMATION IS CONFIDENTIAL AND THE PROPERTY OF BIFFA WASTE SERVICES LTD. AND IS RELEASED ON CONDITION THAT NONE OF THE INFORMATION SHALL BE DISCLOSED TO ANY THIRD PARTY OR REPRODUCED IN WHOLE OR PART WITHOUT THE PRIOR CONSENT IN WRITING OF BIFFA WASTE SERVICES LTD.



Biffa Waste Services Ltd  
 Poplars Landfill site  
 Lichfield Road  
 Cannock  
 Staffordshire  
 WS11 8NQ  
 Mob: 07834092155  
 e-mail michelle.saunders@biffa.co.uk

PROJECT	ENVIRONMENTAL PERMIT VARIATION APPLICATION		
LOCATION	TIPTON SWARF		
DRAWING TITLE	SITE OPERATIONAL LAYOUT		
DRAWING No.	BF5094/12/02	COMPUTER REF.	T6230200
DRAWN	W.R.	DATE	22/10/2025
		SCALE(S)	1:750

