







THIS INFORMATION IS CONFIDENTIAL AND THE PROPERTY OF SIRIUS. IT IS RELEASED ON CONDITION THAT NONE OF THE INFORMATION SHALL BE DISCLOSED TO ANY THIRD PARTY OR REPRODUCED IN WHOLE OR PART WITHOUT THE PRIOR CONSENT IN WRITING OF SIRIUS.

NOTES

-  Environmental Permit Boundary
-  Site of Special Scientific Interest (SSSI)
-  Local Wildlife Site (LWS)
-  Local Nature Reserve (LNR)
-  Scheduled Monuments
-  Listed Buildings

REV	DESCRIPTION	DATE	BY

CLIENT



JOB TITLE  
ENVIRONMENTAL PERMIT VARIATION  
APPLICATION - SKELBROOKE QUARRY  
EXTENSION AREA

DRAWING TITLE  
CULTURAL & NATURAL  
HERITAGE

DRAWN	DATE	APPROVED	DATE
L.E.	11/3/2020	D.T	11/3/2020
SCALE	SHEET	DRAWING NUMBER	REVISION
1:20,000	A3L	WR640/10/ESSD3	0