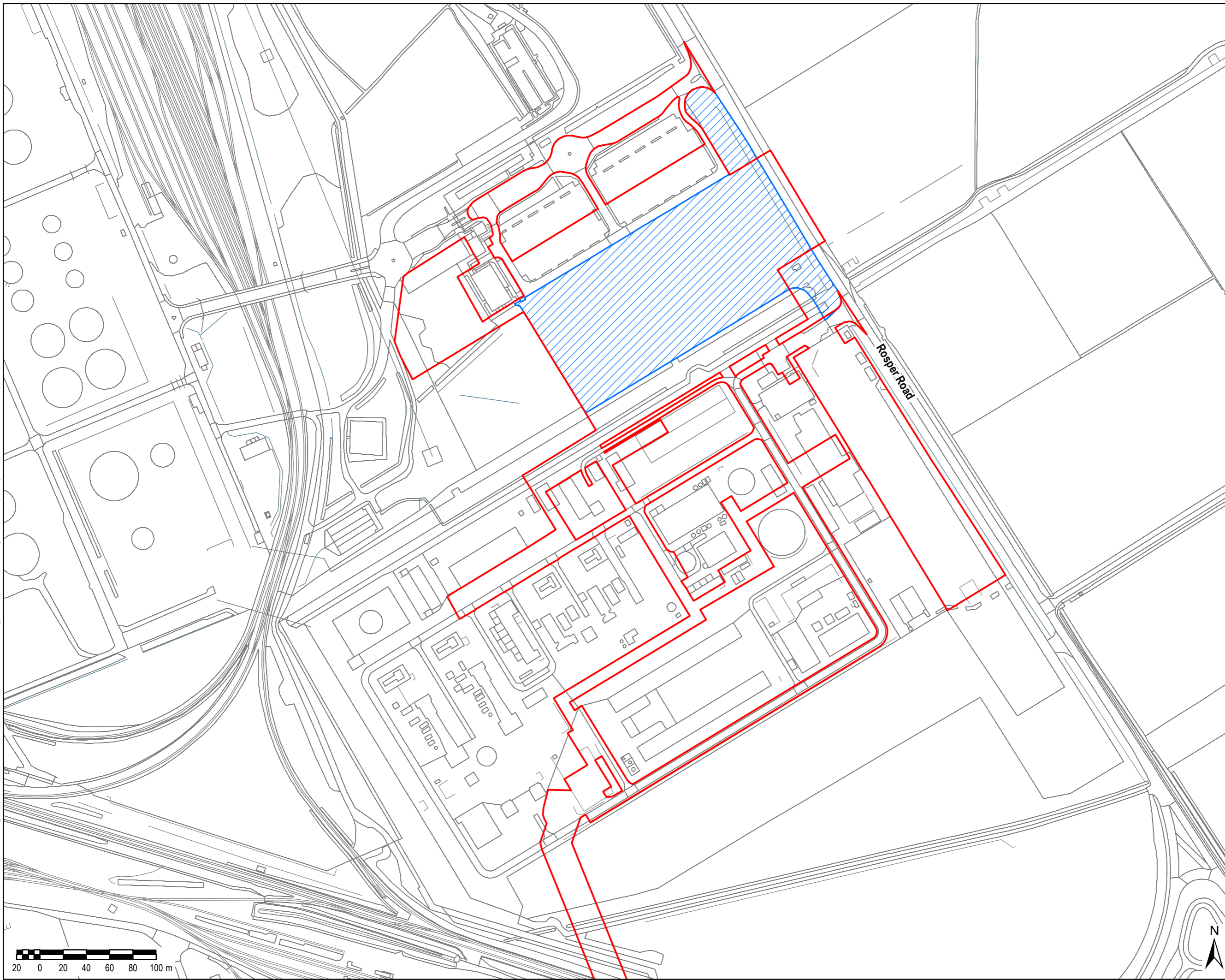




File Name: K:\5004 - Information Systems\60547702\Immingham Gas Pipeline\02\_Maps\Power Plant Site\OCGT Full ES 2019\Ecology\PEA Appendix to the ES\Figure 9H.1 Botany Survey Locations.mxd



THIS DRAWING IS TO BE USED ONLY FOR THE PURPOSE OF ISSUE THAT IT WAS ISSUED FOR AND IS SUBJECT TO AMENDMENT

**LEGEND**

-  Proposed Development
-  Botany Survey Area

Copyright  
Reproduced from Ordnance Survey digital map data  
© Crown copyright 2019. All rights reserved.  
Licence number 0100031673.

Purpose of Issue  
**ENVIRONMENTAL STATEMENT**

Client  
**VPI IMMINGHAM B LTD**

Project Title  
**PROPOSED 299MW OCGT POWER STATION**

Drawing Title  
**BOTANY SURVEY LOCATIONS  
FIGURE 9G.1**

Drawn JW	Checked BB	Approved MS	Date 15/03/2019
-------------	---------------	----------------	--------------------

AECOM Internal Project No. <b>60547702</b>	Scale @ A3 <b>1:3,000</b>
---	------------------------------

THIS DOCUMENT HAS BEEN PREPARED PURSUANT TO AND SUBJECT TO THE TERMS OF AECOM'S APPOINTMENT BY ITS CLIENT. AECOM ACCEPTS NO LIABILITY FOR ANY USE OF THIS DOCUMENT OTHER THAN BY ITS ORIGINAL CLIENT OR FOLLOWING AECOM'S EXPRESS AGREEMENT TO SUCH USE, AND ONLY FOR THE PURPOSES FOR WHICH IT WAS PREPARED AND PROVIDED.

AECOM  
Midpoint  
Alençon Link, Basingstoke  
Hampshire, RG21 7PP  
Telephone (01256) 310200  
Fax (01256) 310201  
www.aecom.com



DCO Document Ref.  
**6.4.16**

Rev

