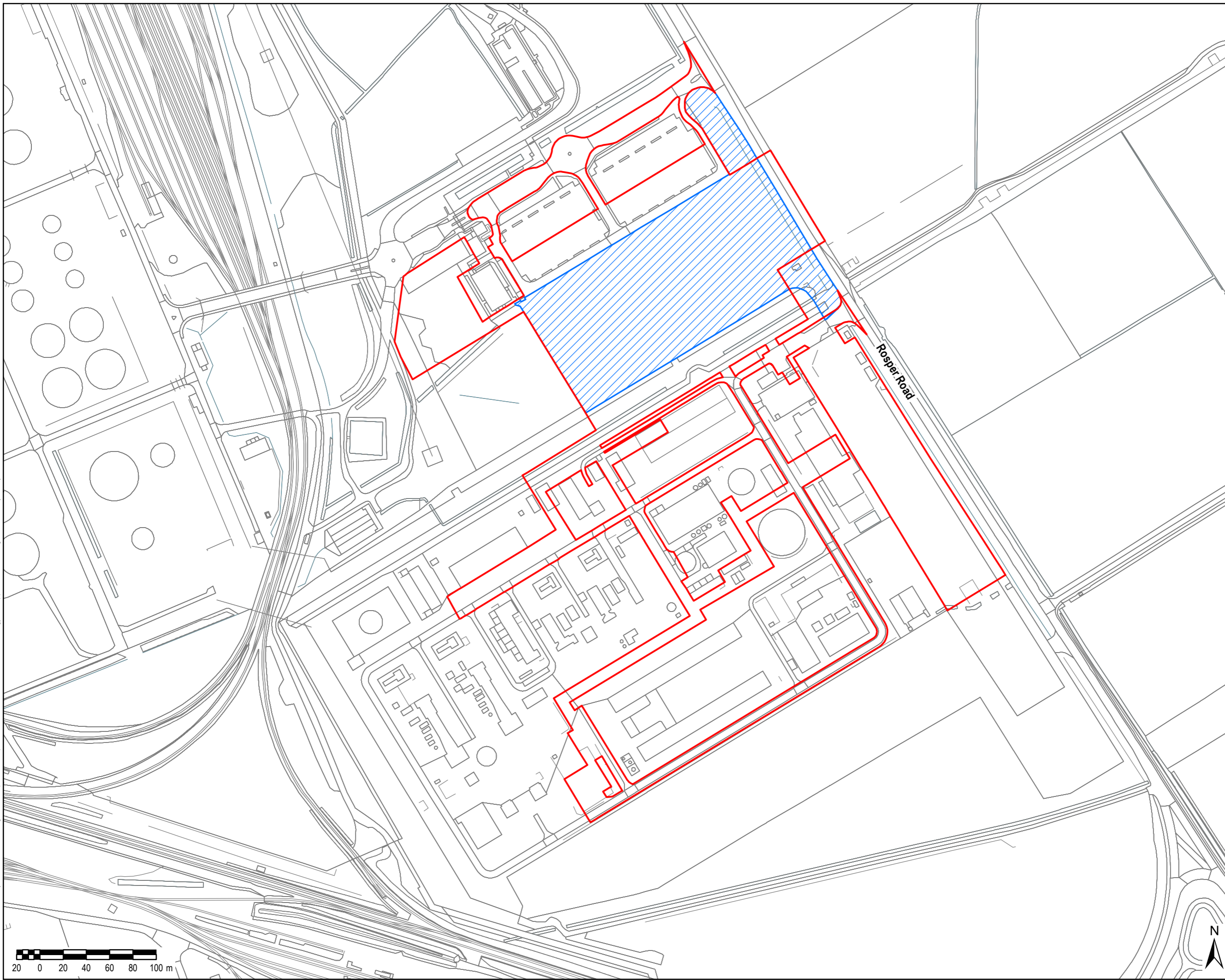




File Name: K:\5004 - Information Systems\60547702\Immingham Gas Pipeline\02_Maps\Power Plant Site\OCGT Full ES 2019\Ecology\PEA Appendix to the ES\Figure 9G.1 Botany Survey Locations.mxd



THIS DRAWING IS TO BE USED ONLY FOR THE PURPOSE OF ISSUE THAT IT WAS ISSUED FOR AND IS SUBJECT TO AMENDMENT

LEGEND

-  Order Limits
-  Botany Survey Area

Copyright
Reproduced from Ordnance Survey digital map data
© Crown copyright 2019. All rights reserved.
Licence number 0100031673.

Purpose of Issue
APPENDIX 9G

Client
VPI IMMINGHAM B LTD

Project Title
**THE VPI IMMINGHAM
OCGT PROJECT**

Drawing Title
**BOTANY SURVEY LOCATIONS
FIGURE 9G.1**

Drawn JW	Checked BB	Approved MS	Date 05/04/2019
AECOM Internal Project No. 60547702		Scale @ A3 1:3,000	

THIS DOCUMENT HAS BEEN PREPARED PURSUANT TO AND SUBJECT TO THE TERMS OF AECOM'S APPOINTMENT BY ITS CLIENT. AECOM ACCEPTS NO LIABILITY FOR ANY USE OF THIS DOCUMENT OTHER THAN BY ITS ORIGINAL CLIENT OR FOLLOWING AECOM'S EXPRESS AGREEMENT TO SUCH USE, AND ONLY FOR THE PURPOSES FOR WHICH IT WAS PREPARED AND PROVIDED.

AECOM
Midpoint
Alençon Link, Basingstoke
Hampshire, RG21 7PP
Telephone (01256) 310200
Fax (01256) 310201
www.aecom.com



DCO Document Ref. 6.4.16	Rev
------------------------------------	-----