







RESTORATION PLAN NOT TO SCALE

PLAN LEGEND

-  DEPOSIT OF WASTE FOR RECOVERY ACTIVITY BOUNDARY
-  PROPOSED CONTOUR (1m intervals AOD)
-  PERMITTED WOODLAND
-  PROPOSED WOODLAND /HEDGEROW
-  EXISTING RESTORED AREA
-  PERMITTED RESTORATION TO AGRICULTURAL LAND
-  PROPOSED RESTORATION TO AGRICULTURE OF EXISTING PERMITTED EXTRACTION AREA
-  PROPOSED CALCAREOUS GRASSLAND

SECTION LEGEND

-  EXISTING LANDFORM - BASED TOPOGRAPHIC SURVEY INFORMATION SUPPLIED BY FOX (OWMBY) LTD. REF: 40289A1 - SINGLETON BIRCH - OGL, DATED 16.11.2015.
-  EXISTING IN SITU MATERIAL
-  PROPOSED FINAL RESTORATION LANDFORM
-  PROPOSED 1M OF RESTORATION SOILS
-  LANDFORM FOLLOWING MINERAL EXTRACTION
-  PROPOSED FILL MATERIAL



SLR
global environmental solutions

LANGFORD LODGE
109 PEMBROKE ROAD
CLIFTON, BRISTOL
BS8 3EU
T: 01179 064280
F: 01173 179535
www.slrconsulting.com

WESTERN QUARRY AREA RESTORATION
ENVIRONMENTAL PERMIT APPLICATION
CROSS SECTIONS
EP3

Scale 1:1,000 @ A3 Date OCT 2020

201008_00075.00104.29.EP3_SM.dwg