

Revision: Rev No.0 Drawn: PF Checked: BR Approved: GG Date: 16/12/2022
U:\KCRD\FP001\UKCRD\FP001-V11E\projects\general\Air Quality\Projects\RWE Ellemere Port Air Quality Assessment\GIS



PROJECT

Grimsby
Permit: EPR/WP3036QH
Permit Variation




CLIENT

RWE Generation PLC

CONSULTANT

AECOM Limited
Sunley House, 4 Bedford Park,
Croydon, CR0 2AP
United Kingdom
T +44 (0)20 8639 3500
www.aecom.com

LEGEND

-  Installation Boundary
-  Grimsby A Emission Points A01 - A10
-  Grimsby B Emission Points A11 - A15

NOTES

Contains: OS data (C) Crown Copyright and Database right 2020
Site Centre (OS X,Y):

ISSUE PURPOSE

FINAL

PROJECT NUMBER

60671988

SHEET TITLE

Proposed Installation Boundary

SHEET NUMBER

Figure 3

Workshop

Grimsby A Control Room & Switchgear

Grimsby A Transformer


Existing Concrete Bund where Gas Oil Storage Tank was Historically Located

Grimsby A Clean & Waste Lube Oil Storage Tanks

Grimsby B Control Room & Switchgear

Grimsby B Transformer

Grimsby B Clean & Waste Lube Oil Storage Tanks



1:400 @ A4

This drawing has been prepared for the use of AECOM, client. It may not be used, modified, reproduced or relied upon by third parties, without the prior written consent of AECOM. AECOM accepts no responsibility, addressed any liability whatsoever, for any party, that uses or relies on this drawing, without AECOM's express written consent. Drawn scale: 1:1. Document: All measurements must be obtained from the stated dimensions.