












**Legend**

-  ENVIRONMENTAL PERMIT BOUNDARY
-  CAR & VAN PARKING
-  PEDESTRIAN ROUTE
-  TRAFFIC FLOW IN
-  TRAFFIC FLOW OUT
-  SPILL KIT
-  FIRE EXTINGUISHER
-  ENGINEERED SURFACING
-  FUTURE EXPANSION AREA



Site Name:  
TA1041 - ARMTHORPE

Drawing Name:  
INDICATIVE OPERATIONAL LAYOUT

Drawn By: M.Knott	Scale @ A3: 1:1,667
Date: 13/09/2018	Drawing Number: TA1041/05/03

