




THIS INFORMATION IS CONFIDENTIAL AND THE PROPERTY OF SIRIUS. IT IS RELEASED ON CONDITION THAT NONE OF THE INFORMATION SHALL BE DISCLOSED TO ANY THIRD PARTY OR REPRODUCED IN WHOLE OR IN PART WITHOUT THE PRIOR CONSENT IN WRITING OF SIRIUS.

NOTES

LEGEND

-  Mining Waste Operation Boundary
-  Site boundary approved by MPA
-  Discharge point

CLIENT



JOB TITLE

Sturton le Steeple Quarry Mining Waste Permit

DRAWING TITLE

Site Boundary Plan

DRAWN	DATE	APPROVED	DATE
S.P	27/06/2024	D.T	27/06/2024
SCALE	SHEET	DRAWING NUMBER	REVISION
1:10000	1	AI 1017 05 02	0