













KEY.

	INSTALLATION BOUNDARY
	LEGACY AREAS OF THE INSTALLATION BOUNDARY WHERE PERMITTED ACTIVITIES ARE NO LONGER CARRIED OUT
	CHP 1
	CHP 2
	BOILER 1
	BOILER 2
	WASTE GAS BURNER
	OCU 1
	OCU 2
	PROPOSED FUTURE OCU 3
	DRAINAGE & LIQUORS TO WWTW
	DRAINAGE TO WWTW

Rev	Date	Drawn	Description	Ch'k'd	App'd
C	12.12.23	MWD	FOR PERMITTING	AW	ES
B	15.08.23	MWD	FOR PERMITTING	AW	ES
A	25.03.22	MWD	FOR PERMITTING	ES	JP



YORKSHIRE WATER SERVICES LTD
ENVIRONMENTAL PERMITTING

SANDALL
SLUDGE TREATMENT FACILITY
PRINCIPAL EMISSIONS POINTS

Drawn	MWD	12/12/2023
Checked	AW	12/12/2023
Approved	ES	12/12/2023
Scale @ A2	1:1,250	Paper Size A2
Drawing Status	FOR PERMITTING	Rev C
Drawing No.	FIGURE 3 - PRINCIPAL EMISSION POINTS	

© The copyright of this document, which contains information of a proprietary nature, is vested in Yorkshire Water PLC. The content of this document may not be used for purposes other than that for which it has been supplied and may not be reproduced, either wholly or in part, in any way whatsoever. It may not be used by, or its contents divulged to any other person whatsoever without the prior written permission of Yorkshire Water PLC. Copyright Acknowledgement: Use of Ordnance Survey map data sanctioned by the controller of H.M. Stationery Office. OS Licence Number 100019326. Crown copyright reserved. Unauthorised production infringes copyright.