



<b>Title:</b>	<b>Site Drawings</b>	
<b>Report Reference:</b>	<b>MWG-R06-F2</b>	
<b>Client:</b>	<b>Saunders House Farm LTD</b>	
<b>Submitted To:</b>	<b>Environment Agency</b>	
<b>Date:</b>	<b>20-06-2024</b>	
<b>Main Contributor:</b>	<b>Edward Bennett – AWSM Recycling Limited</b>	
<b>Report Issue History</b>	<i>Report Reference</i>	<i>Details</i>
	<b>MWG-R06-D1</b>	Draft for internal review
	<b>MWG-R06-F1</b>	07-02-2024 – Finalised for EA Issue
	<b>MWG-R06-F2</b>	20-06-24 – Updated DWGS

## Contents

1	Site Drawings.....	3
1.1	Introduction .....	3

# 1 Site Drawings

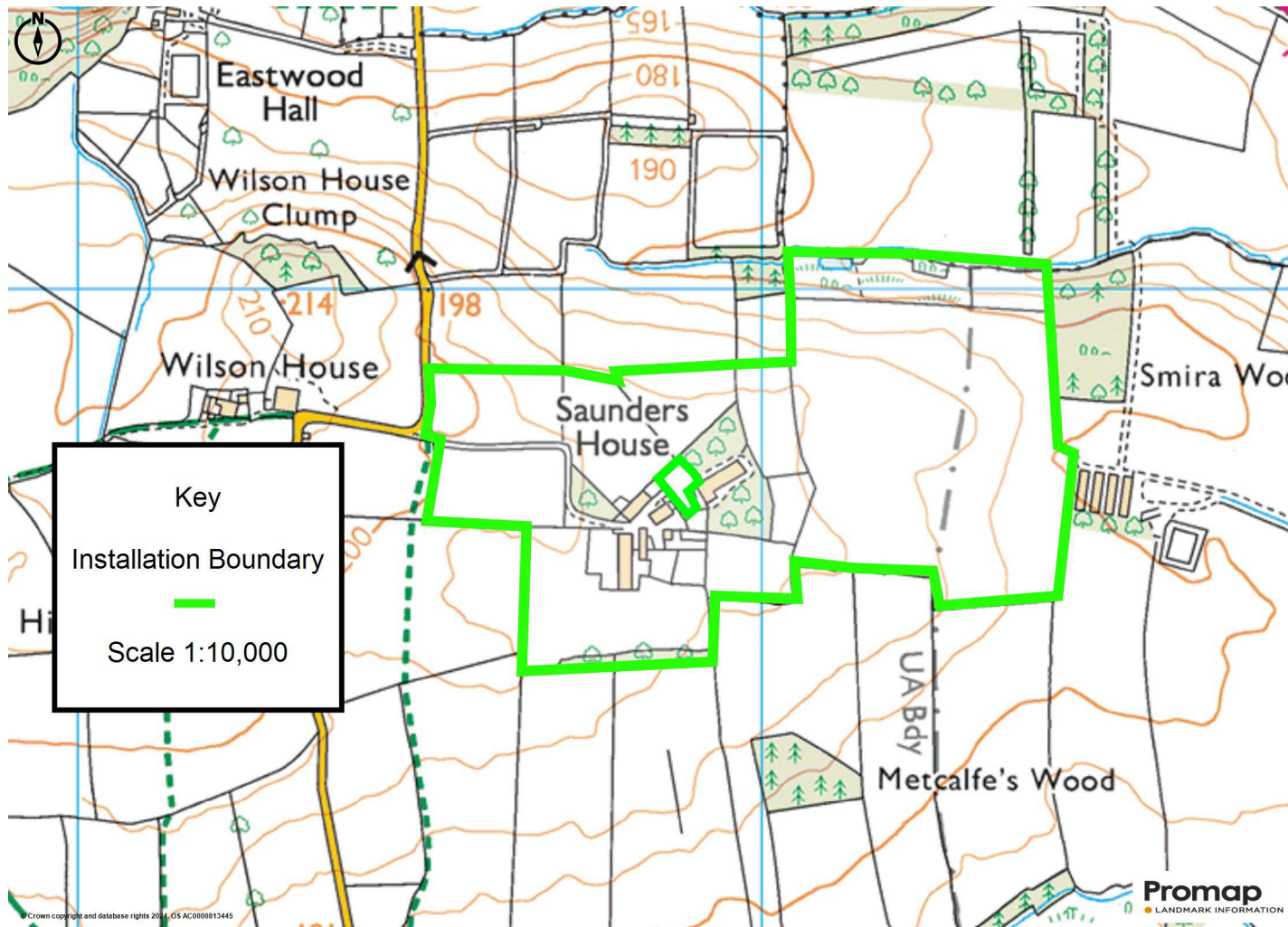
---

## 1.1 Introduction

This report contains relevant site drawings for the Permit application for Saunders House Farm LTD. Table 1.1 below outlines the plans provided:

Table 1.1 – Site Drawings	
Reference	Drawing Content
Plan 1	Installation Boundary (1:10,000)
Plan 2	Site Layout Plan (1:1,250)
Plan 3	Sensitive Receptor Plan (1:15,000)

Plan 1 – Installation Boundary



Do Not Scale

Plan 2 – Site Layout Plan

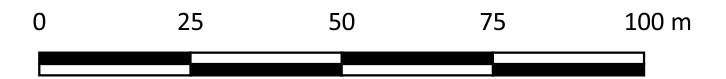


### Legend

- Land Registry Boundary  
46.76 Ac / 18.92 Ha
- Buildings
- Proposed Extension  
0.22 Ac / 0.09 Ha
- Feed Storage
- Wash Water Collection Tanks
- Septic Tank
- Roof Fans
- Generator
- Incinerator
- Diesel Tank
- RRW
- Surface Water Drain
- Clean Water Drainage Route
- Dirty Water Drainage Route



Scale - 1:1,250



#### Client / Project:

Westgarth, M

#### Drawing Title:

IPPC Permit Application Plan(s) for Saunders House Farm, Barningham

#### Drawn By:

JH

#### Checked By:

EB

#### Date:

20.06.2024

#### Scale:

1:1,250 @ A3

#### Project Number:

Job-0005101

#### File No:

-

#### Dwg No:

03

#### Revision:

E

Path: 1. Client Projects\W\Westgarth, M\Job-0005101 - IPPC Permit Application Plan(s) for Saunders House Farm, Barningham, Richmond, DL11 7EB

#### Notes:

1. This drawing is subject to copyright laws and the use of this drawing is licensed by GFW for use on this project only.
2. In the event of any discrepancies being found these are to be brought to the attention of GFW GIS team.
3. This drawing is to be used solely for the information titled.
4. This map is reproduced from Ordnance Survey material with the permission of Ordnance Survey on behalf of Her Majesty's Stationary Office Crown Copyright 2024. The accuracy is not underwritten by GFW.

# GEORGE F. WHITE

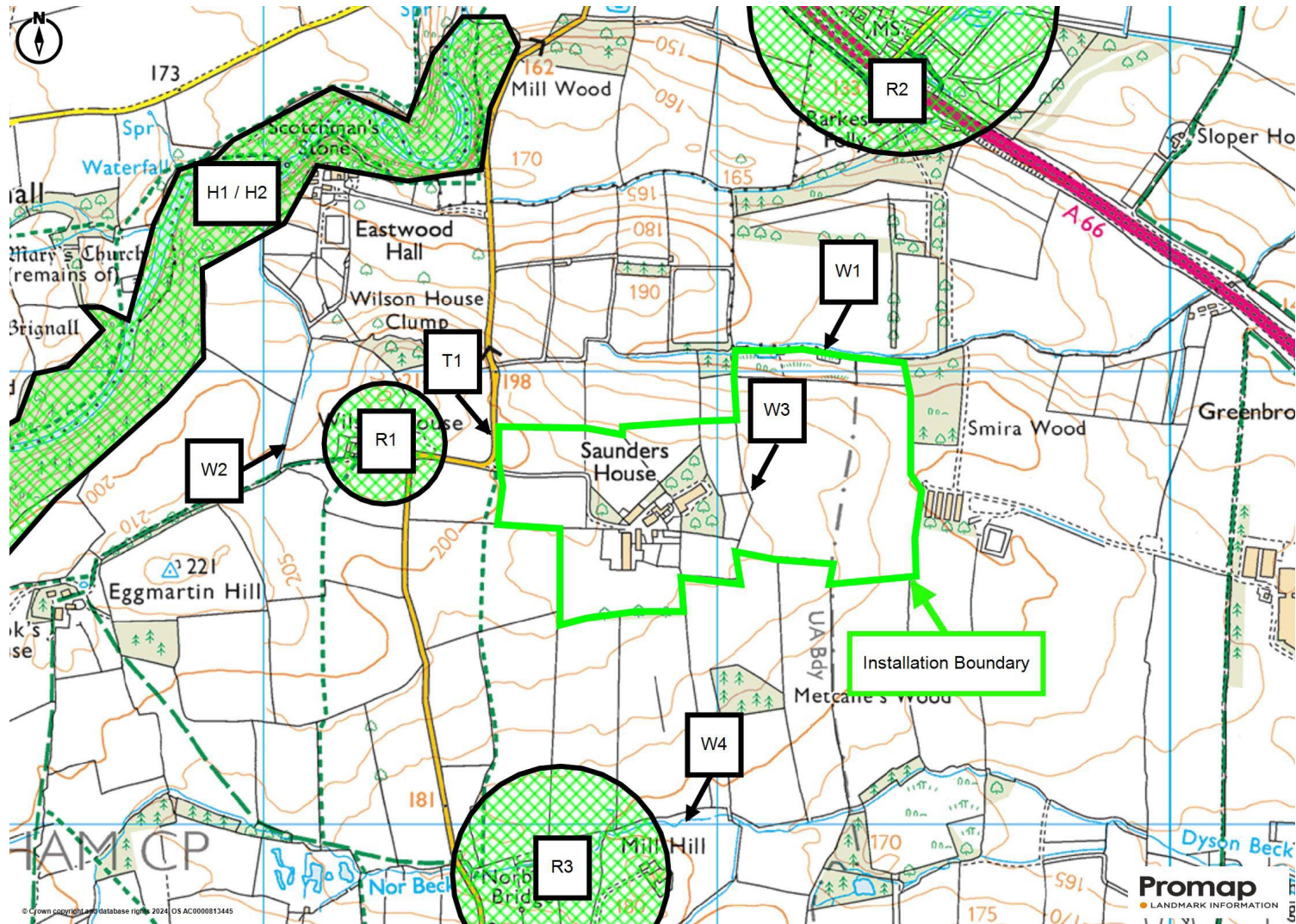
RESIDENTIAL . COMMERCIAL . RURAL . DEVELOPMENT

0333 920 2220

www.georgefwhite.co.uk



Plan 3 – Sensitive Receptor Plan



Do Not Scale