













NOTES:

1. THIS DRAWING IS NOT TO BE SCALED
2. ALL DIMENSIONS ARE IN MILLIMETRES UNLESS OTHERWISE STATED
3. ALL LEVELS ARE IN METRES ABOVE ORDNANCE DATUM (NEWLYN)
4. LEVELS AND CHAINAGES ARE TO BE CONFIRMED BEFORE ANY COMMENCEMENT OF CONSTRUCTION WORK

LEGEND

DRAINAGE FLOWS TO:



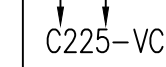

-  UNKNOWN
-  HEAD OF WORKS
-  ENVIRONMENT

-  FOUL/COMBINED SEWER
-  SURFACE WATER
-  RISING MAIN
-  MAINS WATER
-  GULLY
-  MANHOLE
-  PUMP STATION/WETWELL
-  OTHER SPECIAL CHAMBERS
-  INSPECTION CHAMBERS

NODE ANNOTATION:

- X-X coordinate as per British National Grid EPSG 27700
- Y-Y coordinate as per British National Grid EPSG 27700
- CL-Cover Level of the Asset
- IL(IN)- Invert Level of Inlet Pipe
- IL(OUT)-Invert Level of Outlet Pipe

PIPEWORK ANNOTATION:

-  PIPE TYPE
-  PIPE DIAMETER
-  PIPE MATERIAL
-  PIPE LENGTH

B	22.11.21	FOR INFORMATION	SL	VM
A	11.04.08	FOR INFORMATION	AV	AV
Rev.	Date	Description	Ch'd	App'd

Copyright and other intellectual property rights in this document and all related documents, drawings, etc., including calculations, is invested in Southern Water and cannot be used or reproduced for any other purpose than that for which they have been created without the express permission in writing by Southern Water.

CLIENT



Utility Services Contract
Southern House
Lewes Road
Falmer, Brighton
East Sussex, BN1 9FY
Telephone (01273) 606766
Fax (01273) 663536

CONTRACTOR



www.amelio-group.com
info@amelio-group.com

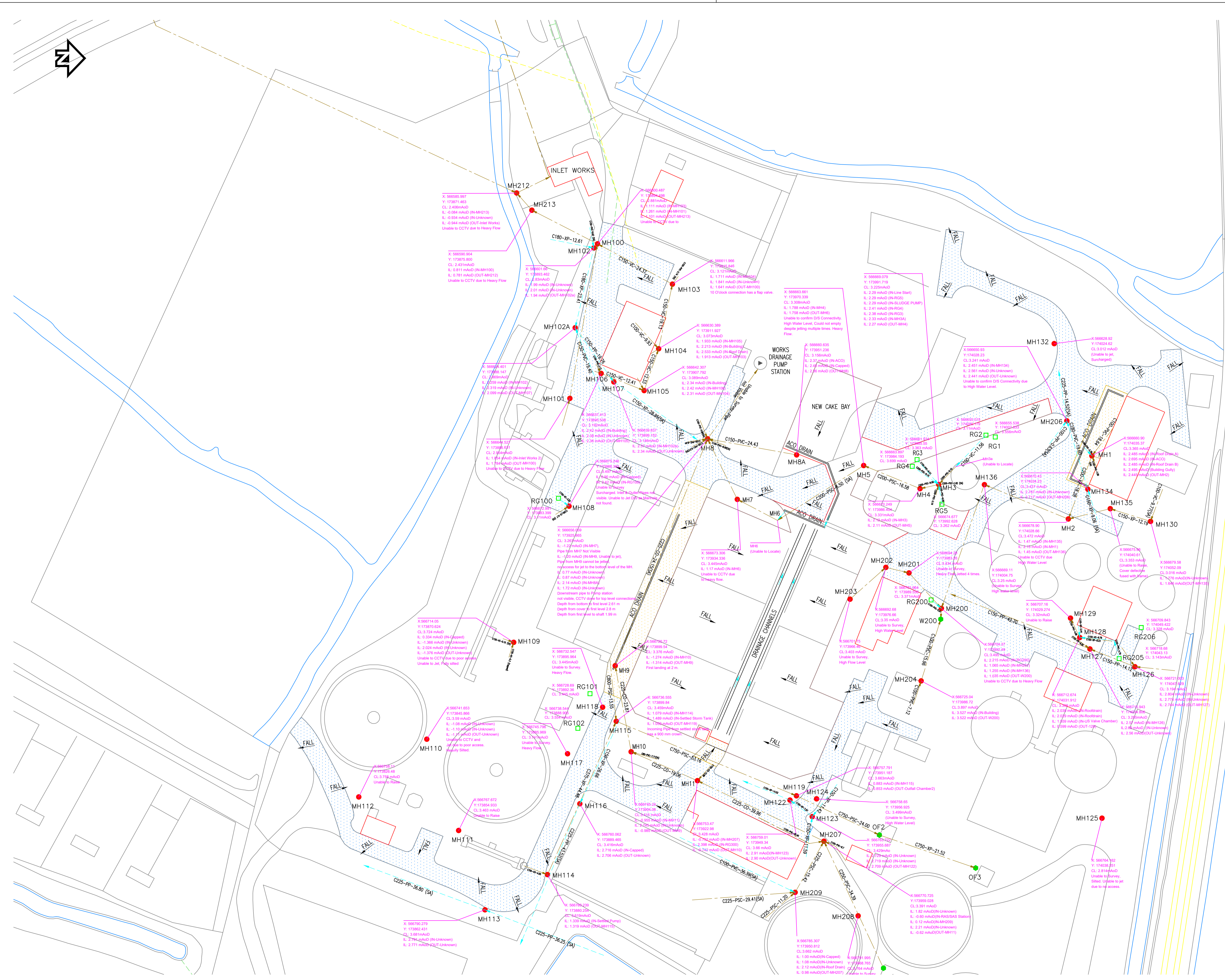
CONTRACTORS DRAWING No.	720116/M104/3401	REVISION	B
-------------------------	------------------	----------	---

PROJECT TITLE
GRAVESEND WTW DRAINAGE

DRAWING TITLE
LAYOUT PLAN

SCALE	1:500	LAST ACCESSED BY	ARD	DATE	12.02.08	SIZE	A1
DESIGNED	CHECKED	AV	APPROVED	AV	DATE	11.04.08	
STATUS	FOR INFORMATION	DISCIPLINE	CIVIL	SWS MMS Ref No.	2450075		

S.W. DRAWING No.	REVISION
------------------	----------



Based upon Ordnance Survey Digital Data with the permission of the controller of H.M.S.O. Crown Copyright Reserved Licence No. WU298530

