
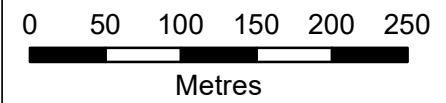
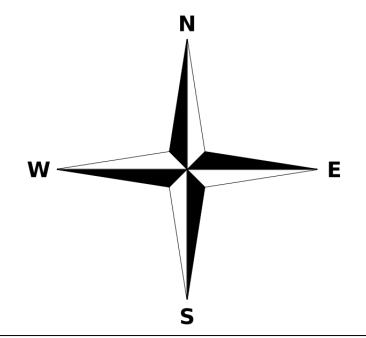


Legend:
 Proposed Environmental Permit Boundary



Created:	Checked:	Date:	Version:
AS	AB	22.05.22	1

Ordnance Survey © Crown Copyright 2022
 All rights reserved. Licence number 100022432



Sheet Size: A3 Scale of Original: 1:25,000

Client: **H.D RICKETTS LIMITED**

Project: **BERKSWELL QUARRY VARIATION**

Title: **BOREHOLE LOCATION PLAN**

Office:	Project Ref:	Drawing No:
Manchester	B031730	BER/B031730/BH/01