




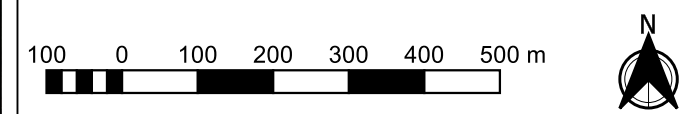
FIGURE 2A
Surface Water Features

KEY

-  Permit Application Boundary
-  Surface Water Area
-  Surface Watercourse



Contains OpenOS data, reproduced under OGL.
© Crown Copyright 2024



Date	By	Paper	Scale	Rev
02 2024	PM	A3	1:10,000	1