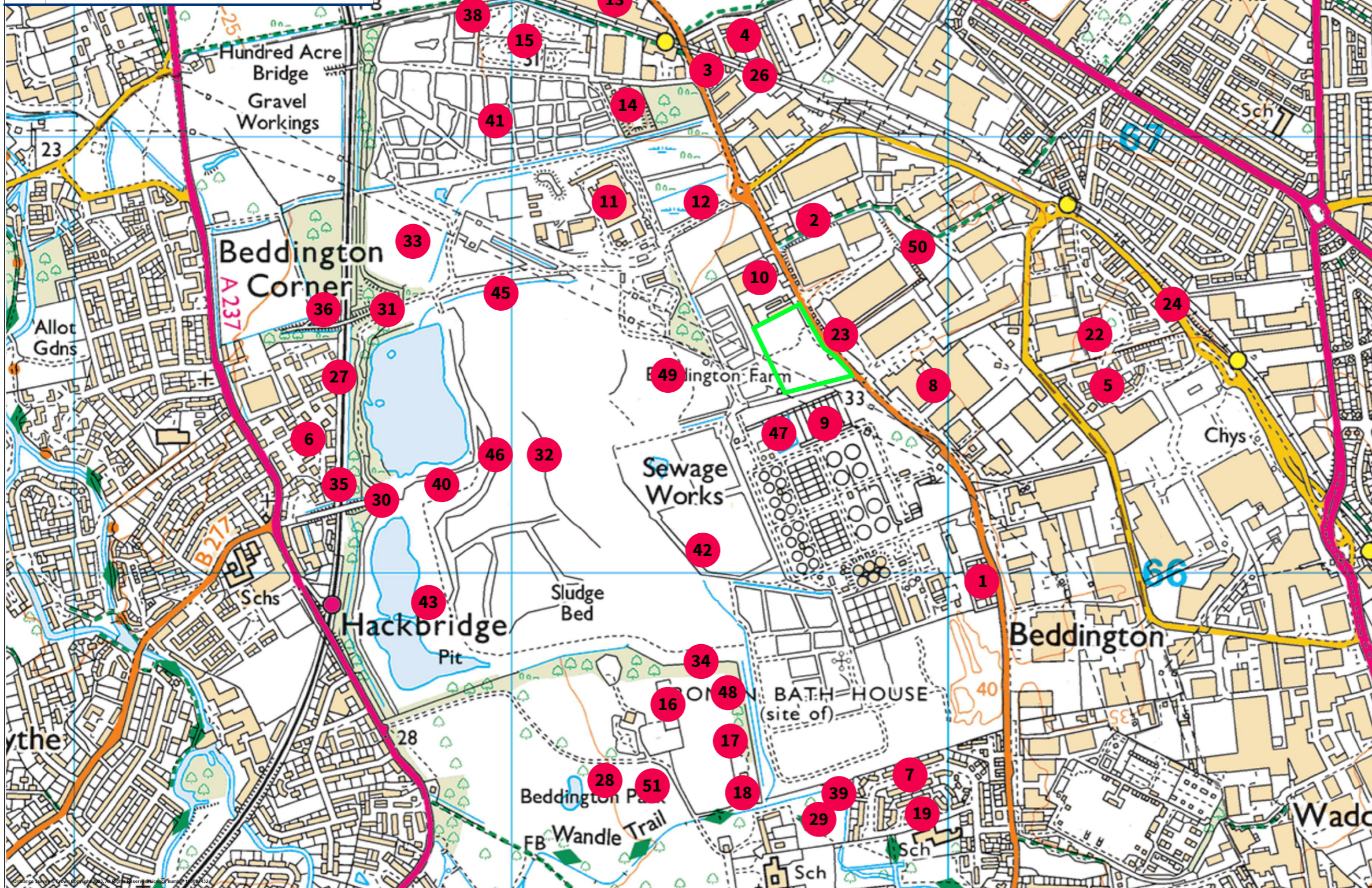




Statutory Monuments	
48	Roman villa E of Beddington Park
Local Wildlife Sites (LWS)	
49	Beddington Farmlands
50	Therapia Lane Rough
51	Beddington Park

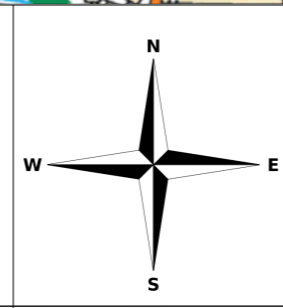


ID	Receptor
Domestic Dwellings	
1	Beddington Lane Residences
2	Portland Cottages (Therapia Lane)
3	Residential Estate off Elberon Ave
4	Residential Estate off Brookmead Road
5	Properties of Croydon
6	Properties of Mitcham Junction
7	Properties of Beddington
Commercial and Industrial Premises	
8	Industrial Estate east of Beddington Lane
9	Beddington Water Treatment Works
10	Industrial Estate Beddington Lane
11	Valencia - Beddington Power Plant
12	Prologis Park Beddington
13	Jessops Way Industry
Schools/Hospitals/Shops/Amenities	
14	Croydon Rifle and Pistol Club
15	Traq - Motor Racing
16	Axten Football Club
17	Beddington Cricket Club
18	Our Day Nursery
19	Beddington Park Primary School
20	The Archbishop Lanfranc Academy
21	The Archbishop Lanfranc Nursery
22	The Peppermint Childrens Centre
Highways or Minor Roads and Railways	
23	B727 (Beddington Lane)
24	A23
25	A236
26	Tram Service (Wimbledon - West Croydon)/Rail Line
27	Mitcham Junction - Elwell Train Tracks
Sensitive Land Uses	
28	Beddington Park
29	Beddington Park Allotments
30	Beddington Farmlands Southern Birdwatching Site
31	Beddington Farmlands Three Corner Field Bird Hide
Protected Habitats/Designated ecological habitats e.g. Ramsars, SAC, SPA, SSSI	
32	Beddington Farmlands Wildlife Site
33	Beddington Farmlands Three Corner Field Bird Hide (Nature Reserve)
34	Beddington Cricket Club Deciduous Woodland
35	Beddington Farmlands Deciduous Woodland
36	Hackbridge Community Orchard Deciduous Woodland
37	Beddington Lane Deciduous Woodland
38	Traq Motor Racing Deciduous Woodland
Surface Water e.g. rivers and streams	
39	River Wandle
40	Beddington Farmland Ponds
41	Pond/wetland adjacent to Croydon Rifle Club
42	Pond
43	Collection of Ponds
44	Mitcham Common Ponds
45	Stream
46	Stream off River Wandle
47	Beddington Water Treatment Works Pond

Client: SUEZ Recycling and Recovery UK Ltd	Created: GA
	Checked: AB
Project: Beddington Lane AD Facility	Date: 19/12/2023
Title: Environmental Receptors	Version: 1
Drawing No: SUEZ/B049185/REC/01	Scale: 1:25,000

Created: GA	Checked: AB
Date: 19/12/2023	Version: 1
Scale: 1:25,000	

	ENVIRONMENTAL PERMIT BOUNDARY
	RECEPTOR LOCATION



2nd Floor,
11 York Street,
Manchester,
M2 2AW
+44 161 874 4659
