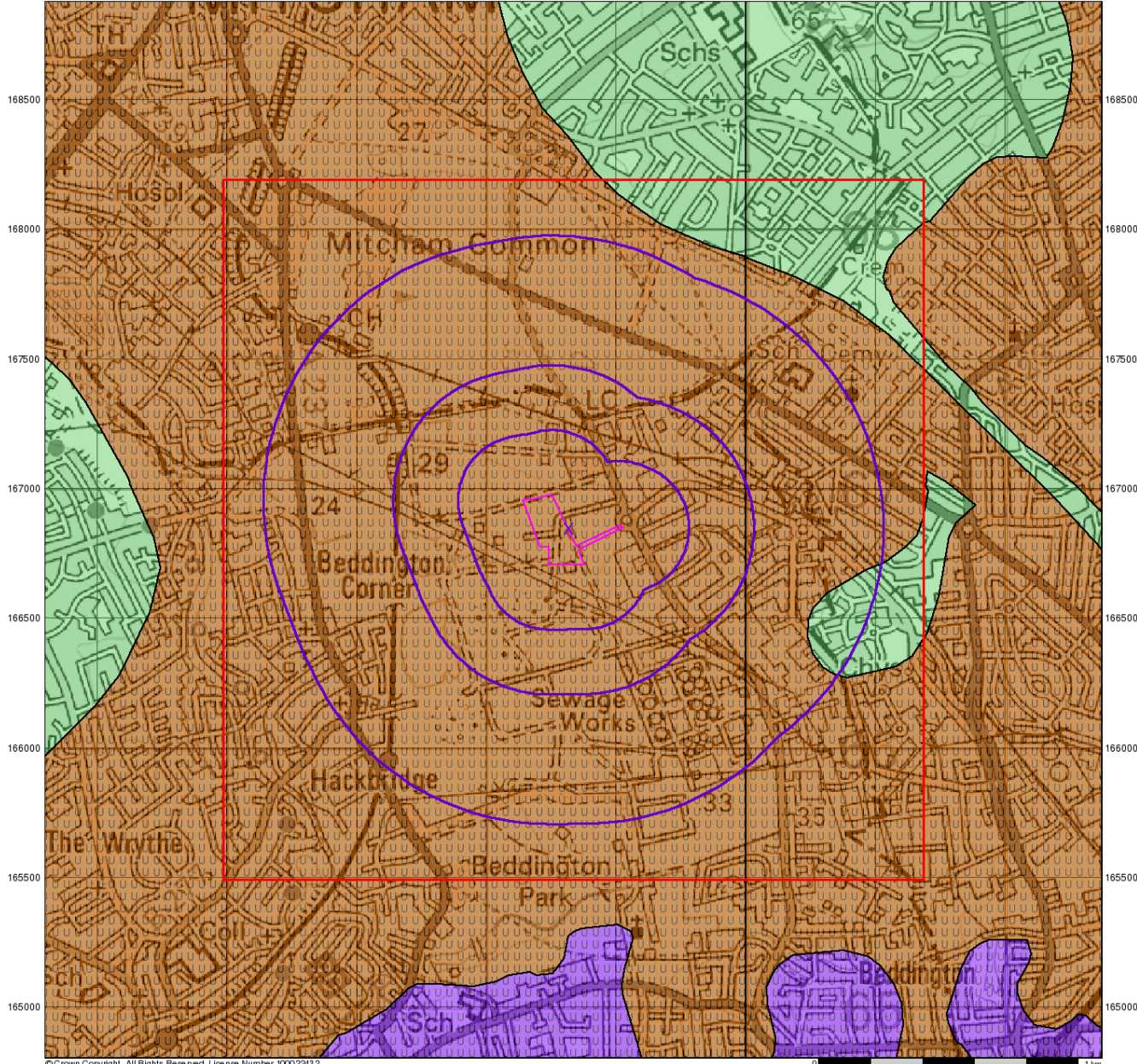


527500 528000 528500 529000 529500 530000 530500 531000



© Crown Copyright. All Rights Reserved. License Number 100022432.

0 1 km



Groundwater Vulnerability

General

- Specified Site
- Specified Buffer(s)
- Bearing Reference Point
- Slice
- Map ID

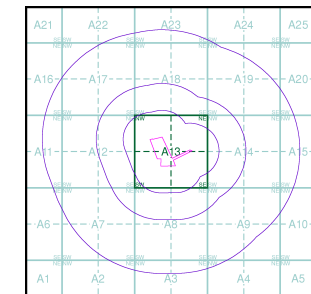
Agency and Hydrological

Geological Classes

- Major Aquifer (Highly Permeable)**
 - High (H) 1, 2, 3, U
 - Intermediate (I) 1, 2
 - Low
- Minor Aquifer (Variably Permeable)**
 - High (H) 1, 2, 3, U
 - Intermediate (I) 1, 2
 - Low
- Non Aquifer (Negligibly Permeable)**
 -
- Water or Sea**
 -
- Drift Deposit**
 -

Soil Classes

Site Sensitivity Context Map - Slice A



Order Details

Order Number: 33334856_1_1
 Customer Ref: 1023187
 National Grid Reference: 529320, 166840
 Slice: A
 Site Area (Ha): 3.64
 Search Buffer (m): 1000

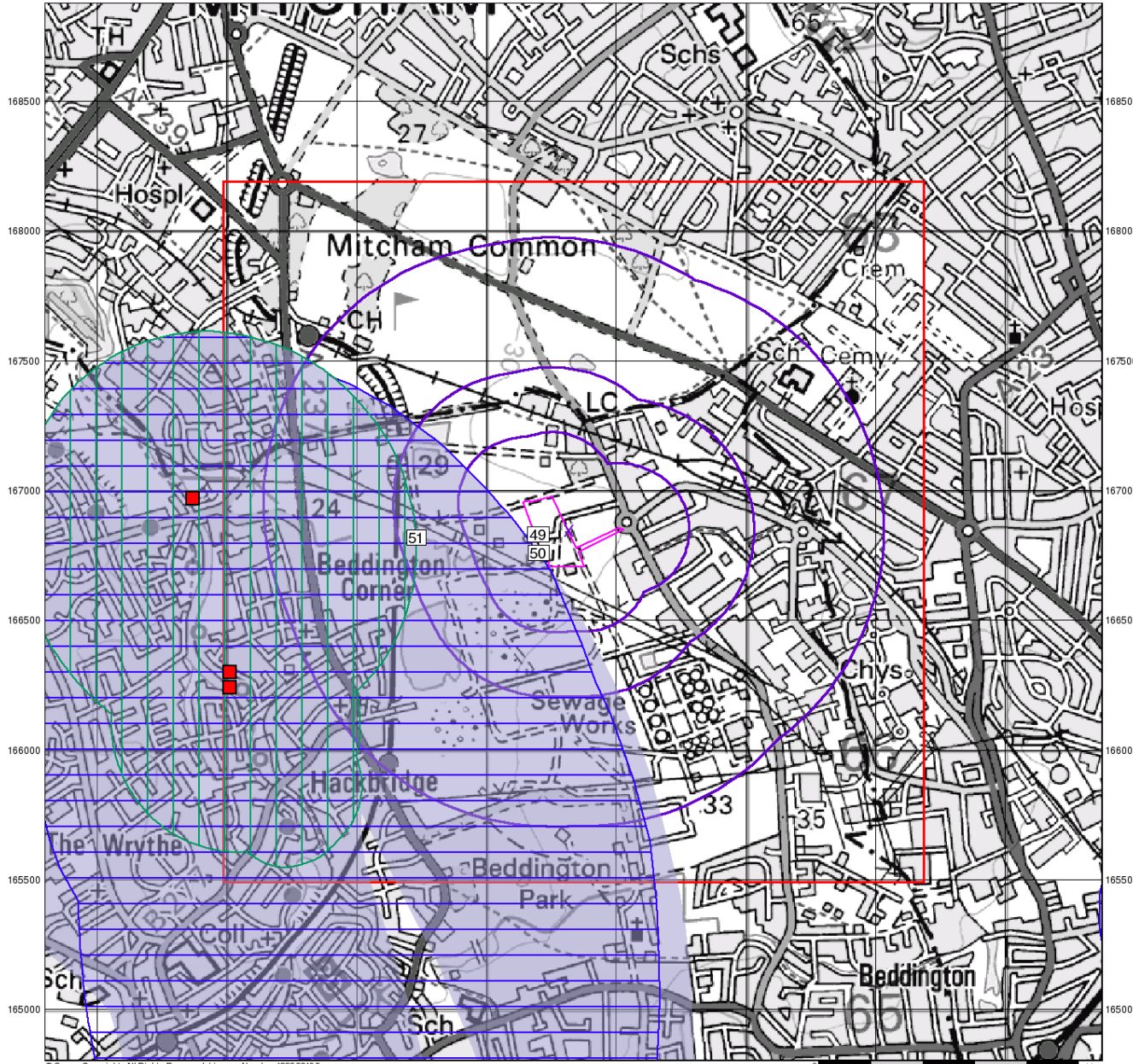
Site Details

Site at 529247, 166839



Tel: 0844 844 9952
 Fax: 0844 844 9951
 Web: www.envirocheck.co.uk

527500 528000 528500 529000 529500 530000 530500 531000



© Crown Copyright. All Rights Reserved. License Number 100022432.



Source Protection Zones

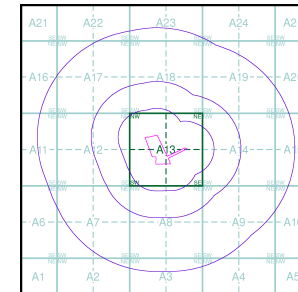
General

- Specified Site
- Specified Buffer(s)
- Bearing Reference Point
- Slice
- Map ID

Agency and Hydrological

- Source Protection Zone I
- Source Protection Zone II
- Source Protection Zone III
- Zone of Special Interest
- Source Protection Zone Borehole

Site Sensitivity Context Map - Slice A



Order Details

Order Number: 33334856_1_1
 Customer Ref: 1023187
 National Grid Reference: 529320, 166840
 Slice: A
 Site Area (Ha): 3.64
 Search Buffer (m): 1000

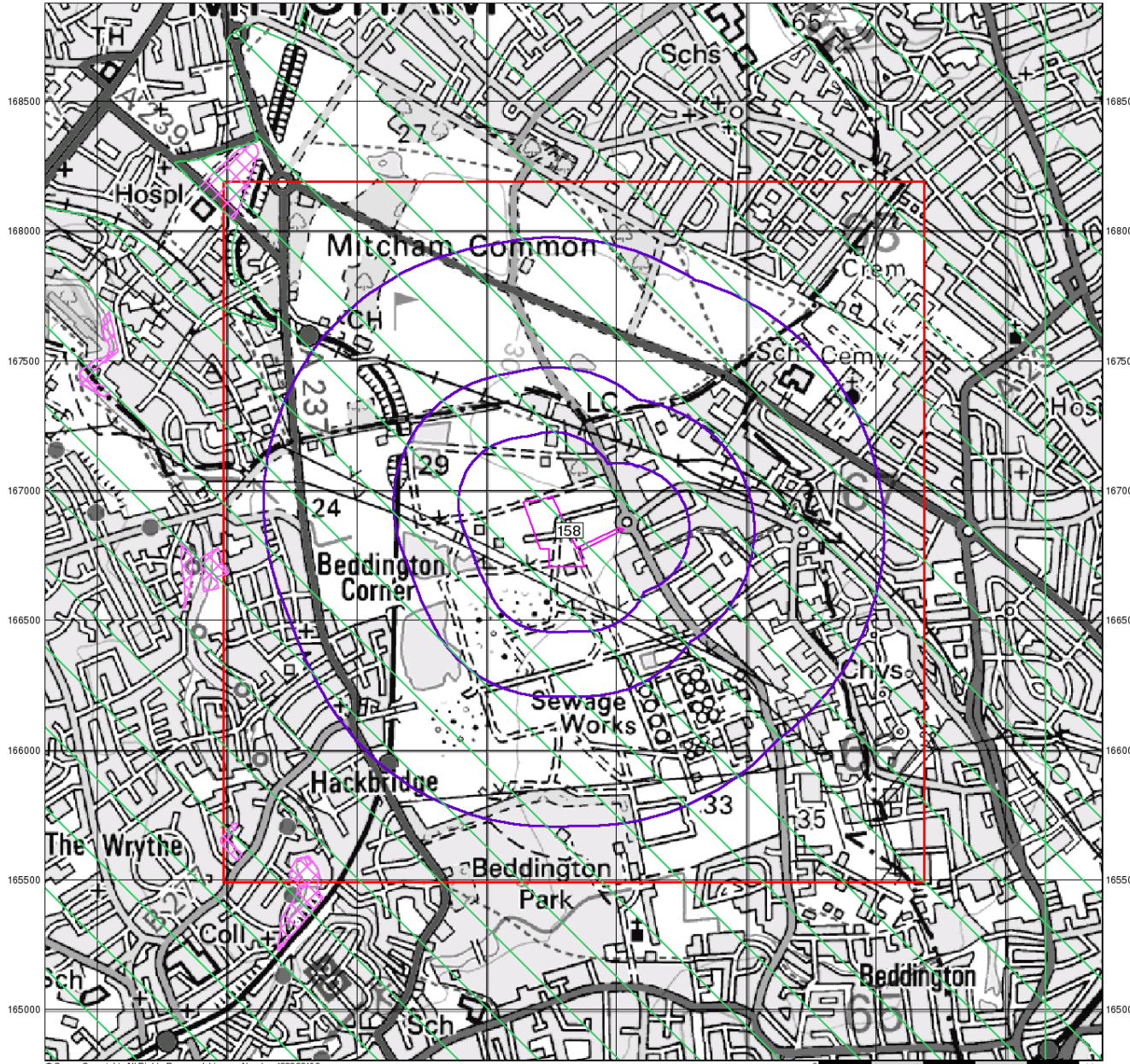
Site Details

Site at 529247, 166839



Tel: 0844 844 9952
 Fax: 0844 844 9951
 Web: www.envirocheck.co.uk

527500 528000 528500 529000 529500 530000 530500 531000



© Crown Copyright. All Rights Reserved. License Number 100022432



Sensitive Land Uses

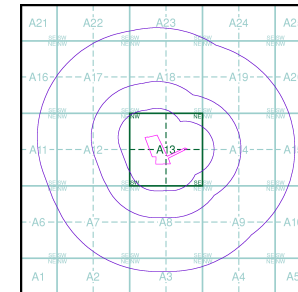
General

- Specified Site
- Specified Buffer(s)
- Bearing Reference Point
- Slice
- Map ID

Sensitive Land Uses

- | | |
|------------------------------------|-------------------------------------|
| Area of Adopted Green Belt | National Park |
| Area of Unadopted Green Belt | Nitrate Sensitive Area |
| Area of Outstanding Natural Beauty | Nitrate Vulnerable Zone |
| Environmentally Sensitive Area | Ramsar Site |
| Forest Park | Site of Special Scientific Interest |
| Local Nature Reserve | Special Area of Conservation |
| Marine Nature Reserve | Special Protection Area |
| National Nature Reserve | |

Site Sensitivity Context Map - Slice A



Order Details

Order Number: 33334856_1_1
 Customer Ref: 1023187
 National Grid Reference: 529320, 166840
 Slice: A
 Site Area (Ha): 3.64
 Search Buffer (m): 1000

Site Details

Site at 529247, 166839



Tel: 0844 844 9952
 Fax: 0844 844 9951
 Web: www.envirocheck.co.uk