

## Geology 1:50,000 Maps Legends

### Artificial Ground and Landslip

Map Colour	Lex Code	Rock Name	Rock Type	Min and Max Age
	MGR	Made Ground (Undivided)	Artificial Deposit	Present Day - Present Day
	WGR	Worked Ground (Undivided)	Void	Present Day - Present Day
	WMGR	Infilled Ground	Artificial Deposit	Present Day - Present Day
	LSGR	Landscaped Ground (Undivided)	Unknown/Unclassified Entry	Present Day - Present Day

### Superficial Geology

Map Colour	Lex Code	Rock Name	Rock Type	Min and Max Age
	ALV	Alluvium	Clay, Silt, Sand and Gravel	Flandrian - Flandrian
	HAGR	Hackney Gravel Member	Sand and Gravel	Wolstonian - Wolstonian
	LHGR	Lynch Hill Gravel Member	Sand and Gravel	Wolstonian - Wolstonian
	TPGR	Taplow Gravel Formation	Sand and Gravel	Wolstonian - Wolstonian
	HEAD	Head	Clay, Silt, Sand and Gravel	Quaternary - Quaternary

### Bedrock and Faults

Map Colour	Lex Code	Rock Name	Rock Type	Min and Max Age
	LC	London Clay Formation	Clay and Silt	Eocene - Eocene
	TAB	Thanet Sand Formation	Sand	Thanetian - Thanetian
	HWH	Harwich Formation	Sand and Gravel	Eocene - Paleocene
	LMBE	Lambeth Group	Clay, Silt and Sand	Paleocene - Paleocene
	LSNCK	Lewes Nodular Chalk Formation, Seaford Chalk Formation and Newhaven Chalk Formation (Undifferentiated)	Chalk	Campanian - Turonian



### Geology 1:50,000 Maps

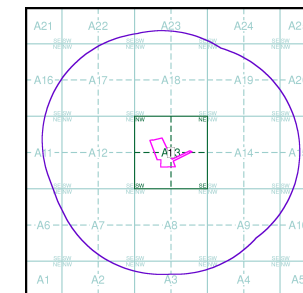
This report contains geological map extracts taken from the BGS Digital Geological map of Great Britain at 1:50,000 scale and is designed for users carrying out preliminary site assessments who require geological maps for the area around the site. This mapping may be more up to date than previously published paper maps.

The various geological layers - artificial and landslip deposits, superficial geology and solid (bedrock) geology are displayed in separate maps, but superimposed on the final 'Combined Surface Geology' map. All map legends feature on this page. Not all layers have complete nationwide coverage, so availability of data for relevant map sheets is indicated below.

### Geology 1:50,000 Maps Coverage

Map ID:	1
Map Sheet No:	270
Map Name:	South London
Map Date:	1998
Bedrock Geology:	Available
Superficial Geology:	Available
Artificial Geology:	Available
Faults:	Available
Landslip:	Available
Rock Segments:	Not Available

### Geology 1:50,000 Maps - Slice A



### Order Details:

Order Number:	33334856_1_1
Customer Reference:	1023187
National Grid Reference:	529320, 166840
Site:	A
Site Area (Ha):	3.64
Search Buffer (m):	1000

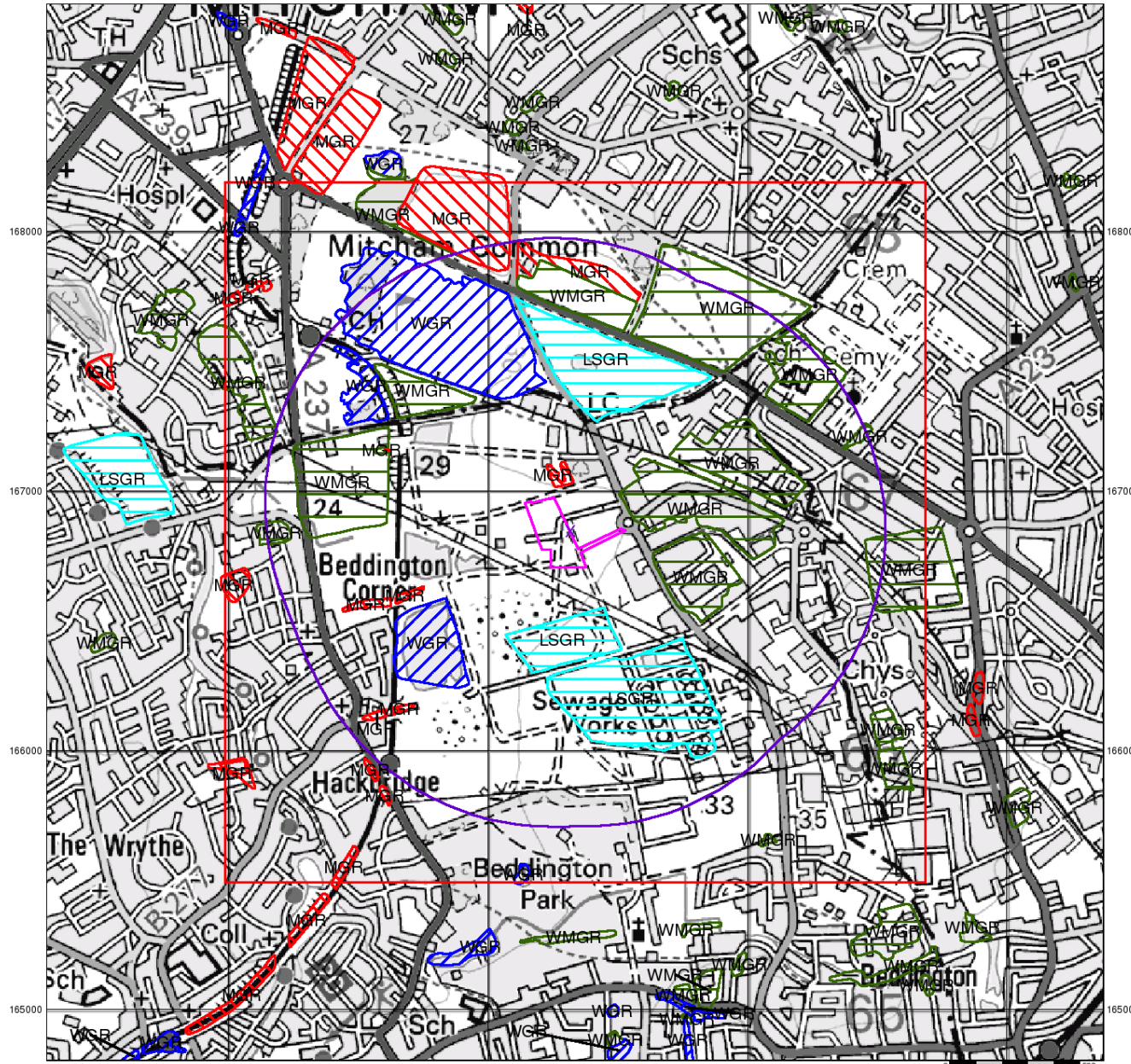
### Site Details:

Site at 529247,166839



Tel: 0844 844 9952  
 Fax: 0844 844 9951  
 Web: www.envirocheck.co.uk

528000 529000 530000 531000



© Crown Copyright. All Rights Reserved. License Number 100022432.



### Artificial Ground and Landslip

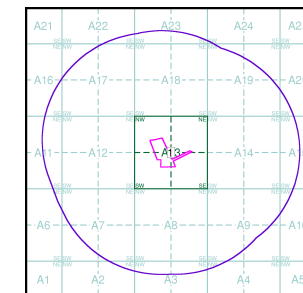
Artificial ground is a term used by BGS for those areas where the ground surface has been significantly modified by human activity. Information about previously developed ground is especially important, as it is often associated with potentially contaminated material, unpredictable engineering conditions and unstable ground.

Artificial ground includes:

- Made ground - man-made deposits such as embankments and spoil heaps on the natural ground surface.
- Worked ground - areas where the ground has been cut away such as quarries and road cuttings.
- Infilled ground - areas where the ground has been cut away then wholly or partially backfilled.
- Landscaped ground - areas where the surface has been reshaped.
- Disturbed ground - areas of ill-defined shallow or near surface mineral workings where it is impracticable to map made and worked ground separately.

Mass movement (landslip) deposits on BGS geological maps are primarily superficial deposits that have moved down slope under gravity to form landslips. These affect bedrock, other superficial deposits and artificial ground. The dataset also includes foundered strata, where the ground has collapsed due to subsidence.

### Artificial Ground and Landslip Map - Slice A



### Order Details:

Order Number: 33334856\_1\_1  
 Customer Reference: 1023187  
 National Grid Reference: 529320, 166840  
 Slice: A  
 Site Area (Ha): 3.64  
 Search Buffer (m): 1000

### Site Details:

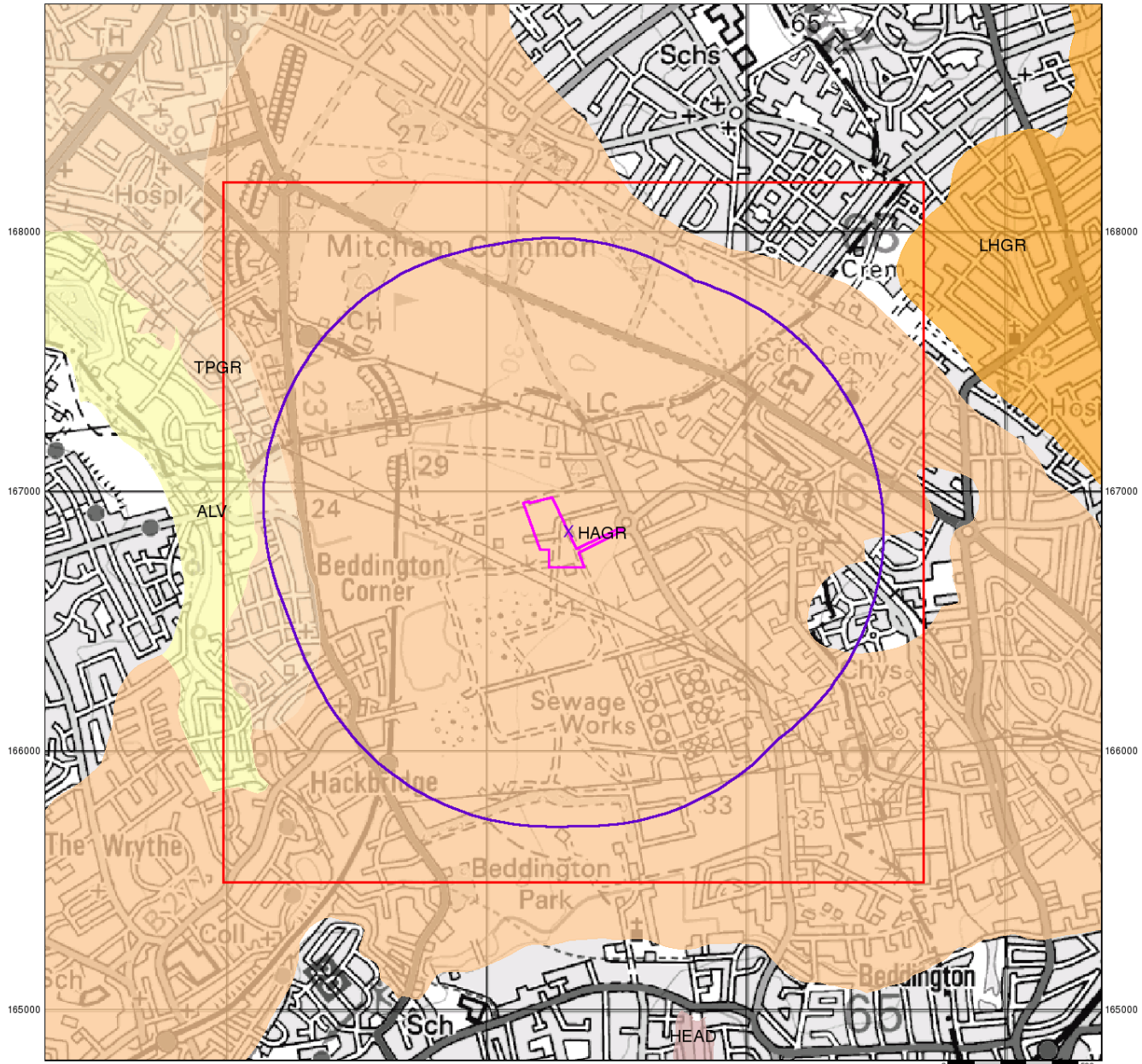
Site at 529247, 166839



Tel: 0844 844 9952  
 Fax: 0844 844 9951  
 Web: www.envirocheck.co.uk



528000 529000 530000 531000



© Crown Copyright. All Rights Reserved. License Number 100022432.



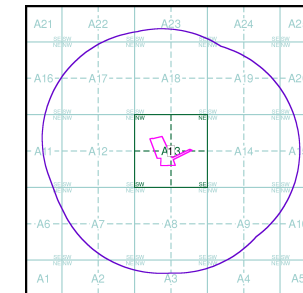
### Superficial Geology

Superficial Deposits are the youngest geological deposits formed during the most recent period of geological time, the Quaternary, which extends back about 1.8 million years from the present.

They rest on older deposits or rocks referred to as Bedrock. This dataset contains Superficial deposits that are of natural origin and 'in place'. Other superficial strata may be held in the Mass Movement dataset where they have been moved, or in the Artificial Ground dataset where they are of man-made origin.

Most of these Superficial deposits are unconsolidated sediments such as gravel, sand, silt and clay, and onshore they form relatively thin, often discontinuous patches or larger spreads.

### Superficial Geology Map - Slice A



### Order Details:

Order Number: 33334856\_1\_1  
 Customer Reference: 1023187  
 National Grid Reference: 529320, 166840  
 Slice: A  
 Site Area (Ha): 3.64  
 Search Buffer (m): 1000

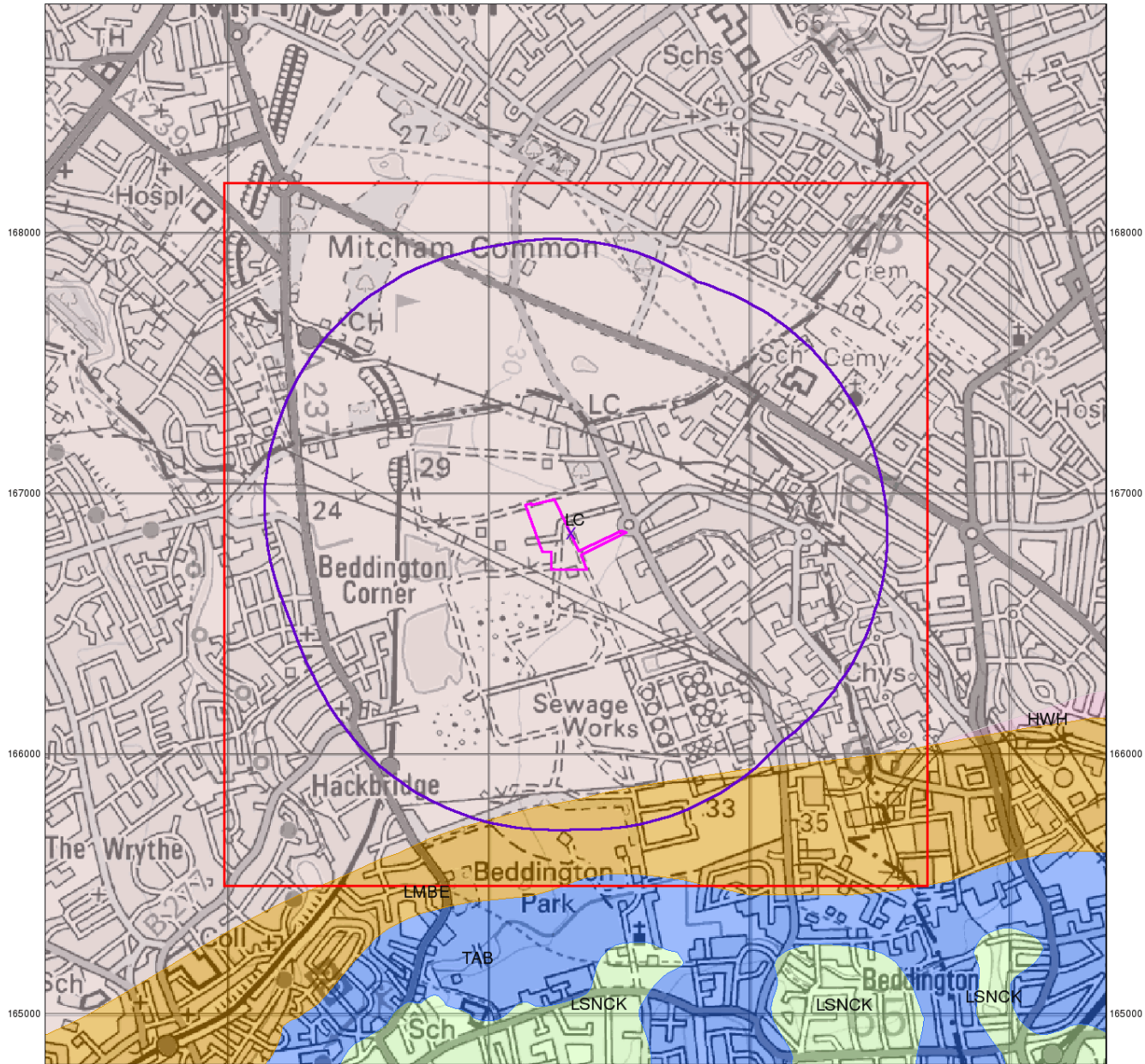
### Site Details:

Site at 529247, 166839



Tel: 0844 844 9952  
 Fax: 0844 844 9951  
 Web: www.envirocheck.co.uk

528000 529000 530000 531000



© Crown Copyright. All Rights Reserved. License Number 100022432.



### Bedrock and Faults

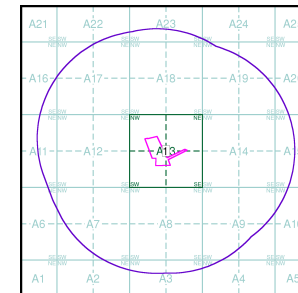
Bedrock geology is a term used for the main mass of rocks forming the Earth and are present everywhere, whether exposed at the surface in outcrops or concealed beneath superficial deposits or water.

The bedrock has formed over vast lengths of geological time ranging from ancient and highly altered rocks of the Proterozoic, some 2500 million years ago, or older, up to the relatively young Pliocene, 1.8 million years ago.

The bedrock geology includes many lithologies, often classified into three types based on origin: igneous, metamorphic and sedimentary.

The BGS Faults and Rock Segments dataset includes geological faults (e.g. normal, thrust), and thin beds mapped as lines (e.g. coal seam, gypsum bed). Some of these are linked to other particular 1:50,000 Geology datasets, for example, coal seams are part of the bedrock sequence, most faults and mineral veins primarily affect the bedrock but cut across the strata and post date its deposition.

### Bedrock and Faults Map - Slice A



### Order Details:

Order Number: 33334856\_1\_1  
 Customer Reference: 1023187  
 National Grid Reference: 529320, 166840  
 Slice: A  
 Site Area (Ha): 3.64  
 Search Buffer (m): 1000

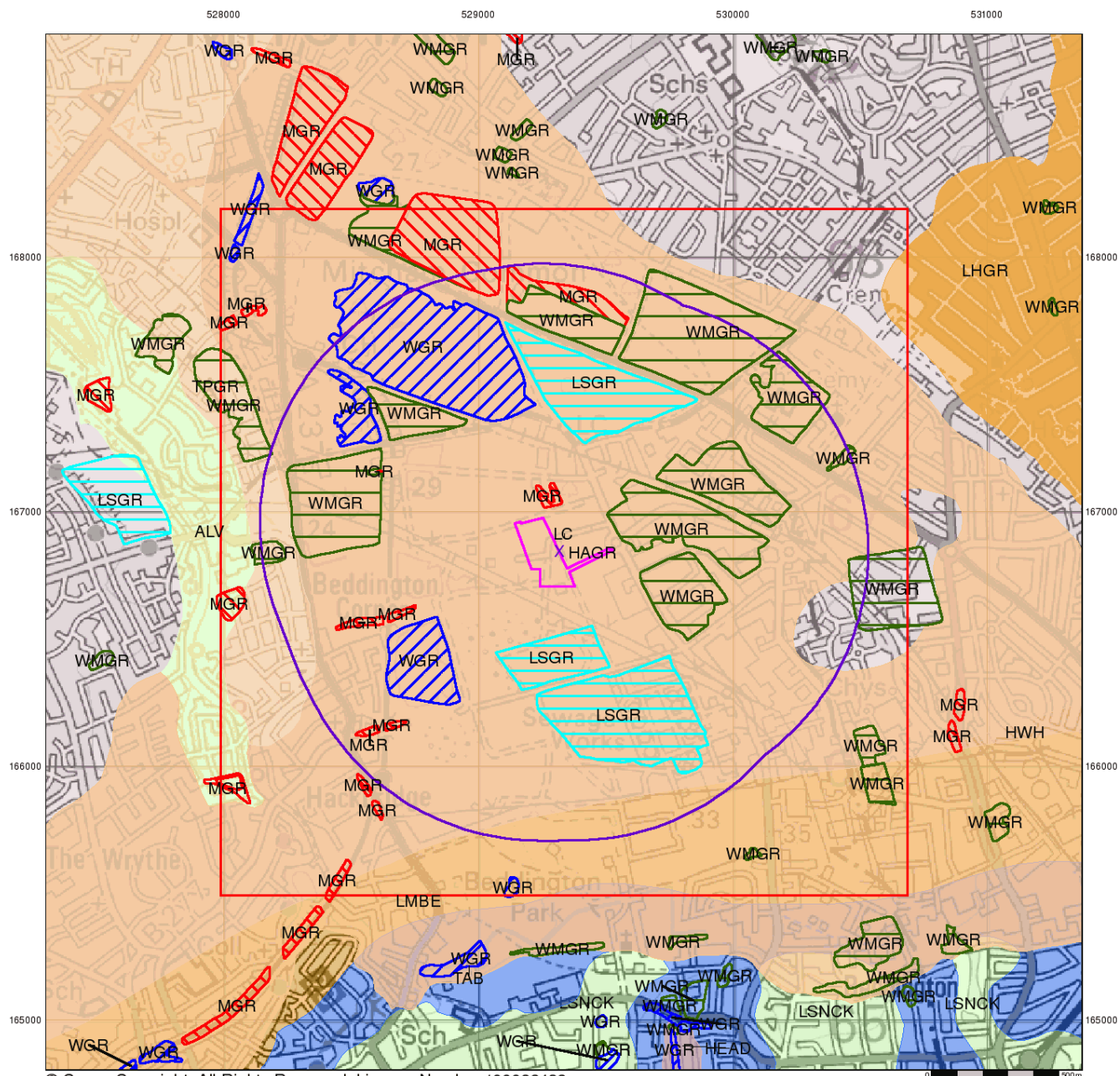
### Site Details:

Site at 529247, 166839



Tel: 0844 844 9952  
 Fax: 0844 844 9951  
 Web: www.envirocheck.co.uk





© Crown Copyright. All Rights Reserved. License Number 100022432.



### Combined Surface Geology

The Combined Surface Geology map combines all the previous maps into one combined geological overview of your site.

Please consult the legends to the previous maps to interpret the Combined "Surface Geology" map.

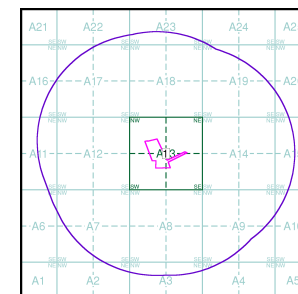
### Additional Information

More information on 1:50,000 Geological mapping and explanations of rock classifications can be found on the BGS website. Using the LEX Codes in this report, further descriptions of rock types can be obtained by interrogating the 'BGS Lexicon of Named Rock Units'. This database can be accessed by following the 'Information and Data' link on the BGS website.

### Contact

British Geological Survey  
 Kingsley Dunham Centre  
 Keyworth  
 Nottingham  
 NG12 5GG  
 Telephone: 0115 936 3143  
 Fax: 0115 936 3276  
 email: enquiries@bgs.ac.uk  
 website: www.bgs.ac.uk

### Combined Geology Map - Slice A



### Order Details:

Order Number: 33334856\_1\_1  
 Customer Reference: 1023187  
 National Grid Reference: 529320, 166840  
 Slice: A  
 Site Area (Ha): 3.64  
 Search Buffer (m): 1000

### Site Details:

Site at 529247,166839



Tel: 0844 844 9952  
 Fax: 0844 844 9951  
 Web: www.envirocheck.co.uk