

Envirocheck[®] Report:

Datasheet

Order Details:

Order Number:

33334856_1_1

Customer Reference:

1023187

National Grid Reference:

529320, 166840

Slice:

A

Site Area (Ha):

3.64

Search Buffer (m):

1000

Site Details:

Site at 529247,166839

Client Details:

H Azzopardi
Mouchel Ltd
Export House
Cawsey Way
Woking
Surrey
GU21 6QX

Prepared For:

Mouchel
Export House
Cawsey Way
Woking
Surrey
GU21 6QX

Report Section	Page Number
Summary	-
Agency & Hydrological	1
Waste	29
Hazardous Substances	38
Geological	39
Industrial Land Use	41
Sensitive Land Use	56
Data Currency	57
Data Suppliers	63
Useful Contacts	64

Introduction

The Environment Act 1995 has made site sensitivity a key issue, as the legislation pays as much attention to the pathways by which contamination could spread, and to the vulnerable targets of contamination, as it does the potential sources of contamination. For this reason, Landmark's Site Sensitivity maps and Datasheet(s) place great emphasis on statutory data provided by the Environment Agency and the Scottish Environment Protection Agency; it also incorporates data from Natural England (and the Scottish and Welsh equivalents) and Local Authorities; and highlights hydrogeological features required by environmental and geotechnical consultants. It does not include any information concerning past uses of land. The datasheet is produced by querying the Landmark database to a distance defined by the client from a site boundary provided by the client.

In the attached datasheet the National Grid References (NGRs) are rounded to the nearest 10m in accordance with Landmark's agreements with a number of Data Suppliers.

Copyright Notice

© Landmark Information Group Limited 2010. The Copyright on the information and data and its format as contained in this Envirocheck® Report ("Report") is the property of Landmark Information Group Limited ("Landmark") and several other Data Providers, including (but not limited to) Ordnance Survey, British Geological Survey, the Environment Agency and Natural England, and must not be reproduced in whole or in part by photocopying or any other method. The Report is supplied under Landmark's Terms and Conditions accepted by the Customer. A copy of Landmark's Terms and Conditions can be found with the Index Map for this report. Additional copies of the Report may be obtained from Landmark, subject to Landmark's charges in force from time to time. The Copyright, design rights and any other intellectual rights shall remain the exclusive property of Landmark and /or other Data providers, whose Copyright material has been included in this Report.

Natural England Copyright Notice

Site of Special Scientific Interest, National Nature Reserve, Ramsar, Special Protection Area, Special Conservation Area, Marine Nature Reserve data (derived from Ordnance Survey 1:10000 raster) is provided by, and used with the permission of, Natural England who retain the copyright and Intellectual Property Rights for the data.

Ove Arup Copyright Notice

The Data provided in this report was obtained on Licence from Ove Arup & Partners Limited (for further information, contact mining.review@arup.com). No reproduction or further use of such Data is to be made without the prior written consent of Ove Arup & Partners Limited. The information and data supplied in the product are derived from publicly available records and other third party sources and neither Ove Arup & Partners nor Landmark warrant the accuracy or completeness of such information or data.

Peter Brett Associates Copyright Notice

The cavity data presented has been extracted from the PBA enhanced version of the original DEFRA national cavity databases. PBA/DEFRA retain the copyright & intellectual property rights in the data. Whilst all reasonable efforts are made to check that the information contained in the cavity databases is accurate we do not warrant that the data is complete or error free. The information is based upon our own researches and those collated from a number of external sources and is continually being augmented and updated by PBA. In no event shall PBA/DEFRA or Landmark be liable for any loss or damage including, without limitation, indirect or consequential loss or damage arising from the use of this data.

Radon Potential dataset Copyright Notice

Information supplied from a joint dataset compiled by The British Geological Survey and the Health Protection Agency.

Report Version v47.0

Data Type	Page Number	On Site	0 to 250m	251 to 500m	501 to 1000m (*up to 2000m)
Agency & Hydrological					
Contaminated Land Register Entries and Notices					
Discharge Consents	pg 1			4	10
Enforcement and Prohibition Notices					
Integrated Pollution Controls					
Integrated Pollution Prevention And Control	pg 4	3			1
Local Authority Integrated Pollution Prevention And Control					
Local Authority Pollution Prevention and Controls	pg 5		5	4	12
Local Authority Pollution Prevention and Control Enforcements					
Nearest Surface Water Feature	pg 8	Yes			
Pollution Incidents to Controlled Waters	pg 8		1	3	6
Prosecutions Relating to Authorised Processes					
Prosecutions Relating to Controlled Waters					
Registered Radioactive Substances					
River Quality	pg 10				1
River Quality Biology Sampling Points					
River Quality Chemistry Sampling Points					
Substantiated Pollution Incident Register	pg 10			2	2
Water Abstractions	pg 10			12	5 (*50)
Water Industry Act Referrals					
Groundwater Vulnerability	pg 27	Yes	n/a	n/a	n/a
Source Protection Zones	pg 27		2	1	
Extreme Flooding from Rivers or Sea without Defences				n/a	n/a
Flooding from Rivers or Sea without Defences				n/a	n/a
Areas Benefiting from Flood Defences				n/a	n/a
Flood Water Storage Areas				n/a	n/a
Flood Defences				n/a	n/a
Waste					
BGS Recorded Landfill Sites					
Historical Landfill Sites	pg 29		1	1	3
Integrated Pollution Control Registered Waste Sites					
Licensed Waste Management Facilities (Landfill Boundaries)	pg 30	1			1
Licensed Waste Management Facilities (Locations)	pg 30	2	1	1	7
Local Authority Recorded Landfill Sites	pg 32		1		
Registered Landfill Sites	pg 33			1	1
Registered Waste Transfer Sites	pg 34		1		9
Registered Waste Treatment or Disposal Sites	pg 37			1	1

Data Type	Page Number	On Site	0 to 250m	251 to 500m	501 to 1000m (*up to 2000m)
Hazardous Substances					
Control of Major Accident Hazards Sites (COMAH)					
Explosive Sites					
Notification of Installations Handling Hazardous Substances (NIHHS)					
Planning Hazardous Substance Consents	pg 38				1
Planning Hazardous Substance Enforcements					
Geological					
BGS Recorded Mineral Sites	pg 39		1		4
BGS 1:625,000 Solid Geology	pg 39	Yes	n/a	n/a	n/a
Brine Compensation Area			n/a	n/a	n/a
Coal Mining Affected Areas			n/a	n/a	n/a
Mining Instability			n/a	n/a	n/a
Man-Made Mining Cavities					
Natural Cavities					
Non Coal Mining Areas of Great Britain				n/a	n/a
Potential for Collapsible Ground Stability Hazards				n/a	n/a
Potential for Compressible Ground Stability Hazards	pg 40		Yes	n/a	n/a
Potential for Ground Dissolution Stability Hazards				n/a	n/a
Potential for Landslide Ground Stability Hazards	pg 40	Yes		n/a	n/a
Potential for Running Sand Ground Stability Hazards	pg 40	Yes		n/a	n/a
Potential for Shrinking or Swelling Clay Ground Stability Hazards	pg 40	Yes	Yes	n/a	n/a
Radon Potential - Radon Affected Areas			n/a	n/a	n/a
Radon Potential - Radon Protection Measures			n/a	n/a	n/a
Industrial Land Use					
Contemporary Trade Directory Entries	pg 41	1	31	33	95
Fuel Station Entries	pg 55		1		1

Data Type	Page Number	On Site	0 to 250m	251 to 500m	501 to 1000m (*up to 2000m)
Sensitive Land Use					
Areas of Adopted Green Belt					
Areas of Unadopted Green Belt					
Areas of Outstanding Natural Beauty					
Environmentally Sensitive Areas					
Forest Parks					
Local Nature Reserves					
Marine Nature Reserves					
National Nature Reserves					
National Parks					
Nitrate Sensitive Areas					
Nitrate Vulnerable Zones	pg 56	1			
Ramsar Sites					
Sites of Special Scientific Interest					
Special Areas of Conservation					
Special Protection Areas					

Map ID	Details	Quadrant Reference (Compass Direction)	Estimated Distance From Site	Contact	NGR
1	<p>Discharge Consents</p> <p>Operator: Thames Water Utilities Limited. Property Type: Sewage Disposal Works - Water Company Location: Beddington Stw Authority: Environment Agency, Thames Region Catchment Area: Not Supplied Reference: Csvg.0382 Permit Version: 4 Effective Date: 1st April 2009 Issued Date: 28th January 2009 Revocation Date: Not Supplied Discharge Type: Sewage Discharges - Final/Treated Effluent - Water Company Discharge: Freshwater Stream/River Environment: Receiving Water: Beddington Effluent Ditch Status: Modified (Water Resources Act 1991, Schedule 10 as amended by Environment Act 1995) Positional Accuracy: Located by supplier to within 10m</p>	A8NE (S)	415	1	529520 166318
1	<p>Discharge Consents</p> <p>Operator: Thames Water Utilities Limited. Property Type: Sewage Disposal Works - Water Company Location: Beddington Stw Authority: Environment Agency, Thames Region Catchment Area: Not Supplied Reference: Csvg.0382 Permit Version: 2 Effective Date: 21st December 2000 Issued Date: 21st December 2000 Revocation Date: 31st March 2005 Discharge Type: Sewage Discharges - Final/Treated Effluent - Water Company Discharge: Freshwater Stream/River Environment: Receiving Water: Beddington Effluent Ditch Status: Modified (Water Resources Act 1991, Schedule 10 as amended by Environment Act 1995) Positional Accuracy: Located by supplier to within 10m</p>	A8NE (S)	415	1	529520 166318
1	<p>Discharge Consents</p> <p>Operator: Thames Water Utilities Limited. Property Type: Sewage Disposal Works - Water Company Location: Beddington Stw Authority: Environment Agency, Thames Region Catchment Area: Not Supplied Reference: Csvg.0382 Permit Version: 3 Effective Date: 1st April 2005 Issued Date: 21st December 2000 Revocation Date: 31st March 2009 Discharge Type: Sewage Discharges - Final/Treated Effluent - Water Company Discharge: Freshwater Stream/River Environment: Receiving Water: Beddington Effluent Ditch Status: Modified (Water Resources Act 1991, Schedule 10 as amended by Environment Act 1995) Positional Accuracy: Located by supplier to within 10m</p>	A8NE (S)	415	1	529520 166318
1	<p>Discharge Consents</p> <p>Operator: Thames Water Utilities Limited. Property Type: Sewage Disposal Works - Water Company Location: Beddington Stw Authority: Environment Agency, Thames Region Catchment Area: Not Given Reference: CSSV.0382 Permit Version: 1 Effective Date: 31st January 1985 Issued Date: 19th June 1979 Revocation Date: 20th December 2000 Discharge Type: Sewage Discharges - Final/Treated Effluent - Water Company Discharge: Freshwater Stream/River Environment: Receiving Water: Beddington Effluent Ditch Status: Varied by Application - (Water Resources Act 1991, Schedule 10 as amended by Environment Act 1995) Positional Accuracy: Located by supplier to within 10m</p>	A8NE (S)	415	1	529520 166318

Map ID	Details	Quadrant Reference (Compass Direction)	Estimated Distance From Site	Contact	NGR
2	<p>Discharge Consents</p> <p>Operator: Peninsula Water Limited Property Type: Domestic Property (Multiple) Location: Bedzed Development London Road Hackbridge Surrey Sm6 7hp Authority: Environment Agency, Thames Region Catchment Area: Not Supplied Reference: Casm.0477 Permit Version: 1 Effective Date: 3rd December 2001 Issued Date: 20th February 2002 Revocation Date: 5th May 2007 Discharge Type: Sewage Discharges - Final/Treated Effluent - Not Water Company Discharge: Onto Land/Into Watercourse Environment: Receiving Water: Hgravel Over Lclay/Oily Ditch Status: Consent revoked: Discharge ceased (Section 37(1)) Positional Accuracy: Located by supplier to within 10m</p>	A7NW (SW)	839	1	528430 166460
3	<p>Discharge Consents</p> <p>Operator: Peninsula Water Limited Property Type: Domestic Property (Multiple) Location: Bedzed Development London Road Hackbridge Surrey Sm6 7hp Authority: Environment Agency, Thames Region Catchment Area: Not Supplied Reference: Casm.0477 Permit Version: 1 Effective Date: 3rd December 2001 Issued Date: 20th February 2002 Revocation Date: 5th May 2007 Discharge Type: Sewage Discharges - Final/Treated Effluent - Not Water Company Discharge: Onto Land/Into Watercourse Environment: Receiving Water: Hgravel Over Lclay/Oily Ditch Status: Consent revoked: Discharge ceased (Section 37(1)) Positional Accuracy: Located by supplier to within 10m</p>	A7NW (SW)	854	1	528450 166380
4	<p>Discharge Consents</p> <p>Operator: Thames Water Utilities Ltd Property Type: Sewage Disposal Works - Water Company Location: Beddington Authority: Environment Agency, Thames Region Catchment Area: Not Supplied Reference: Temp.2381 Permit Version: 2 Effective Date: 14th April 2009 Issued Date: 14th April 2009 Revocation Date: Not Supplied Discharge Type: Public Sewage: Storm Sewage Overflow Discharge: Freshwater Stream/River Environment: Receiving Water: Beddington Effluent Carrier/Wa Status: Temporary Consents (Water Act 1989, Section 113) Positional Accuracy: Located by supplier to within 100m</p>	A11SE (W)	855	1	528300 166800
4	<p>Discharge Consents</p> <p>Operator: Thames Water Utilities Ltd Property Type: Sewage Disposal Works - Water Company Location: Beddington Authority: Environment Agency, Thames Region Catchment Area: Not Supplied Reference: Temp.2381 Permit Version: 1 Effective Date: 2nd November 1989 Issued Date: 2nd November 1989 Revocation Date: 13th April 2009 Discharge Type: Public Sewage: Storm Sewage Overflow Discharge: Freshwater Stream/River Environment: Receiving Water: Beddington Effluent Carrier/Wa Status: Temporary Consents (Water Act 1989, Section 113) Positional Accuracy: Located by supplier to within 100m</p>	A11SE (W)	855	1	528300 166800

Map ID	Details	Quadrant Reference (Compass Direction)	Estimated Distance From Site	Contact	NGR
5	<p>Discharge Consents</p> <p>Operator: Peninsula Water Limited Property Type: Domestic Property (Multiple) Location: Bedzed Development London Road Hackbridge Surrey Sm6 7hp Authority: Environment Agency, Thames Region Catchment Area: Not Supplied Reference: Casm.0477 Permit Version: 1 Effective Date: 3rd December 2001 Issued Date: 20th February 2002 Revocation Date: 5th May 2007 Discharge Type: Sewage Discharges - Final/Treated Effluent - Not Water Company Discharge: Onto Land/Into Watercourse Environment: Receiving Water: Hgravel Over Lclay/Oily Ditch Status: Consent revoked: Discharge ceased (Section 37(1)) Positional Accuracy: Located by supplier to within 10m</p>	A7NW (SW)	885	1	528420 166370
5	<p>Discharge Consents</p> <p>Operator: Peninsula Water Limited Property Type: Domestic Property (Multiple) Location: Bedzed Development London Road Hackbridge Surrey Sm6 7hp Authority: Environment Agency, Thames Region Catchment Area: Not Supplied Reference: Casm.0477 Permit Version: 1 Effective Date: 3rd December 2001 Issued Date: 20th February 2002 Revocation Date: 5th May 2007 Discharge Type: Sewage Discharges - Final/Treated Effluent - Not Water Company Discharge: Onto Land/Into Watercourse Environment: Receiving Water: Hgravel Over Lclay/Oily Ditch Status: Consent revoked: Discharge ceased (Section 37(1)) Positional Accuracy: Located by supplier to within 10m</p>	A7NW (SW)	921	1	528390 166350
6	<p>Discharge Consents</p> <p>Operator: Quest Environmental Services & Technologies Ltd. Property Type: Petroleum Refining Location: Hackbridge Distillate Depot, Hackbridge, Surrey, UK Authority: Environment Agency, Thames Region Catchment Area: Not Given Reference: CASM.0044 Permit Version: 1 Effective Date: 14th May 1999 Issued Date: 26th May 1999 Revocation Date: 4th September 2000 Discharge Type: Trade Discharge - Mineral Workings Discharge: Into Land Environment: Receiving Water: Land Status: Revoked (Water Resources Act 1991, Section 88 & Schedule 10 as amended by Environment Act 1995) Positional Accuracy: Located by supplier to within 10m</p>	A7SW (SW)	912	1	528560 166100
7	<p>Discharge Consents</p> <p>Operator: Peninsula Water Limited Property Type: Domestic Property (Multiple) Location: Bedzed Development London Road Hackbridge Surrey Sm6 7hp Authority: Environment Agency, Thames Region Catchment Area: Not Supplied Reference: Casm.0477 Permit Version: 1 Effective Date: 3rd December 2001 Issued Date: 20th February 2002 Revocation Date: 5th May 2007 Discharge Type: Non Water Company (Private) Sewage Discharge: Onto Land/Into Watercourse Environment: Receiving Water: Hgravel Over Lclay/Oily Ditch Status: Consent revoked: Discharge ceased (Section 37(1)) Positional Accuracy: Located by supplier to within 10m</p>	A7NW (W)	917	1	528350 166450

Map ID	Details	Quadrant Reference (Compass Direction)	Estimated Distance From Site	Contact	NGR
8	<p>Discharge Consents</p> <p>Operator: Thames Water Utilities Ltd Property Type: Sewerage Network - Pumping Station - Water Company Location: Mitcham Road Authority: Environment Agency, Thames Region Catchment Area: Not Supplied Reference: Temp.1534 Permit Version: 2 Effective Date: 3rd September 2010 Issued Date: 3rd September 2010 Revocation Date: Not Supplied Discharge Type: Sewage Discharges - Pumping Station - Water Company Discharge: Freshwater Stream/River Environment: Receiving Water: Wandle Status: Temporary Consents (Water Act 1989, Section 113) Positional Accuracy: Located by supplier to within 100m</p>	A20SW (E)	938	1	530400 167200
8	<p>Discharge Consents</p> <p>Operator: Thames Water Utilities Ltd Property Type: Sewerage Network - Pumping Station - Water Company Location: Mitcham Road Authority: Environment Agency, Thames Region Catchment Area: Not Supplied Reference: Temp.1534 Permit Version: 1 Effective Date: 2nd November 1989 Issued Date: 2nd November 1989 Revocation Date: 2nd September 2010 Discharge Type: Sewage Discharges - Pumping Station - Water Company Discharge: Freshwater Stream/River Environment: Receiving Water: Wandle Status: Temporary Consents (Water Act 1989, Section 113) Positional Accuracy: Located by supplier to within 100m</p>	A20SW (E)	938	1	530400 167200
9	<p>Integrated Pollution Prevention And Control</p> <p>Name: Viridor Waste Management Ltd Location: 105, Beddington Lane, CROYDON, CR0 4TD Authority: Environment Agency, Thames Region Permit Reference: ZP3233MG Original Permit Ref: Vp3039sw Effective Date: 20th February 2007 Status: Effective Application Type: Variation App. Sub Type: Minor Positional Accuracy: Automatically positioned to the address Activity Code: 1.1 A(1) (B) (I) Activity Description: Combustion; Recovered Oil Greater Or Equal To 3Mw But Less Than 50Mw Primary Activity: N Activity Code: 5.2 A(1) (A) Activity Description: Waste Landfilling; Greater Than 10 T/D With Capacity Greater Than 25,000T Excluding Inert Waste Primary Activity: Y</p>	A13SW (S)	0	1	529301 166722
9	<p>Integrated Pollution Prevention And Control</p> <p>Name: Viridor Location: Beddington Farmlands Landfill Site, 105, Beddington Lane, Sutton, Surrey, CR0 4TD Authority: Environment Agency, Thames Region Permit Reference: Vp3039sw Original Permit Ref: Vp3039sw Effective Date: 9th November 2005 Status: Superseded By Variation Application Type: Application App. Sub Type: New Positional Accuracy: Automatically positioned to the address Activity Code: 1.1 A(1) (B) (I) Activity Description: Combustion; Recovered Oil Greater Or Equal To 3Mw But Less Than 50Mw Primary Activity: N Activity Code: 5.2 A(1) (A) Activity Description: Waste Landfilling; Greater Than 10 T/D With Capacity Greater Than 25,000T Excluding Inert Waste Primary Activity: Y</p>	A13SW (S)	0	1	529301 166722

Map ID	Details	Quadrant Reference (Compass Direction)	Estimated Distance From Site	Contact	NGR
9	<p>Integrated Pollution Prevention And Control</p> <p>Name: Viridor Waste Management Ltd Location: Beddington Farmlands Landfill Site, 105, Beddington Lane,,, Sutton, Surrey, CR0 4TD Authority: Environment Agency, Thames Region Permit Reference: CP3035GS Original Permit Ref: Vp3039sw Effective Date: Not Supplied Status: Valid Application Type: Variation App. Sub Type: Standard Positional Accuracy: Automatically positioned to the address Activity Code: 5.2 A(1) (A) Activity Description: Waste Landfilling; Greater Than 10 T/D With Capacity Greater Than 25,000T Excluding Inert Waste Primary Activity: Y Activity Code: 0.0 Associated Process Activity Description: Associated Process Primary Activity: N Activity Code: 1.1 A(1) (B) (I) Activity Description: Combustion; Recovered Oil Greater Or Equal To 3Mw But Less Than 50Mw Primary Activity: N</p>	A13SW (S)	0	1	529301 166722
10	<p>Integrated Pollution Prevention And Control</p> <p>Name: Thames Water Utilities Ltd Location: Beddington Combined Heat & Power Plant, Beddington Stw, Beddington Lane, Croydon, Surrey, CR0 4TH Authority: Environment Agency, Thames Region Permit Reference: YP3430LL Original Permit Ref: Yp3430ll Effective Date: 20th December 2006 Status: Effective Application Type: Application App. Sub Type: New Positional Accuracy: Manually positioned to the address or location Activity Code: 1.1 A(1) (B) (III) Activity Description: Combustion; Waste Derived Fuel Greater Or Equal To 3Mw But Less Than 50Mw Primary Activity: Y</p>	A9SW (SE)	896	1	530005 166068
11	<p>Local Authority Pollution Prevention and Controls</p> <p>Name: Ready Mix Concrete (South East) Ltd Location: Beddington Lane, CROYDON, Surrey, CR0 4TG Authority: London Borough of Sutton, Environmental Health Department Permit Reference: 12 Dated: 24th March 1993 Process Type: Local Authority Pollution Prevention and Control Description: PG3/1Blending, packing, loading and use of bulk cement Status: Permitted Positional Accuracy: Manually positioned to the address or location</p>	A13SE (SE)	141	2	529570 166710
12	<p>Local Authority Pollution Prevention and Controls</p> <p>Name: King Concrete Location: 154 Beddington Lane, Croydon, Cr0 4te Authority: London Borough of Sutton, Environmental Health Department Permit Reference: 78 Dated: 14th March 2008 Process Type: Local Authority Pollution Prevention and Control Description: PG3/1Blending, packing, loading and use of bulk cement Status: Permitted Positional Accuracy: Manually positioned to the address or location</p>	A13NE (NE)	148	2	529501 167002
13	<p>Local Authority Pollution Prevention and Controls</p> <p>Name: Cobra Concrete Ltd Location: Beddington Lane, Sutton Authority: London Borough of Sutton, Environmental Health Department Permit Reference: 95 Dated: Not Supplied Process Type: Local Authority Pollution Prevention and Control Description: PG3/1Blending, packing, loading and use of bulk cement Status: Application Not Yet Authorised Positional Accuracy: Located by supplier to within 10m</p>	A13NE (NE)	176	2	529550 167026
14	<p>Local Authority Pollution Prevention and Controls</p> <p>Name: Spraytech Location: Unit 7 Brookmead Industrial Estate, Jessops Way, Off Beddington Lane, CROYDON, CR0 4TS Authority: London Borough of Sutton, Environmental Health Department Permit Reference: LBS20 Dated: 3rd May 1996 Process Type: Local Authority Air Pollution Control Description: PG6/34 Respraying of road vehicles Status: Authorisation revokedRevoked Positional Accuracy: Manually positioned to the address or location</p>	A13NE (N)	215	2	529387 167142

Map ID	Details	Quadrant Reference (Compass Direction)	Estimated Distance From Site	Contact	NGR
15	<p>Local Authority Pollution Prevention and Controls</p> <p>Name: 777 Demolition Location: 158 Beddington Lane, Croydon, Cr0 4te Authority: London Borough of Sutton, Environmental Health Department Permit Reference: 77 Dated: 17th March 2008 Process Type: Local Authority Pollution Prevention and Control Description: PG3/16 Mobile screening and crushing processes Status: Permitted Positional Accuracy: Manually positioned to the address or location</p>	A13NE (NE)	229	2	529492 167083
16	<p>Local Authority Pollution Prevention and Controls</p> <p>Name: Universal Powder Paints Location: Unit 11, Endeavour Way, CROYDON, CR0 4TR Authority: London Borough of Sutton, Environmental Health Department Permit Reference: LBS17 Dated: 18th August 1993 Process Type: Local Authority Air Pollution Control Description: PG6/31 Powder coating processes (including sheradizing) Status: Authorisation revokedRevoked Positional Accuracy: Manually positioned to the address or location</p>	A14SW (E)	394	2	529923 166815
17	<p>Local Authority Pollution Prevention and Controls</p> <p>Name: United Asphalt (Croydon) Ltd Location: Coomber Way, CROYDON, CR0 4TQ Authority: London Borough of Sutton, Environmental Health Department Permit Reference: 52 Dated: 4th January 2001 Process Type: Local Authority Pollution Prevention and Control Description: PG3/15 Mineral drying and roadstone coating processes Status: Permitted Positional Accuracy: Located by supplier to within 10m</p>	A14NW (E)	395	2	529911 166952
18	<p>Local Authority Pollution Prevention and Controls</p> <p>Name: Country Waste Recycling Ltd Location: 79-83 Beddington Lane, Croydon, Cr0 4th Authority: London Borough of Sutton, Environmental Health Department Permit Reference: 58 Dated: Not Supplied Process Type: Local Authority Pollution Prevention and Control Description: PG3/16 Mobile screening and crushing processes Status: Transferred to IPPC Positional Accuracy: Manually positioned to the address or location</p>	A9NW (SE)	452	2	529748 166450
18	<p>Local Authority Pollution Prevention and Controls</p> <p>Name: Body Matters Croyden Location: Unit 1, 136-138 Beddington Lane, CROYDON, SURREY, CR Authority: London Borough of Sutton, Environmental Health Department Permit Reference: 21 Dated: 5th August 1998 Process Type: Local Authority Pollution Prevention and Control Description: PG6/34 Respraying of road vehicles Status: Permitted Positional Accuracy: Manually positioned to the address or location</p>	A9NW (SE)	471	2	529787 166453
19	<p>Local Authority Pollution Prevention and Controls</p> <p>Name: Snowcem Location: Therapia Lane, CROYDON, CR0 3DH Authority: London Borough of Sutton, Environmental Health Department Permit Reference: LBS8/VAR1 Dated: 16th March 1993 Process Type: Local Authority Air Pollution Control Description: PG3/1 Blending, packing, loading and use of bulk cement Status: Authorisation revokedRevoked Positional Accuracy: Manually positioned to the road within the address or location</p>	A14SE (E)	552	2	530074 166753
20	<p>Local Authority Pollution Prevention and Controls</p> <p>Name: Cobra Coachworks Location: Red House Road, CROYDON, CR0 3AQ Authority: London Borough of Sutton, Environmental Health Department Permit Reference: Lbs44 Dated: 21st August 2000 Process Type: Local Authority Air Pollution Control Description: PG6/34 Respraying of road vehicles Status: Authorisation has varied Positional Accuracy: Manually positioned to the road within the address or location</p>	A19SW (NE)	585	2	529796 167368

Map ID	Details	Quadrant Reference (Compass Direction)	Estimated Distance From Site	Contact	NGR
21	Local Authority Pollution Prevention and Controls Name: Cemex Uk Operations Ltd Location: Coomber Way, Croydon, CR0 4TG Authority: London Borough of Sutton, Environmental Health Department Permit Reference: 12 Dated: 6th February 2007 Process Type: Local Authority Pollution Prevention and Control Description: PG3/1Blending, packing, loading and use of bulk cement Status: Permitted Positional Accuracy: Located by supplier to within 10m	A14NE (E)	599	2	530130 166846
21	Local Authority Pollution Prevention and Controls Name: Brett Concrete Ltd Location: 2 Beddington Farm Road, CROYDON, Surrey, CR0 4XB Authority: London Borough of Sutton, Environmental Health Department Permit Reference: 7 Dated: 15th February 1993 Process Type: Local Authority Pollution Prevention and Control Description: PG3/1Blending, packing, loading and use of bulk cement Status: Permitted Positional Accuracy: Located by supplier to within 10m	A14SE (E)	627	2	530157 166815
22	Local Authority Pollution Prevention and Controls Name: Chandler Stewart Ltd Location: Unit 2 Beddington Cross, Beddington Farm Road, CROYDON, Surrey, CR0 4XH Authority: London Borough of Sutton, Environmental Health Department Permit Reference: LBS48 Dated: 29th April 1999 Process Type: Local Authority Air Pollution Control Description: PG6/34 Respraying of road vehicles Status: Authorisation has varied Positional Accuracy: Manually positioned to the address or location	A14SE (E)	612	2	530090 166600
23	Local Authority Pollution Prevention and Controls Name: Dws Location: Unit 1 Beddington Cross, 136-138 Beddington Farm Road, Croydon, CR0 4XH Authority: London Borough of Sutton, Environmental Health Department Permit Reference: 96 Dated: Not Supplied Process Type: Local Authority Pollution Prevention and Control Description: PG6/34 Respraying of road vehicles Status: Application Not Yet Authorised Positional Accuracy: Located by supplier to within 10m	A14SE (E)	633	2	530128 166638
24	Local Authority Pollution Prevention and Controls Name: Trafalgar House Construction Location: 681 Mitcham Road, CROYDON, Surrey, CR9 3AP Authority: London Borough of Croydon, Environmental Health Department Permit Reference: Lbc30 Dated: 3rd October 1994 Process Type: Local Authority Air Pollution Control Description: PG3/1Blending, packing, loading and use of bulk cement Status: Authorisation revokedRevoked Positional Accuracy: Manually positioned to the address or location	A19SW (NE)	657	3	529973 167333
25	Local Authority Pollution Prevention and Controls Name: Thames Water Utilities Ltd Location: Beddington Sewage Treatment Works, Beddington Lane, CROYDON, Surrey, CR0 4TH Authority: London Borough of Sutton, Environmental Health Department Permit Reference: LBS2/VAR1 Dated: 28th February 1992 Process Type: Local Authority Air Pollution Control Description: PG1/1Waste oil burners, less than 0.4MW net rated thermal input Status: Authorisation revokedRevoked Positional Accuracy: Manually positioned to the address or location	A9NW (SE)	660	2	529775 166181
26	Local Authority Pollution Prevention and Controls Name: Fernside Connect Location: 702 Mitchan Road, CROYDON, Surrey, CR0 3AB Authority: London Borough of Croydon, Environmental Health Department Permit Reference: LBCVR009 Dated: 16th November 1998 Process Type: Local Authority Pollution Prevention and Control Description: PG1/14 Petrol filling station Status: Permitted Positional Accuracy: Manually positioned to the address or location	A19SW (NE)	706	3	529959 167408

Map ID	Details	Quadrant Reference (Compass Direction)	Estimated Distance From Site	Contact	NGR
27	Local Authority Pollution Prevention and Controls Name: Bedzed Location: 24 Helios Way, CROYDON, SM6 7BZ Authority: London Borough of Sutton, Environmental Health Department Permit Reference: Lbs59 Dated: Not Supplied Process Type: Local Authority Air Pollution Control Description: PG1/8 Wood combustion processes between 0.4 and 3MW net rated thermal input Status: Authorised Positional Accuracy: Manually positioned to the address or location	A7NW (SW)	867	2	528419 166413
28	Local Authority Pollution Prevention and Controls Name: Conways Beddington Lane Depot Location: Beddington Lane, Sutton Authority: London Borough of Sutton, Environmental Health Department Permit Reference: 94 Dated: 30th June 2010 Process Type: Local Authority Pollution Prevention and Control Description: PG3/1 Blending, packing, loading and use of bulk cement Status: Permitted Positional Accuracy: Located by supplier to within 10m	A9SE (SE)	931	2	530059 166074
29	Local Authority Pollution Prevention and Controls Name: Hackbridge Dry Cleaners Location: 29 London Road, Hackbridge, Sm6 7hw Authority: London Borough of Sutton, Environmental Health Department Permit Reference: 69 Dated: 6th December 2007 Process Type: Local Authority Pollution Prevention and Control Description: PG6/46 Dry cleaning Status: Permitted Positional Accuracy: Manually positioned to the address or location	A7SW (SW)	987	2	528490 166067
	Nearest Surface Water Feature	A13NW (W)	0	-	529306 166844
30	Pollution Incidents to Controlled Waters Property Type: Not Given Location: Therapia Lane Authority: Environment Agency, Thames Region Pollutant: Oils - Unknown Note: Confirmed As A Pollution Incident Incident Date: 24th February 1989 Incident Reference: SE890064 Catchment Area: Not Given Receiving Water: Not Given Cause of Incident: Not Given Incident Severity: Category 3 - Minor Incident Positional Accuracy: Located by supplier to within 100m	A13SE (E)	132	1	529630 166760
31	Pollution Incidents to Controlled Waters Property Type: Not Given Location: Beddington Stw Authority: Environment Agency, Thames Region Pollutant: Unknown Sewage Note: Not Supplied Incident Date: 14th March 1989 Incident Reference: SE890085 Catchment Area: Not Given Receiving Water: Not Given Cause of Incident: Not Given Incident Severity: Category 3 - Minor Incident Positional Accuracy: Located by supplier to within 100m	A8NE (S)	422	1	529520 166310
31	Pollution Incidents to Controlled Waters Property Type: Not Given Location: BEDDINGTON Authority: Environment Agency, Thames Region Pollutant: Unknown Sewage Note: Not Supplied Incident Date: 25th January 1996 Incident Reference: SE960038 Catchment Area: Not Given Receiving Water: Not Given Cause of Incident: Not Given Incident Severity: Category 3 - Minor Incident Positional Accuracy: Located by supplier to within 100m	A8NE (S)	425	1	529500 166300

Map ID	Details	Quadrant Reference (Compass Direction)	Estimated Distance From Site	Contact	NGR
32	Pollution Incidents to Controlled Waters Property Type: Not Given Location: Beddington Stw Authority: Environment Agency, Thames Region Pollutant: Oils - Unknown Note: Confirmed As A Pollution Incident Incident Date: 3rd May 1989 Incident Reference: SE890136 Catchment Area: Not Given Receiving Water: Not Given Cause of Incident: Not Given Incident Severity: Category 3 - Minor Incident Positional Accuracy: Located by supplier to within 100m	A8NW (SW)	473	1	529000 166300
33	Pollution Incidents to Controlled Waters Property Type: Not Given Location: MITCHAM Authority: Environment Agency, Thames Region Pollutant: Miscellaneous - Unknown Note: Confirmed As A Pollution Incident Incident Date: 19th May 1994 Incident Reference: SE940147 Catchment Area: Not Given Receiving Water: Not Given Cause of Incident: Not Given Incident Severity: Category 2 - Significant Incident Positional Accuracy: Located by supplier to within 100m	A12SW (W)	659	1	528500 166800
34	Pollution Incidents to Controlled Waters Property Type: Not Given Location: Ditch Under Mile Road Authority: Environment Agency, Thames Region Pollutant: Miscellaneous - Unknown Note: Confirmed As A Pollution Incident Incident Date: 20th February 1990 Incident Reference: SE900036 Catchment Area: Not Given Receiving Water: Not Given Cause of Incident: Not Given Incident Severity: Category 3 - Minor Incident Positional Accuracy: Located by supplier to within 100m	A7NW (SW)	711	1	528600 166400
35	Pollution Incidents to Controlled Waters Property Type: Not Given Location: Wandle Beddington Authority: Environment Agency, Thames Region Pollutant: Oils - Unknown Note: Confirmed As A Pollution Incident Incident Date: 19th November 1994 Incident Reference: SE940386 Catchment Area: Not Given Receiving Water: Not Given Cause of Incident: Not Given Incident Severity: Category 3 - Minor Incident Positional Accuracy: Located by supplier to within 100m	A9SW (SE)	817	1	529750 165980
36	Pollution Incidents to Controlled Waters Property Type: Not Given Location: MILL GREEN Authority: Environment Agency, Thames Region Pollutant: Oils - Unknown Note: Confirmed As A Pollution Incident Incident Date: Not Supplied Incident Reference: SE940366 Catchment Area: Not Given Receiving Water: Not Given Cause of Incident: Not Given Incident Severity: Category 3 - Minor Incident Positional Accuracy: Located by supplier to within 100m	A11NE (W)	843	1	528300 166900
37	Pollution Incidents to Controlled Waters Property Type: Not Given Location: MILL GREEN Authority: Environment Agency, Thames Region Pollutant: Miscellaneous - Unknown Note: Confirmed As A Pollution Incident Incident Date: Not Supplied Incident Reference: SE940079 Catchment Area: Not Given Receiving Water: Not Given Cause of Incident: Not Given Incident Severity: Category 2 - Significant Incident Positional Accuracy: Located by supplier to within 100m	A11NE (W)	943	1	528200 167000

Map ID	Details	Quadrant Reference (Compass Direction)	Estimated Distance From Site	Contact	NGR
38	Pollution Incidents to Controlled Waters Property Type: Not Given Location: BEDDINGTON Authority: Environment Agency, Thames Region Pollutant: Oils - Unknown Note: Oils - Unknown; Confirmed As A Pollution Incident Incident Date: Not Supplied Incident Reference: SE960065 Catchment Area: Not Given Receiving Water: Not Given Cause of Incident: Not Given Incident Severity: Category 3 - Minor Incident Positional Accuracy: Located by supplier to within 100m	A10NW (E)	978	1	530400 166400
	River Quality Name: Wandle (Beddington Arm) GQA Grade: River Quality B Reach: Wandle Park - Wandle Estimated Distance (km): 4.4 Flow Rate: Flow less than 0.31 cumecs Flow Type: River Year: 2000	A3NE (S)	917	1	529411 165791
39	Substantiated Pollution Incident Register Authority: Environment Agency - Thames Region, South East Area Incident Date: 1st July 2010 Incident Reference: 796798 Water Impact: Category 4 - No Impact Air Impact: Category 2 - Significant Incident Land Impact: Category 4 - No Impact Positional Accuracy: Located by supplier to within 10m Pollutant: Atmospheric Pollutants And Effects: Other Atmospheric Pollutant Or Effect	A18SE (N)	270	1	529429 167179
40	Substantiated Pollution Incident Register Authority: Environment Agency - Thames Region, South East Area Incident Date: 3rd January 2002 Incident Reference: 83260 Water Impact: Category 4 - No Impact Air Impact: Category 4 - No Impact Land Impact: Category 1 - Major Incident Positional Accuracy: Located by supplier to within 10m Pollutant: Specific Waste Materials: Household Waste Pollutant: Inert : Construction / Demolition Material	A14SW (E)	458	1	529985 166792
41	Substantiated Pollution Incident Register Authority: Environment Agency - Thames Region, South East Area Incident Date: 17th September 2007 Incident Reference: 532067 Water Impact: Category 1 - Major Incident Air Impact: Category 4 - No Impact Land Impact: Category 4 - No Impact Positional Accuracy: Located by supplier to within 10m Pollutant: Inorganic Chemicals : Alkalis	A11NE (W)	923	1	528219 166907
42	Substantiated Pollution Incident Register Authority: Environment Agency - Thames Region, South East Area Incident Date: 9th July 2001 Incident Reference: 24357 Water Impact: Category 4 - No Impact Air Impact: Category 4 - No Impact Land Impact: Category 2 - Significant Incident Positional Accuracy: Located by supplier to within 10m Pollutant: Other Pollutant	A11SE (W)	937	1	528260 166633
43	Water Abstractions Operator: Cemex Uk Materials Limited Licence Number: 28/39/41/0085 Permit Version: 1 Location: Croydon Quarry, Beddington Lane - Wetpit Authority: Environment Agency, Thames Region Abstraction: Mineral Products: General Washing/Process Washing Abstraction Type: Water may be abstracted from a single point Source: Groundwater Daily Rate (m3): Not Supplied Yearly Rate (m3): Not Supplied Details: Croydon Quarry, 107 Beddington Road, Croydon Authorised Start: 01 January Authorised End: 31 December Permit Start Date: 31st July 2007 Permit End Date: Not Supplied Positional Accuracy: Located by supplier to within 100m	A12SE (W)	314	1	528900 166700

Map ID	Details	Quadrant Reference (Compass Direction)	Estimated Distance From Site	Contact	NGR
43	Water Abstractions Operator: Cemex Uk Materials Limited Licence Number: 28/39/41/0085 Permit Version: 1 Location: Croydon Quarry, Beddington Lane - Wetpit Authority: Environment Agency, Thames Region Abstraction: Mineral Products: Mineral Washing Abstraction Type: Water may be abstracted from a single point Source: Groundwater Daily Rate (m3): Not Supplied Yearly Rate (m3): Not Supplied Details: Croydon Quarry, 107 Beddington Lane, Croydon Authorised Start: 01 January Authorised End: 31 December Permit Start Date: 31st July 2007 Permit End Date: Not Supplied Positional Accuracy: Located by supplier to within 100m	A12SE (W)	314	1	528900 166700
43	Water Abstractions Operator: Cemex Uk Materials Limited Licence Number: 28/39/41/0085 Permit Version: 1 Location: Croydon Quarry, Beddington Lane - Wetpit Authority: Environment Agency, Thames Region Abstraction: Mineral Products: Dust Suppression Abstraction Type: Water may be abstracted from a single point Source: Groundwater Daily Rate (m3): Not Supplied Yearly Rate (m3): Not Supplied Details: Croydon Quarry, 107 Beddington Lane, Croydon Authorised Start: 01 January Authorised End: 31 December Permit Start Date: 31st July 2007 Permit End Date: Not Supplied Positional Accuracy: Located by supplier to within 100m	A12SE (W)	314	1	528900 166700
43	Water Abstractions Operator: Rmc Materials Limited Licence Number: 28/39/41/0073 Permit Version: 103 Location: Beddington Farm, Croydon, Borehole 'A' Authority: Environment Agency, Thames Region Abstraction: Mineral Products: Dust Suppression Abstraction Type: Water may be abstracted from a single point Source: Groundwater Daily Rate (m3): Not Supplied Yearly Rate (m3): Not Supplied Details: Beddington Farm, Croydon Authorised Start: 01 January Authorised End: 31 December Permit Start Date: 20th April 2005 Permit End Date: Not Supplied Positional Accuracy: Located by supplier to within 100m	A12SE (W)	314	1	528900 166700
43	Water Abstractions Operator: Rmc Materials Limited Licence Number: 28/39/41/0073 Permit Version: 103 Location: Beddington Farm, Croydon, Borehole 'A' Authority: Environment Agency, Thames Region Abstraction: Mineral Products: General Washing/Process Washing Abstraction Type: Water may be abstracted from a single point Source: Groundwater Daily Rate (m3): Not Supplied Yearly Rate (m3): Not Supplied Details: Beddington Farm, Croydon Authorised Start: 01 January Authorised End: 31 December Permit Start Date: 20th April 2005 Permit End Date: Not Supplied Positional Accuracy: Located by supplier to within 100m	A12SE (W)	314	1	528900 166700

Map ID	Details	Quadrant Reference (Compass Direction)	Estimated Distance From Site	Contact	NGR
43	Water Abstractions Operator: Rmc Materials Limited Licence Number: 28/39/41/0073 Permit Version: 103 Location: Beddington Farm, Croydon, Borehole 'A' Authority: Environment Agency, Thames Region Abstraction: Mineral Products: Mineral Washing Abstraction Type: Water may be abstracted from a single point Source: Groundwater Daily Rate (m3): Not Supplied Yearly Rate (m3): Not Supplied Details: Beddington Farm, Croydon Authorised Start: 01 January Authorised End: 31 December Permit Start Date: 20th April 2005 Permit End Date: Not Supplied Positional Accuracy: Located by supplier to within 100m	A12SE (W)	314	1	528900 166700
43	Water Abstractions Operator: Rmc Aggregates (Greater London) Ltd Licence Number: 28/39/41/0073 Permit Version: 102 Location: Beddington Farm, Croydon, Borehole 'A' Authority: Environment Agency, Thames Region Abstraction: Mineral Products: Dust Suppression Abstraction Type: Water may be abstracted from a single point Source: Groundwater Daily Rate (m3): Not Supplied Yearly Rate (m3): Not Supplied Details: Beddington Farm, Croydon Authorised Start: 01 January Authorised End: 31 December Permit Start Date: 18th September 2000 Permit End Date: Not Supplied Positional Accuracy: Located by supplier to within 10m	A12SE (W)	314	1	528900 166700
43	Water Abstractions Operator: Rmc Aggregates (Greater London) Ltd Licence Number: 28/39/41/0073 Permit Version: 102 Location: Beddington Farm, Croydon, Borehole 'A' Authority: Environment Agency, Thames Region Abstraction: Mineral Products: General Washing/Process Washing Abstraction Type: Water may be abstracted from a single point Source: Groundwater Daily Rate (m3): Not Supplied Yearly Rate (m3): Not Supplied Details: Beddington Farm, Croydon Authorised Start: 01 January Authorised End: 31 December Permit Start Date: 18th September 2000 Permit End Date: Not Supplied Positional Accuracy: Located by supplier to within 10m	A12SE (W)	314	1	528900 166700
43	Water Abstractions Operator: Rmc Aggregates (Greater London) Ltd Licence Number: 28/39/41/0073 Permit Version: 102 Location: Beddington Farm, Croydon, Borehole 'A' Authority: Environment Agency, Thames Region Abstraction: Mineral Products: Mineral Washing Abstraction Type: Water may be abstracted from a single point Source: Groundwater Daily Rate (m3): Not Supplied Yearly Rate (m3): Not Supplied Details: Beddington Farm, Croydon Authorised Start: 01 January Authorised End: 31 December Permit Start Date: 18th September 2000 Permit End Date: Not Supplied Positional Accuracy: Located by supplier to within 10m	A12SE (W)	314	1	528900 166700

Map ID	Details	Quadrant Reference (Compass Direction)	Estimated Distance From Site	Contact	NGR
43	Water Abstractions Operator: Rmc Aggregates (Greater London) Ltd Licence Number: 28/39/41/0073 Permit Version: 101 Location: Beddington Farm, Croydon, Borehole 'A' Authority: Environment Agency, Thames Region Abstraction: Mineral Products: Dust Suppression Abstraction Type: Water may be abstracted from a single point Source: Groundwater Daily Rate (m3): 6000 Yearly Rate (m3): 196350 Details: Beddington Farm, Croydon Authorised Start: 01 January Authorised End: 31 December Permit Start Date: 1st January 1999 Permit End Date: Not Supplied Positional Accuracy: Located by supplier to within 100m	A12SE (W)	314	1	528900 166700
43	Water Abstractions Operator: Rmc Aggregates (Greater London) Ltd Licence Number: 28/39/41/0073 Permit Version: 101 Location: Beddington Farm, Croydon, Borehole 'A' Authority: Environment Agency, Thames Region Abstraction: Mineral Products: General Washing/Process Washing Abstraction Type: Water may be abstracted from a single point Source: Groundwater Daily Rate (m3): Not Supplied Yearly Rate (m3): Not Supplied Details: Beddington Farm, Croydon Authorised Start: 01 January Authorised End: 31 December Permit Start Date: 1st January 1999 Permit End Date: Not Supplied Positional Accuracy: Located by supplier to within 10m	A12SE (W)	314	1	528900 166700
43	Water Abstractions Operator: Rmc Aggregates (Greater London) Ltd Licence Number: 28/39/41/0073 Permit Version: 101 Location: Beddington Farm, Croydon, Borehole 'A' Authority: Environment Agency, Thames Region Abstraction: Mineral Products: Mineral Washing Abstraction Type: Water may be abstracted from a single point Source: Groundwater Daily Rate (m3): Not Supplied Yearly Rate (m3): Not Supplied Details: Beddington Farm, Croydon Authorised Start: 01 January Authorised End: 31 December Permit Start Date: 1st January 1999 Permit End Date: Not Supplied Positional Accuracy: Located by supplier to within 10m	A12SE (W)	314	1	528900 166700
44	Water Abstractions Operator: Bxl Plastics Ltd Licence Number: 28/39/41/0007 Permit Version: Not Supplied Location: 675 Mitcham Road, CROYDON Authority: Environment Agency, Thames Region Abstraction: Cooling Abstraction Type: Not Supplied Source: Groundwater Daily Rate (m3): 68 Yearly Rate (m3): 14547 Details: Chalk (Undifferentiated). Status: Revoked; Lapsed Or Cancelled Authorised Start: Not Supplied Authorised End: Not Supplied Permit Start Date: Not Supplied Permit End Date: Not Supplied Positional Accuracy: Located by supplier to within 100m	A19SW (NE)	511	1	529900 167200

Map ID	Details	Quadrant Reference (Compass Direction)	Estimated Distance From Site	Contact	NGR
45	Water Abstractions Operator: Hanson Quarry Prod Europe Ltd Licence Number: 28/39/41/0084 Permit Version: 1 Location: Beddington Farm Road Croydon Cro - Borehole Authority: Environment Agency, Thames Region Abstraction: Mineral Products: General use relating to Secondary Category (High Loss) Abstraction Type: Water may be abstracted from a single point Source: Groundwater Daily Rate (m3): Not Supplied Yearly Rate (m3): Not Supplied Details: Beddington Farm Road Croydon Surrey Authorised Start: 01 January Authorised End: 31 December Permit Start Date: 31st August 2006 Permit End Date: Not Supplied Positional Accuracy: Located by supplier to within 10m	A14SE (E)	729	1	530256 166776
46	Water Abstractions Operator: Totalfina Great Britain Limited Licence Number: 28/39/41/0076 Permit Version: 1 Location: Hackbridge Distillate Wells Authority: Environment Agency, Thames Region Abstraction: Petrochemicals: General Use (Low Loss) Abstraction Type: Water may be abstracted from a single point Source: Groundwater Daily Rate (m3): Not Supplied Yearly Rate (m3): Not Supplied Details: Hackbridge Distillate Authorised Start: 01 January Authorised End: 31 December Permit Start Date: 2nd November 1999 Permit End Date: Not Supplied Positional Accuracy: Located by supplier to within 10m	A7SW (SW)	899	1	528560 166120
47	Water Abstractions Operator: Totalfina Great Britain Limited Licence Number: 28/39/41/0076 Permit Version: 1 Location: Hackbridge Distillate Trenches Authority: Environment Agency, Thames Region Abstraction: Petrochemicals: General Use (Low Loss) Abstraction Type: Water may be abstracted from a single point Source: Groundwater Daily Rate (m3): Not Supplied Yearly Rate (m3): Not Supplied Details: Hackbridge Distillate Authorised Start: 01 January Authorised End: 31 December Permit Start Date: 2nd November 1999 Permit End Date: Not Supplied Positional Accuracy: Located by supplier to within 10m	A7SW (SW)	918	1	528600 166050
48	Water Abstractions Operator: Mitcham Golf Club Limited Licence Number: 28/39/41/0087 Permit Version: 1 Location: Mitcham Golf Club, Mitcham Junction - Borehole Authority: Environment Agency, Thames Region Abstraction: Golf Courses: Spray Irrigation - Direct Abstraction Type: Water may be abstracted from a single point Source: Groundwater Daily Rate (m3): Not Supplied Yearly Rate (m3): Not Supplied Details: Mitcham Golf Club, Mitcham Junction, Surrey Authorised Start: 01 April Authorised End: 31 March Permit Start Date: 31st July 2008 Permit End Date: Not Supplied Positional Accuracy: Located by supplier to within 10m	A17NW (NW)	983	1	528420 167620

Map ID	Details	Quadrant Reference (Compass Direction)	Estimated Distance From Site	Contact	NGR
	Water Abstractions Operator: Leman Bros T/A Southdown Licence Number: 28/39/41/0017 Permit Version: Not Supplied Location: Wandle Road, HACKBRIDGE Authority: Environment Agency, Thames Region Abstraction: Laundering Abstraction Type: Not Supplied Source: Groundwater Daily Rate (m3): 182 Yearly Rate (m3): 36368 Details: Chalk (Undifferentiated); Licence Status: Revoked; Lapsed Or Cancelled Authorised Start: Not Supplied Authorised End: Not Supplied Permit Start Date: Not Supplied Permit End Date: Not Supplied Positional Accuracy: Located by supplier to within 100m	A2NW (SW)	1110	1	528600 165800
	Water Abstractions Operator: Sutton & East Surrey Water Plc Licence Number: 28/39/41/0079 Permit Version: 4 Location: Goatbridge Works, Middleton Road, Beddington Corner Authority: Environment Agency, Thames Region Abstraction: Public Water Supply: Potable Water Supply - Direct Abstraction Type: Water may be abstracted from a single point Source: Groundwater Daily Rate (m3): Not Supplied Yearly Rate (m3): Not Supplied Details: S46(4) Water Resources Act 1991 Authorised Start: 01 April Authorised End: 31 March Permit Start Date: 1st August 2008 Permit End Date: Not Supplied Positional Accuracy: Located by supplier to within 10m	A11NW (W)	1271	1	527870 166970
	Water Abstractions Operator: Sutton & East Surrey Water Plc Licence Number: 28/39/41/0079 Permit Version: 3 Location: Goatbridge Works, Middleton Road, Beddington Corner Authority: Environment Agency, Thames Region Abstraction: Public Water Supply: Potable Water Supply - Direct Abstraction Type: Water may be abstracted from a single point Source: Groundwater Daily Rate (m3): Not Supplied Yearly Rate (m3): Not Supplied Details: S46(4) Water Resources Act 1991 Authorised Start: 01 January Authorised End: 31 December Permit Start Date: 26th April 2007 Permit End Date: Not Supplied Positional Accuracy: Located by supplier to within 10m	A11NW (W)	1271	1	527870 166970
	Water Abstractions Operator: Sutton & East Surrey Water Plc Licence Number: 28/39/41/0079 Permit Version: 2 Location: Goatbridge Works, Middleton Road, Beddington Corner Authority: Environment Agency, Thames Region Abstraction: Public Water Supply: Potable Water Supply - Direct Abstraction Type: Water may be abstracted from a single point Source: Groundwater Daily Rate (m3): Not Supplied Yearly Rate (m3): Not Supplied Details: S46(4) Water Resources Act 1991 Authorised Start: 01 January Authorised End: 31 December Permit Start Date: 25th October 2006 Permit End Date: Not Supplied Positional Accuracy: Located by supplier to within 10m	A11NW (W)	1271	1	527870 166970

Map ID	Details	Quadrant Reference (Compass Direction)	Estimated Distance From Site	Contact	NGR
	Water Abstractions Operator: Sutton & East Surrey Water Plc Licence Number: 28/39/41/0079 Permit Version: 1 Location: Goatbridge Works, Middleton Road, Beddington Corner Authority: Environment Agency, Thames Region Abstraction: Public Water Supply: Potable Water Supply - Direct Abstraction Type: Water may be abstracted from a single point Source: Groundwater Daily Rate (m3): Not Supplied Yearly Rate (m3): Not Supplied Details: S46(4) Water Resources Act 1991 Authorised Start: 01 January Authorised End: 31 December Permit Start Date: 1st January 2005 Permit End Date: Not Supplied Positional Accuracy: Located by supplier to within 10m	A11NW (W)	1271	1	527870 166970
	Water Abstractions Operator: Sutton & East Surrey Water Plc Licence Number: 28/39/41/0014 Permit Version: 103 Location: Goatbridge Works, Middleton Road, Beddington Corner Authority: Environment Agency, Thames Region Abstraction: Public Water Supply: Potable Water Supply - Direct Abstraction Type: Water may be abstracted from a single point Source: Groundwater Daily Rate (m3): Not Supplied Yearly Rate (m3): Not Supplied Details: Not Supplied Authorised Start: 01 January Authorised End: 31 December Permit Start Date: 16th January 2003 Permit End Date: Not Supplied Positional Accuracy: Located by supplier to within 10m	A11NW (W)	1271	1	527870 166970
	Water Abstractions Operator: Sutton & East Surrey Water Plc Licence Number: 28/39/41/0014 Permit Version: 102 Location: Goatbridge Works, Middleton Road, Beddington Corner Authority: Environment Agency, Thames Region Abstraction: Public Water Supply: Potable Water Supply - Direct Abstraction Type: Water may be abstracted from a single point Source: Groundwater Daily Rate (m3): Not Supplied Yearly Rate (m3): Not Supplied Details: Not Supplied Authorised Start: 01 January Authorised End: 31 December Permit Start Date: 1st January 2002 Permit End Date: Not Supplied Positional Accuracy: Located by supplier to within 10m	A11NW (W)	1271	1	527870 166970
	Water Abstractions Operator: Sutton & East Surrey Water Plc Licence Number: 28/39/41/0014 Permit Version: 101 Location: Goatbridge Works, Middleton Road, Beddington Corner Authority: Environment Agency, Thames Region Abstraction: Public Water Supply: Potable Water Supply - Direct Abstraction Type: Water may be abstracted from a single point Source: Groundwater Daily Rate (m3): Not Supplied Yearly Rate (m3): Not Supplied Details: Not Supplied Authorised Start: 01 January Authorised End: 31 December Permit Start Date: 16th March 2001 Permit End Date: Not Supplied Positional Accuracy: Located by supplier to within 10m	A11NW (W)	1271	1	527870 166970

Map ID	Details	Quadrant Reference (Compass Direction)	Estimated Distance From Site	Contact	NGR
	Water Abstractions Operator: Sutton & East Surrey Water Plc Licence Number: 28/39/41/0079 Permit Version: 6 Location: Bore 'D' Goatbridge Wks Middleton Rd Beddington Cnr Authority: Environment Agency, Thames Region Abstraction: Public Water Supply: Potable Water Supply - Direct Abstraction Type: Water may be abstracted from a single point Source: Groundwater Daily Rate (m3): Not Supplied Yearly Rate (m3): Not Supplied Details: S46(4) Water Resources Act 1991 Authorised Start: 01 April Authorised End: 31 March Permit Start Date: 26th March 2010 Permit End Date: Not Supplied Positional Accuracy: Located by supplier to within 10m	A11NW (W)	1278	1	527864 166975
	Water Abstractions Operator: Sutton & East Surrey Water Plc Licence Number: 28/39/41/0079 Permit Version: 5 Location: Bore 'D' Goatbridge Wks Middleton Rd Beddington Cnr Authority: Environment Agency, Thames Region Abstraction: Public Water Supply: Potable Water Supply - Direct Abstraction Type: Water may be abstracted from a single point Source: Groundwater Daily Rate (m3): Not Supplied Yearly Rate (m3): Not Supplied Details: Hackbridge, Beddington Corner & Morden Authorised Start: 01 April Authorised End: 31 March Permit Start Date: 19th June 2009 Permit End Date: Not Supplied Positional Accuracy: Located by supplier to within 10m	A11NW (W)	1278	1	527864 166975
	Water Abstractions Operator: Sutton & East Surrey Water Plc Licence Number: 28/39/41/0079 Permit Version: 6 Location: Bore 'B' New Rd Mitcham Junc Hackbridge Authority: Environment Agency, Thames Region Abstraction: Public Water Supply: Potable Water Supply - Direct Abstraction Type: Water may be abstracted from a single point Source: Groundwater Daily Rate (m3): Not Supplied Yearly Rate (m3): Not Supplied Details: S46(4) Water Resources Act 1991 Authorised Start: 01 April Authorised End: 31 March Permit Start Date: 26th March 2010 Permit End Date: Not Supplied Positional Accuracy: Located by supplier to within 10m	A6SE (SW)	1293	1	528071 166158
	Water Abstractions Operator: Sutton & East Surrey Water Plc Licence Number: 28/39/41/0079 Permit Version: 5 Location: Bore 'B' New Rd Mitcham Junc Hackbridge Authority: Environment Agency, Thames Region Abstraction: Public Water Supply: Potable Water Supply - Direct Abstraction Type: Water may be abstracted from a single point Source: Groundwater Daily Rate (m3): Not Supplied Yearly Rate (m3): Not Supplied Details: Hackbridge, Beddington Corner & Morden Authorised Start: 01 April Authorised End: 31 March Permit Start Date: 19th June 2009 Permit End Date: Not Supplied Positional Accuracy: Located by supplier to within 10m	A6SE (SW)	1293	1	528071 166158

Map ID	Details	Quadrant Reference (Compass Direction)	Estimated Distance From Site	Contact	NGR
	Water Abstractions Operator: Sutton & East Surrey Water Plc Licence Number: 28/39/41/0079 Permit Version: 4 Location: Hackbridge Pumping Station 'B' Authority: Environment Agency, Thames Region Abstraction: Public Water Supply: Potable Water Supply - Direct Abstraction Type: Water may be abstracted from a single point Source: Groundwater Daily Rate (m3): Not Supplied Yearly Rate (m3): Not Supplied Details: S46(4) Water Resources Act 1991 Authorised Start: 01 April Authorised End: 31 March Permit Start Date: 1st August 2008 Permit End Date: Not Supplied Positional Accuracy: Located by supplier to within 10m	A6SE (SW)	1297	1	528070 166150
	Water Abstractions Operator: Sutton & East Surrey Water Plc Licence Number: 28/39/41/0079 Permit Version: 3 Location: Hackbridge Pumping Station 'B' Authority: Environment Agency, Thames Region Abstraction: Public Water Supply: Potable Water Supply - Direct Abstraction Type: Water may be abstracted from a single point Source: Groundwater Daily Rate (m3): Not Supplied Yearly Rate (m3): Not Supplied Details: S46(4) Water Resources Act 1991 Authorised Start: 01 January Authorised End: 31 December Permit Start Date: 26th April 2007 Permit End Date: Not Supplied Positional Accuracy: Located by supplier to within 10m	A6SE (SW)	1297	1	528070 166150
	Water Abstractions Operator: Sutton & East Surrey Water Plc Licence Number: 28/39/41/0079 Permit Version: 2 Location: Hackbridge Pumping Station 'B' Authority: Environment Agency, Thames Region Abstraction: Public Water Supply: Potable Water Supply - Direct Abstraction Type: Water may be abstracted from a single point Source: Groundwater Daily Rate (m3): Not Supplied Yearly Rate (m3): Not Supplied Details: S46(4) Water Resources Act 1991 Authorised Start: 01 January Authorised End: 31 December Permit Start Date: 25th October 2006 Permit End Date: Not Supplied Positional Accuracy: Located by supplier to within 10m	A6SE (SW)	1297	1	528070 166150
	Water Abstractions Operator: Sutton & East Surrey Water Plc Licence Number: 28/39/41/0079 Permit Version: 1 Location: Hackbridge Pumping Station 'B' Authority: Environment Agency, Thames Region Abstraction: Public Water Supply: Potable Water Supply - Direct Abstraction Type: Water may be abstracted from a single point Source: Groundwater Daily Rate (m3): Not Supplied Yearly Rate (m3): Not Supplied Details: S46(4) Water Resources Act 1991 Authorised Start: 01 January Authorised End: 31 December Permit Start Date: 1st January 2005 Permit End Date: Not Supplied Positional Accuracy: Located by supplier to within 10m	A6SE (SW)	1297	1	528070 166150

Map ID	Details	Quadrant Reference (Compass Direction)	Estimated Distance From Site	Contact	NGR
	Water Abstractions Operator: Sutton & East Surrey Water Plc Licence Number: 28/39/41/0014 Permit Version: 103 Location: Hackbridge Pumping Station 'B' Authority: Environment Agency, Thames Region Abstraction: Public Water Supply: Potable Water Supply - Direct Abstraction Type: Water may be abstracted from a single point Source: Groundwater Daily Rate (m3): Not Supplied Yearly Rate (m3): Not Supplied Details: Not Supplied Authorised Start: 01 January Authorised End: 31 December Permit Start Date: 16th January 2003 Permit End Date: Not Supplied Positional Accuracy: Located by supplier to within 10m	A6SE (SW)	1297	1	528070 166150
	Water Abstractions Operator: Sutton & East Surrey Water Plc Licence Number: 28/39/41/0014 Permit Version: 102 Location: Hackbridge Pumping Station 'B' Authority: Environment Agency, Thames Region Abstraction: Public Water Supply: Potable Water Supply - Direct Abstraction Type: Water may be abstracted from a single point Source: Groundwater Daily Rate (m3): Not Supplied Yearly Rate (m3): Not Supplied Details: Not Supplied Authorised Start: 01 January Authorised End: 31 December Permit Start Date: 1st January 2002 Permit End Date: Not Supplied Positional Accuracy: Located by supplier to within 10m	A6SE (SW)	1297	1	528070 166150
	Water Abstractions Operator: Sutton & East Surrey Water Plc Licence Number: 28/39/41/0014 Permit Version: 101 Location: Hackbridge Pumping Station 'B' Authority: Environment Agency, Thames Region Abstraction: Public Water Supply: Potable Water Supply - Direct Abstraction Type: Water may be abstracted from a single point Source: Groundwater Daily Rate (m3): Not Supplied Yearly Rate (m3): Not Supplied Details: Not Supplied Authorised Start: 01 January Authorised End: 31 December Permit Start Date: 16th March 2001 Permit End Date: Not Supplied Positional Accuracy: Located by supplier to within 10m	A6SE (SW)	1297	1	528070 166150
	Water Abstractions Operator: Sutton & East Surrey Water Plc Licence Number: 28/39/41/0014 Permit Version: 100 Location: Hackbridge Pumping Station 'B' Authority: Environment Agency, Thames Region Abstraction: Public Water Supply: Potable Water Supply - Direct Abstraction Type: Water may be abstracted from a single point Source: Groundwater Daily Rate (m3): Not Supplied Yearly Rate (m3): Not Supplied Details: Not Supplied Authorised Start: 01 January Authorised End: 31 December Permit Start Date: 23rd April 1997 Permit End Date: Not Supplied Positional Accuracy: Located by supplier to within 10m	A6SE (SW)	1297	1	528070 166150

Map ID	Details	Quadrant Reference (Compass Direction)	Estimated Distance From Site	Contact	NGR
	Water Abstractions Operator: Sutton & East Surrey Water Plc Licence Number: 28/39/41/0079 Permit Version: 4 Location: Hackbridge Pumping Station 'A' Authority: Environment Agency, Thames Region Abstraction: Public Water Supply: Potable Water Supply - Direct Abstraction Type: Water may be abstracted from a single point Source: Groundwater Daily Rate (m3): Not Supplied Yearly Rate (m3): Not Supplied Details: S46(4) Water Resources Act 1991 Authorised Start: 01 April Authorised End: 31 March Permit Start Date: 1st August 2008 Permit End Date: Not Supplied Positional Accuracy: Located by supplier to within 10m	A6NE (SW)	1311	1	528010 166240
	Water Abstractions Operator: Sutton & East Surrey Water Plc Licence Number: 28/39/41/0079 Permit Version: 3 Location: Hackbridge Pumping Station 'A' Authority: Environment Agency, Thames Region Abstraction: Public Water Supply: Potable Water Supply - Direct Abstraction Type: Water may be abstracted from a single point Source: Groundwater Daily Rate (m3): Not Supplied Yearly Rate (m3): Not Supplied Details: S46(4) Water Resources Act 1991 Authorised Start: 01 January Authorised End: 31 December Permit Start Date: 26th April 2007 Permit End Date: Not Supplied Positional Accuracy: Located by supplier to within 10m	A6NE (SW)	1311	1	528010 166240
	Water Abstractions Operator: Sutton & East Surrey Water Plc Licence Number: 28/39/41/0079 Permit Version: 2 Location: Hackbridge Pumping Station 'A' Authority: Environment Agency, Thames Region Abstraction: Public Water Supply: Potable Water Supply - Direct Abstraction Type: Water may be abstracted from a single point Source: Groundwater Daily Rate (m3): Not Supplied Yearly Rate (m3): Not Supplied Details: S46(4) Water Resources Act 1991 Authorised Start: 01 January Authorised End: 31 December Permit Start Date: 25th October 2006 Permit End Date: Not Supplied Positional Accuracy: Located by supplier to within 10m	A6NE (SW)	1311	1	528010 166240
	Water Abstractions Operator: Sutton & East Surrey Water Plc Licence Number: 28/39/41/0079 Permit Version: 1 Location: Hackbridge Pumping Station 'A' Authority: Environment Agency, Thames Region Abstraction: Public Water Supply: Potable Water Supply - Direct Abstraction Type: Water may be abstracted from a single point Source: Groundwater Daily Rate (m3): Not Supplied Yearly Rate (m3): Not Supplied Details: S46(4) Water Resources Act 1991 Authorised Start: 01 January Authorised End: 31 December Permit Start Date: 1st January 2005 Permit End Date: Not Supplied Positional Accuracy: Located by supplier to within 10m	A6NE (SW)	1311	1	528010 166240

Map ID	Details	Quadrant Reference (Compass Direction)	Estimated Distance From Site	Contact	NGR
	Water Abstractions Operator: Sutton & East Surrey Water Plc Licence Number: 28/39/41/0014 Permit Version: 103 Location: Hackbridge Pumping Station 'A' Authority: Environment Agency, Thames Region Abstraction: Public Water Supply: Potable Water Supply - Direct Abstraction Type: Water may be abstracted from a single point Source: Groundwater Daily Rate (m3): Not Supplied Yearly Rate (m3): Not Supplied Details: Not Supplied Authorised Start: 01 January Authorised End: 31 December Permit Start Date: 16th January 2003 Permit End Date: Not Supplied Positional Accuracy: Located by supplier to within 10m	A6NE (SW)	1311	1	528010 166240
	Water Abstractions Operator: Sutton & East Surrey Water Plc Licence Number: 28/39/41/0014 Permit Version: 102 Location: Hackbridge Pumping Station 'A' Authority: Environment Agency, Thames Region Abstraction: Public Water Supply: Potable Water Supply - Direct Abstraction Type: Water may be abstracted from a single point Source: Groundwater Daily Rate (m3): Not Supplied Yearly Rate (m3): Not Supplied Details: Not Supplied Authorised Start: 01 January Authorised End: 31 December Permit Start Date: 1st January 2002 Permit End Date: Not Supplied Positional Accuracy: Located by supplier to within 10m	A6NE (SW)	1311	1	528010 166240
	Water Abstractions Operator: Sutton & East Surrey Water Plc Licence Number: 28/39/41/0014 Permit Version: 101 Location: Hackbridge Pumping Station 'A' Authority: Environment Agency, Thames Region Abstraction: Public Water Supply: Potable Water Supply - Direct Abstraction Type: Water may be abstracted from a single point Source: Groundwater Daily Rate (m3): Not Supplied Yearly Rate (m3): Not Supplied Details: Not Supplied Authorised Start: 01 January Authorised End: 31 December Permit Start Date: 16th March 2001 Permit End Date: Not Supplied Positional Accuracy: Located by supplier to within 10m	A6NE (SW)	1311	1	528010 166240
	Water Abstractions Operator: Sutton & East Surrey Water Plc Licence Number: 28/39/41/0014 Permit Version: 100 Location: Hackbridge Pumping Station 'A' Authority: Environment Agency, Thames Region Abstraction: Public Water Supply: Potable Water Supply - Direct Abstraction Type: Water may be abstracted from a single point Source: Groundwater Daily Rate (m3): 8000 Yearly Rate (m3): 1825000 Details: Additional Purposes - Industrial (86374) Welfare (50006). Chalk (Undifferentiated) Authorised Start: 01 January Authorised End: 31 December Permit Start Date: 23rd April 1997 Permit End Date: Not Supplied Positional Accuracy: Located by supplier to within 100m	A6NE (SW)	1311	1	528010 166240

Map ID	Details	Quadrant Reference (Compass Direction)	Estimated Distance From Site	Contact	NGR
	Water Abstractions Operator: Sutton & East Surrey Water Plc Licence Number: 28/39/41/0079 Permit Version: 6 Location: Bore 'A' New Rd Mitcham Junc Hackbridge Authority: Environment Agency, Thames Region Abstraction: Public Water Supply: Potable Water Supply - Direct Abstraction Type: Water may be abstracted from a single point Source: Groundwater Daily Rate (m3): Not Supplied Yearly Rate (m3): Not Supplied Details: S46(4) Water Resources Act 1991 Authorised Start: 01 April Authorised End: 31 March Permit Start Date: 26th March 2010 Permit End Date: Not Supplied Positional Accuracy: Located by supplier to within 10m	A6NE (SW)	1325	1	527990 166252
	Water Abstractions Operator: Sutton & East Surrey Water Plc Licence Number: 28/39/41/0079 Permit Version: 5 Location: Bore 'A' New Rd Mitcham Junc Hackbridge Authority: Environment Agency, Thames Region Abstraction: Public Water Supply: Potable Water Supply - Direct Abstraction Type: Water may be abstracted from a single point Source: Groundwater Daily Rate (m3): Not Supplied Yearly Rate (m3): Not Supplied Details: Hackbridge, Beddington Corner & Morden Authorised Start: 01 April Authorised End: 31 March Permit Start Date: 19th June 2009 Permit End Date: Not Supplied Positional Accuracy: Located by supplier to within 10m	A6NE (SW)	1325	1	527990 166252
	Water Abstractions Operator: Sutton & East Surrey Water Plc Licence Number: 28/39/41/0051 Permit Version: 100 Location: River Wandle At Mitcham Junction Authority: Environment Agency, Thames Region Abstraction: Public Water Supply: General Use (Low Loss) Abstraction Type: Water may be abstracted from a single point Source: Surface Daily Rate (m3): 6819 Yearly Rate (m3): 2495754 Details: Mitcham Junction Authorised Start: 01 January Authorised End: 31 December Permit Start Date: 15th December 1975 Permit End Date: Not Supplied Positional Accuracy: Located by supplier to within 100m	A11NW (W)	1342	1	527800 167000
	Water Abstractions Operator: Sutton & East Surrey Water Plc Licence Number: 28/39/41/0079 Permit Version: 6 Location: Bore 'C' New Rd Mitcham Junc Hackbridge Authority: Environment Agency, Thames Region Abstraction: Public Water Supply: Potable Water Supply - Direct Abstraction Type: Water may be abstracted from a single point Source: Groundwater Daily Rate (m3): Not Supplied Yearly Rate (m3): Not Supplied Details: S46(4) Water Resources Act 1991 Authorised Start: 01 April Authorised End: 31 March Permit Start Date: 26th March 2010 Permit End Date: Not Supplied Positional Accuracy: Located by supplier to within 10m	A6NW (W)	1405	1	527875 166328

Map ID	Details	Quadrant Reference (Compass Direction)	Estimated Distance From Site	Contact	NGR
	Water Abstractions Operator: Sutton & East Surrey Water Plc Licence Number: 28/39/41/0079 Permit Version: 5 Location: Bore 'C' New Rd Mitcham Junc Hackbridge Authority: Environment Agency, Thames Region Abstraction: Public Water Supply: Potable Water Supply - Direct Abstraction Type: Water may be abstracted from a single point Source: Groundwater Daily Rate (m3): Not Supplied Yearly Rate (m3): Not Supplied Details: Hackbridge, Beddington Corner & Morden Authorised Start: 01 April Authorised End: 31 March Permit Start Date: 19th June 2009 Permit End Date: Not Supplied Positional Accuracy: Located by supplier to within 10m	A6NW (W)	1405	1	527875 166328
	Water Abstractions Operator: Sutton & East Surrey Water Plc Licence Number: 28/39/41/0079 Permit Version: 4 Location: Hackbridge Pumping Station 'C' Authority: Environment Agency, Thames Region Abstraction: Public Water Supply: Potable Water Supply - Direct Abstraction Type: Water may be abstracted from a single point Source: Groundwater Daily Rate (m3): Not Supplied Yearly Rate (m3): Not Supplied Details: S46(4) Water Resources Act 1991 Authorised Start: 01 April Authorised End: 31 March Permit Start Date: 1st August 2008 Permit End Date: Not Supplied Positional Accuracy: Located by supplier to within 10m	A6NW (W)	1405	1	527870 166340
	Water Abstractions Operator: Sutton & East Surrey Water Plc Licence Number: 28/39/41/0079 Permit Version: 3 Location: Hackbridge Pumping Station 'C' Authority: Environment Agency, Thames Region Abstraction: Public Water Supply: Potable Water Supply - Direct Abstraction Type: Water may be abstracted from a single point Source: Groundwater Daily Rate (m3): Not Supplied Yearly Rate (m3): Not Supplied Details: S46(4) Water Resources Act 1991 Authorised Start: 01 January Authorised End: 31 December Permit Start Date: 26th April 2007 Permit End Date: Not Supplied Positional Accuracy: Located by supplier to within 10m	A6NW (W)	1405	1	527870 166340
	Water Abstractions Operator: Sutton & East Surrey Water Plc Licence Number: 28/39/41/0079 Permit Version: 2 Location: Hackbridge Pumping Station 'C' Authority: Environment Agency, Thames Region Abstraction: Public Water Supply: Potable Water Supply - Direct Abstraction Type: Water may be abstracted from a single point Source: Groundwater Daily Rate (m3): Not Supplied Yearly Rate (m3): Not Supplied Details: S46(4) Water Resources Act 1991 Authorised Start: 01 January Authorised End: 31 December Permit Start Date: 25th October 2006 Permit End Date: Not Supplied Positional Accuracy: Located by supplier to within 10m	A6NW (W)	1405	1	527870 166340

Map ID	Details	Quadrant Reference (Compass Direction)	Estimated Distance From Site	Contact	NGR
	Water Abstractions Operator: Sutton & East Surrey Water Plc Licence Number: 28/39/41/0079 Permit Version: 1 Location: Hackbridge Pumping Station 'C' Authority: Environment Agency, Thames Region Abstraction: Public Water Supply: Potable Water Supply - Direct Abstraction Type: Water may be abstracted from a single point Source: Groundwater Daily Rate (m3): Not Supplied Yearly Rate (m3): Not Supplied Details: S46(4) Water Resources Act 1991 Authorised Start: 01 January Authorised End: 31 December Permit Start Date: 1st January 2005 Permit End Date: Not Supplied Positional Accuracy: Located by supplier to within 10m	A6NW (W)	1405	1	527870 166340
	Water Abstractions Operator: Sutton & East Surrey Water Plc Licence Number: 28/39/41/0014 Permit Version: 103 Location: Hackbridge Pumping Station 'C' Authority: Environment Agency, Thames Region Abstraction: Public Water Supply: Potable Water Supply - Direct Abstraction Type: Water may be abstracted from a single point Source: Groundwater Daily Rate (m3): Not Supplied Yearly Rate (m3): Not Supplied Details: Not Supplied Authorised Start: 01 January Authorised End: 31 December Permit Start Date: 16th January 2003 Permit End Date: Not Supplied Positional Accuracy: Located by supplier to within 10m	A6NW (W)	1405	1	527870 166340
	Water Abstractions Operator: Sutton & East Surrey Water Plc Licence Number: 28/39/41/0014 Permit Version: 102 Location: Hackbridge Pumping Station 'C' Authority: Environment Agency, Thames Region Abstraction: Public Water Supply: Potable Water Supply - Direct Abstraction Type: Water may be abstracted from a single point Source: Groundwater Daily Rate (m3): Not Supplied Yearly Rate (m3): Not Supplied Details: Not Supplied Authorised Start: 01 January Authorised End: 31 December Permit Start Date: 1st January 2002 Permit End Date: Not Supplied Positional Accuracy: Located by supplier to within 10m	A6NW (W)	1405	1	527870 166340
	Water Abstractions Operator: Sutton & East Surrey Water Plc Licence Number: 28/39/41/0014 Permit Version: 101 Location: Hackbridge Pumping Station 'C' Authority: Environment Agency, Thames Region Abstraction: Public Water Supply: Potable Water Supply - Direct Abstraction Type: Water may be abstracted from a single point Source: Groundwater Daily Rate (m3): Not Supplied Yearly Rate (m3): Not Supplied Details: Not Supplied Authorised Start: 01 January Authorised End: 31 December Permit Start Date: 16th March 2001 Permit End Date: Not Supplied Positional Accuracy: Located by supplier to within 10m	A6NW (W)	1405	1	527870 166340

Map ID	Details	Quadrant Reference (Compass Direction)	Estimated Distance From Site	Contact	NGR
	Water Abstractions Operator: Sutton & East Surrey Water Plc Licence Number: 28/39/41/0014 Permit Version: 100 Location: Hackbridge Pumping Station 'C' Authority: Environment Agency, Thames Region Abstraction: Public Water Supply: Potable Water Supply - Direct Abstraction Type: Water may be abstracted from a single point Source: Groundwater Daily Rate (m3): Not Supplied Yearly Rate (m3): Not Supplied Details: Not Supplied Authorised Start: 01 January Authorised End: 31 December Permit Start Date: 23rd April 1997 Permit End Date: Not Supplied Positional Accuracy: Located by supplier to within 10m	A6NW (W)	1405	1	527870 166340
	Water Abstractions Operator: Slough Industrial Estates Limited Licence Number: 28/39/41/0030 Permit Version: 104 Location: Commerce Way, Purley Way, Croydon, - Borehole A Authority: Environment Agency, Thames Region Abstraction: Machinery And Electronics: Non-Evaporative Cooling Abstraction Type: Water may be abstracted from a single point Source: Groundwater Daily Rate (m3): Not Supplied Yearly Rate (m3): Not Supplied Details: Commerce Way, Purley Way, Croydon Authorised Start: 01 January Authorised End: 31 December Permit Start Date: 15th December 2004 Permit End Date: Not Supplied Positional Accuracy: Located by supplier to within 10m	A5SW (SE)	1804	1	530660 165440
	Water Abstractions Operator: Slough Industrial Estates Limited Licence Number: 28/39/41/0030 Permit Version: 104 Location: Commerce Way, Purley Way, Croydon, - Borehole A Authority: Environment Agency, Thames Region Abstraction: Machinery And Electronics: Process Water Abstraction Type: Water may be abstracted from a single point Source: Groundwater Daily Rate (m3): Not Supplied Yearly Rate (m3): Not Supplied Details: Commerce Way, Purley Way, Croydon Authorised Start: 01 January Authorised End: 31 December Permit Start Date: 15th December 2004 Permit End Date: Not Supplied Positional Accuracy: Located by supplier to within 10m	A5SW (SE)	1804	1	530660 165440
	Water Abstractions Operator: Ravenseft Industrial Estates Limited Licence Number: 28/39/41/0030 Permit Version: 103 Location: Commerce Way, Purley Way, Croydon, - Borehole A Authority: Environment Agency, Thames Region Abstraction: Machinery And Electronics: Process Water Abstraction Type: Water may be abstracted from a single point Source: Groundwater Daily Rate (m3): Not Supplied Yearly Rate (m3): Not Supplied Details: Commerce Way, Purley Way, Croydon Authorised Start: 01 January Authorised End: 31 December Permit Start Date: 15th September 2001 Permit End Date: Not Supplied Positional Accuracy: Located by supplier to within 10m	A5SW (SE)	1804	1	530660 165440

Map ID	Details	Quadrant Reference (Compass Direction)	Estimated Distance From Site	Contact	NGR
	Water Abstractions Operator: Ravenseft Industrial Estates Limited Licence Number: 28/39/41/0030 Permit Version: 103 Location: Commerce Way, Purley Way, Croydon, - Borehole A Authority: Environment Agency, Thames Region Abstraction: Machinery And Electronics: Non-Evaporative Cooling Abstraction Type: Water may be abstracted from a single point Source: Groundwater Daily Rate (m3): Not Supplied Yearly Rate (m3): Not Supplied Details: Commerce Way, Purley Way, Croydon Authorised Start: 01 January Authorised End: 31 December Permit Start Date: 15th September 2001 Permit End Date: Not Supplied Positional Accuracy: Located by supplier to within 10m	A5SW (SE)	1804	1	530660 165440
	Water Abstractions Operator: Aik Electronics (Uk) Limited Licence Number: 28/39/41/0030 Permit Version: 102 Location: Commerce Way, Purley Way, Croydon, - Borehole A Authority: Environment Agency, Thames Region Abstraction: Machinery And Electronics: Non-Evaporative Cooling Abstraction Type: Water may be abstracted from a single point Source: Groundwater Daily Rate (m3): 1005 Yearly Rate (m3): 222754 Details: Commerce Way, Purley Way, Croydon Authorised Start: 01 January Authorised End: 31 December Permit Start Date: 1st June 1999 Permit End Date: Not Supplied Positional Accuracy: Located by supplier to within 10m	A5SW (SE)	1804	1	530660 165440
	Water Abstractions Operator: Aik Electronics (Uk) Limited Licence Number: 28/39/41/0030 Permit Version: 102 Location: Commerce Way, Purley Way, Croydon, - Borehole A Authority: Environment Agency, Thames Region Abstraction: Machinery And Electronics: Process Water Abstraction Type: Water may be abstracted from a single point Source: Groundwater Daily Rate (m3): Not Supplied Yearly Rate (m3): Not Supplied Details: Commerce Way, Purley Way, Croydon Authorised Start: 01 January Authorised End: 31 December Permit Start Date: 1st June 1999 Permit End Date: Not Supplied Positional Accuracy: Located by supplier to within 10m	A5SW (SE)	1804	1	530660 165440
	Water Abstractions Operator: London Borough Of Sutton Licence Number: 28/39/41/0067 Permit Version: 101 Location: London Road ,Wallington, Surrey Authority: Environment Agency, Thames Region Abstraction: Amenity: Make-Up Or Top Up Water Abstraction Type: Water may be abstracted from a single point Source: Groundwater Daily Rate (m3): Not Supplied Yearly Rate (m3): Not Supplied Details: London Road , Wallington, Surrey Authorised Start: 01 January Authorised End: 31 December Permit Start Date: 30th September 2002 Permit End Date: Not Supplied Positional Accuracy: Located by supplier to within 10m	(S)	1863	1	528620 164950

Map ID	Details	Quadrant Reference (Compass Direction)	Estimated Distance From Site	Contact	NGR
	Water Abstractions Operator: London Borough Of Sutton Licence Number: 28/39/41/0067 Permit Version: 101 Location: London Road, Wallington, Surrey, - Borehole 'A' Authority: Environment Agency, Thames Region Abstraction: Amenity: Make-Up Or Top Up Water Abstraction Type: Water may be abstracted from a single point Source: Groundwater Daily Rate (m3): Not Supplied Yearly Rate (m3): Not Supplied Details: London Road, Wallington, Surrey Authorised Start: 01 January Authorised End: 31 December Permit Start Date: 30th September 2002 Permit End Date: Not Supplied Positional Accuracy: Located by supplier to within 10m	(S)	1863	1	528620 164950
	Water Abstractions Operator: London Borough Of Sutton Licence Number: 28/39/41/0067 Permit Version: 100 Location: London Road, Wallington, Surrey, - Borehole 'A' Authority: Environment Agency, Thames Region Abstraction: Amenity: Make-Up Or Top Up Water Abstraction Type: Water may be abstracted from a single point Source: Groundwater Daily Rate (m3): 1 Yearly Rate (m3): 29 Details: London Road, Wallington, Surrey Authorised Start: 01 January Authorised End: 31 December Permit Start Date: 4th February 1993 Permit End Date: Not Supplied Positional Accuracy: Located by supplier to within 100m	(S)	1917	1	528600 164900
	Groundwater Vulnerability Geological Classification: Minor Aquifer (Variably permeable) - These can be fractured or potentially fractured rocks, which do not have a high primary permeability, or other formations of variable permeability including unconsolidated deposits. Although not producing large quantities of water for abstraction, they are important for local supplies and in supplying base flow to rivers Soil Classification: Soils of High Leaching Potential (U) - Soil information for restored mineral workings and urban areas is based on fewer observations than elsewhere. A worst case vulnerability classification (H) assumed, until proved otherwise Map Sheet: Sheet 39 West London Scale: 1:100,000	A13NW (W)	0	1	529320 166845
	Drift Deposits None				
49	Source Protection Zones Name: Various Source: Environment Agency, Head Office Reference: Not Supplied Type: Zone III (Total Catchment): The total area needed to support the discharge from the protected groundwater source.	A13SW (SW)	1	1	529202 166760
50	Source Protection Zones Name: Various Source: Environment Agency, Head Office Reference: Not Supplied Type: Zone II (Outer Protection Zone): Either 25% of the source area or a 400 day travel time whichever is greater.	A13SW (SW)	3	1	529201 166759
51	Source Protection Zones Name: Various Source: Environment Agency, Head Office Reference: Not Supplied Type: Zone I (Inner Protection Zone): Travel time of 50 days or less to the groundwater source.	A12SE (W)	424	1	528729 166817
	Extreme Flooding from Rivers or Sea without Defences None				
	Flooding from Rivers or Sea without Defences None				
	Areas Benefiting from Flood Defences None				
	Flood Water Storage Areas None				

Map ID	Details	Quadrant Reference (Compass Direction)	Estimated Distance From Site	Contact	NGR
	Flood Defences None				

Map ID	Details	Quadrant Reference (Compass Direction)	Estimated Distance From Site	Contact	NGR
52	Historical Landfill Sites Licence Holder: Not Supplied Location: Beddington, Sutton, London Name: Therapia Lane Operator Location: Not Supplied Boundary Accuracy: As Supplied Provider Reference: EAHLD11044 First Input Date: Not Supplied Last Input Date: 31st December 1965 Specified Waste Deposited Waste included Inert, Industrial, Commercial, Household and Type: Special Waste EA Waste Ref: Not Supplied Regis Ref: Not Supplied WRC Ref: 5780/0002 BGS Ref: Not Supplied Other Ref: 8SU002, SUT002, 5870/0037	A13SE (E)	131	1	529611 166744
53	Historical Landfill Sites Licence Holder: A and J Bull Location: Mitcham, Merton, London Name: Mitcham Common Operator Location: Not Supplied Boundary Accuracy: As Supplied Provider Reference: EAHLD11503 First Input Date: 25th January 1980 Last Input Date: 15th September 1984 Specified Waste Deposited Waste included Inert, Commercial and Household Waste Type: EA Waste Ref: Not Supplied Regis Ref: Not Supplied WRC Ref: 5720/0002 BGS Ref: Not Supplied Other Ref: 8ME002, MER002	A18SE (N)	349	1	529367 167305
54	Historical Landfill Sites Licence Holder: D and H Reclamation Limited Location: Mitcham, Merton, London Name: Mitcham Common Operator Location: Not Supplied Boundary Accuracy: As Supplied Provider Reference: EAHLD11501 First Input Date: 25th January 1980 Last Input Date: 17th September 1984 Specified Waste Deposited Waste included Industrial Waste Type: EA Waste Ref: Not Supplied Regis Ref: Not Supplied WRC Ref: 5720/0001 BGS Ref: Not Supplied Other Ref: DL064, 8ME008, DL448	A18NE (N)	675	1	529602 167562
55	Historical Landfill Sites Licence Holder: Lanfrac School Location: Thornton, Heath, Croyden, London Name: Lanfrac School Operator Location: Not Supplied Boundary Accuracy: As Supplied Provider Reference: EAHLD11012 First Input Date: 31st December 1939 Last Input Date: 31st December 1947 Specified Waste Deposited Waste included Inert, Commercial and Household Waste Type: EA Waste Ref: Not Supplied Regis Ref: Not Supplied WRC Ref: 5240/0007 BGS Ref: Not Supplied Other Ref: 8CR007	A19SE (NE)	744	1	530062 167367
56	Historical Landfill Sites Licence Holder: A and J Bull Location: Mitcham, Merton, London Name: Mitcham Common Operator Location: Not Supplied Boundary Accuracy: As Supplied Provider Reference: EAHLD11502 First Input Date: 25th January 1980 Last Input Date: 15th September 1984 Specified Waste Deposited Waste included Inert, Commercial and Household Waste Type: EA Waste Ref: Not Supplied Regis Ref: Not Supplied WRC Ref: 5720/0002 BGS Ref: Not Supplied Other Ref: 8ME002, MER002	A18NW (N)	867	1	529042 167816

Map ID	Details	Quadrant Reference (Compass Direction)	Estimated Distance From Site	Contact	NGR
57	<p>Licensed Waste Management Facilities (Landfill Boundaries)</p> <p>Name: Beddington Farmlands Landfill Site Licence Number: 83212 Location: Thames Water Services Ltd, 105, Beddington Lane, Croydon, Surrey, CR0 4TD Licence Holder: Viridor Waste Management Ltd Authority: Environment Agency - Thames Region, South East Area Site Category: Waste Landfilling; >10 T/D with Capacity >25,000T Excluding Inert Waste Max Input Rate: Not Supplied Licence Status: Active Issued: 23rd January 1998 Positional Accuracy: Positioned by the supplier Boundary Accuracy: As Supplied</p>	A13SW (SW)	0	1	529309 166839
58	<p>Licensed Waste Management Facilities (Landfill Boundaries)</p> <p>Name: Beddington Corner, Mitcham, Cr4 Licence Number: 83211 Location: A & J Bull (Southern) Ltd, Beddington Corner, London Road, Mitcham, Surrey, CR4 Licence Holder: S I T A Southern Ltd Authority: Environment Agency - Thames Region, South East Area Site Category: Landfills Taking Other Wastes (Construction, Demolition, Dredgings) Max Input Rate: Not Supplied Licence Status: Active Issued: 19th May 1993 Positional Accuracy: Positioned by the supplier Boundary Accuracy: As Supplied</p>	A12NW (W)	520	1	528620 166865
59	<p>Licensed Waste Management Facilities (Locations)</p> <p>Licence Number: 83441 Location: 105 Beddington Lane, Beddington, Croydon, Surrey, CR0 4TD Operator Name: Viridor Waste (Thames) Ltd Operator Location: Not Supplied Authority: Environment Agency - Thames Region, South East Area Site Category: Composting Licence Status: Modified Issued: 8th September 2003 Last Modified: 6th October 2006 Expires: Not Supplied Suspended: Not Supplied Revoked: Not Supplied Surrendered: Not Supplied IPPC Reference: Not Supplied Positional Accuracy: Located by supplier to within 100m</p>	A13SW (W)	0	1	529200 166800
60	<p>Licensed Waste Management Facilities (Locations)</p> <p>Licence Number: 83419 Location: 105 Beddington Lane, Croydon, Surrey, CR0 4TD Operator Name: Thames Waste Management Ltd Operator Location: Not Supplied Authority: Environment Agency - Thames Region, South East Area Site Category: Metal Recycling Sites (Mixed) Licence Status: Surrendered Issued: 31st March 2003 Last Modified: Not Supplied Expires: Not Supplied Suspended: Not Supplied Revoked: Not Supplied Surrendered: 3rd November 2005 IPPC Reference: Not Supplied Positional Accuracy: Located by supplier to within 100m</p>	A13SW (SW)	0	1	529300 166800
61	<p>Licensed Waste Management Facilities (Locations)</p> <p>Licence Number: 83473 Location: 777 Recycling Centre Coomber Way, Beddington, Croydon, Surrey, CR0 4TE Operator Name: 777 Demolition & Haulage Co Ltd Operator Location: Not Supplied Authority: Environment Agency - Thames Region, South East Area Site Category: Material Recycling Treatment Facilities Licence Status: Modified Issued: 16th September 2004 Last Modified: 16th November 2007 Expires: Not Supplied Suspended: Not Supplied Revoked: Not Supplied Surrendered: Not Supplied IPPC Reference: Not Supplied Positional Accuracy: Located by supplier to within 10m</p>	A13NE (NE)	229	1	529493 167083

Map ID	Details	Quadrant Reference (Compass Direction)	Estimated Distance From Site	Contact	NGR
62	<p>Licensed Waste Management Facilities (Locations)</p> <p>Licence Number: 83314 Location: European Metal Recycling Ltd, Therapia Lane, Croydon, Surrey, CR0 3DH Operator Name: European Metal Recycling Ltd Operator Location: Not Supplied Authority: Environment Agency - Thames Region, South East Area Site Category: Metal Recycling Sites (Mixed) Licence Status: Modified Issued: 28th March 2000 Last Modified: 11th December 2009 Expires: Not Supplied Suspended: Not Supplied Revoked: Not Supplied Surrendered: Not Supplied IPPC Reference: Not Supplied Positional Accuracy: Located by supplier to within 10m</p>	A14SW (E)	455	1	529975 166750
63	<p>Licensed Waste Management Facilities (Locations)</p> <p>Licence Number: 83214 Location: Endeavour Way, Beddington Farm Road, Sutton, Surrey, CR0 4XB Operator Name: Veolia E S Cleanaway (U K) Ltd Operator Location: Not Supplied Authority: Environment Agency - Thames Region, South East Area Site Category: Household, Commercial And Industrial Transfer Stations Licence Status: Modified Issued: 21st July 1992 Last Modified: 3rd March 2010 Expires: Not Supplied Suspended: Not Supplied Revoked: Not Supplied Surrendered: Not Supplied IPPC Reference: Not Supplied Positional Accuracy: Located by supplier to within 10m</p>	A14SE (E)	519	1	530050 166840
64	<p>Licensed Waste Management Facilities (Locations)</p> <p>Licence Number: 83213 Location: Endeavour Way, Beddington Farm Road, Croydon, Surrey, CR0 4XB Operator Name: D Withers Plc Operator Location: Not Supplied Authority: Environment Agency - Thames Region, South East Area Site Category: Household, Commercial And Industrial Transfer Stations Licence Status: Part Revoked Issued: 16th May 1994 Last Modified: Not Supplied Expires: Not Supplied Suspended: Not Supplied Revoked: Not Supplied Surrendered: Not Supplied IPPC Reference: Not Supplied Positional Accuracy: Located by supplier to within 10m</p>	A14SE (E)	577	1	530106 166811
65	<p>Licensed Waste Management Facilities (Locations)</p> <p>Licence Number: 83211 Location: Beddington Corner, London Road, Mitcham, Surrey, CR4 Operator Name: S I T A Southern Ltd Operator Location: Not Supplied Authority: Environment Agency - Thames Region, South East Area Site Category: Landfills Taking Other Wastes (Construction, Demolition, Dredgings) Licence Status: Closed Issued: 19th May 1993 Last Modified: Not Supplied Expires: Not Supplied Suspended: Not Supplied Revoked: Not Supplied Surrendered: Not Supplied IPPC Reference: Not Supplied Positional Accuracy: Located by supplier to within 100m</p>	A12NW (W)	643	1	528500 167000
66	<p>Licensed Waste Management Facilities (Locations)</p> <p>Licence Number: 83210 Location: Plot 8, Beddington Farm, Beddington Lane, Croydon, Surrey, CR0 4TH Operator Name: Brophy Organic Products Ltd Operator Location: Not Supplied Authority: Environment Agency - Thames Region, South East Area Site Category: Physical Treatment Facilities Licence Status: Surrendered Issued: 18th November 1992 Last Modified: Not Supplied Expires: Not Supplied Suspended: Not Supplied Revoked: Not Supplied Surrendered: 4th June 2001 IPPC Reference: Not Supplied Positional Accuracy: Located by supplier to within 10m</p>	A8SW (S)	699	1	529301 166008

Map ID	Details	Quadrant Reference (Compass Direction)	Estimated Distance From Site	Contact	NGR
67	Licensed Waste Management Facilities (Locations) Licence Number: 100718 Location: 124 Beddington Lane, Croydon, Surrey, CR0 4YZ Operator Name: Beddington Transfer Services Ltd Operator Location: Not Supplied Authority: Environment Agency - Thames Region, South East Area Site Category: Household, Commercial And Industrial Transfer Stations Licence Status: Issued Issued: 21st November 2008 Last Modified: Not Supplied Expires: Not Supplied Suspended: Not Supplied Revoked: Not Supplied Surrendered: Not Supplied IPPC Reference: Not Supplied Positional Accuracy: Located by supplier to within 100m	A9NW (SE)	721	1	530000 166300
68	Licensed Waste Management Facilities (Locations) Licence Number: 83212 Location: 105 Beddington Lane, Croydon, Surrey, CR0 4TD Operator Name: Thames Waste Management Ltd Operator Location: Not Supplied Authority: Environment Agency - Thames Region, South East Area Site Category: Household, Commercial And Industrial Waste Landfills Licence Status: IPPC Issued: 23rd January 1998 Last Modified: 8th October 1999 Expires: Not Supplied Suspended: Not Supplied Revoked: Not Supplied Surrendered: Not Supplied IPPC Reference: VP3039SW Positional Accuracy: Located by supplier to within 10m	A9SW (SE)	896	1	530006 166069
69	Licensed Waste Management Facilities (Locations) Licence Number: 83335 Location: 79-83 Beddington Lane, Croydon, Surrey, CR0 4TH Operator Name: One51 E S Recycling U K (South) Ltd Operator Location: Not Supplied Authority: Environment Agency - Thames Region, South East Area Site Category: Transfer Stations Taking Non-biodegradable Wastes Licence Status: Transferred Issued: 22nd July 2002 Last Modified: 20th February 2009 Expires: Not Supplied Suspended: Not Supplied Revoked: Not Supplied Surrendered: Not Supplied IPPC Reference: Not Supplied Positional Accuracy: Located by supplier to within 100m	A3NE (S)	934	1	529600 165800
	Local Authority Landfill Coverage Name: London Borough of Sutton - Has supplied landfill data		0	2	529320 166845
	Local Authority Landfill Coverage Name: London Borough of Merton - Has no landfill data to supply		282	8	529385 167223
	Local Authority Landfill Coverage Name: London Borough of Croydon - Has no landfill data to supply		617	3	529984 167266
70	Local Authority Recorded Landfill Sites Location: Beddington Lane, Beddington, Surrey Reference: Not Supplied Authority: London Borough of Sutton, Environmental Health Department Last Reported Status: Closed Types of Waste: Not Supplied Date of Closure: 31/12/1965 Positional Accuracy: Positioned by the supplier Boundary Quality: Moderate	A13SE (E)	131	2	529614 166746

Map ID	Details	Quadrant Reference (Compass Direction)	Estimated Distance From Site	Contact	NGR
71	<p>Registered Landfill Sites</p> <p>Licence Holder: Thames Waste Management Ltd Licence Reference: T/SE/THA046 Site Location: Beddington Farmlands Landfill, 105 Beddington Lane, Beddington, SUTTON, Surrey, CR0 0TD Licence Easting: 529100 Licence Northing: 166400 Operator Location: Gainsborough House, Manor Farm Road, READING, Berkshire, RG2 0JN Authority: Environment Agency - Thames Region, South East Area Site Category: Landfill Max Input Rate: Very Large (Equal to or greater than 250,000 tonnes per year) Waste Source: No known restriction on source of waste Restrictions: Status: Operational as far as is known Dated: 23rd January 1998 Preceded By: Not Given Licence: Superseded By: Not Given Licence: Positional Accuracy: Manually positioned to the address or location Boundary Accuracy: Not Applicable Authorised Waste Lwra Cat. Bii Gen. Scrap Metal Waste Lwra Cat. A = Inert Wastes Lwra Cat. Bi Gen. Non-Putresc Lwra Cat. C 'Putresc' Lwra Cat. E = Difficult Gen. W Maximum Waste Permitted By Licence Prohibited Waste Clinical Wastes Horticultural Chemicals Liquid Wastes Special Waste (As In Epa 1990:S62 Of 1996 Regs) Waste N.O.S.</p>	A8NW (SW)	337	1	529100 166400
72	<p>Registered Landfill Sites</p> <p>Licence Holder: A & J Bull (Southern) Ltd Licence Reference: DL448 Site Location: Beddington Corner, London Road, Mitcham, Surrey Licence Easting: 528500 Licence Northing: 167100 Operator Location: 4 London Wall Buildings, Blomfield Street, LONDON, Greater London, EC2M 5UQ Authority: Environment Agency - Thames Region, South East Area Site Category: Landfill Max Input Rate: Very Large (Equal to or greater than 250,000 tonnes per year) Waste Source: No known restriction on source of waste Restrictions: Status: Site Closed Dated: 19th May 1993 Preceded By: Not Given Licence: Superseded By: Not Given Licence: Positional Accuracy: Manually positioned to the address or location Boundary Accuracy: Not Applicable Authorised Waste Lwra Cat. A = Inert Wastes Lwra Cat. Bi Gen. Non-Putresc (Some) Max. Waste Permitted By Licence Prohibited Waste Clinical - As In Coll/Disp. Regs Of '88 Special Wastes</p>	A12NW (W)	658	1	528500 167100

Map ID	Details	Quadrant Reference (Compass Direction)	Estimated Distance From Site	Contact	NGR
73	<p>Registered Waste Transfer Sites</p> <p>Licence Holder: Underground (Civ Eng) Services Ltd Licence Reference: DL572 Site Location: 154A Beddington Lane, CROYDON, Surrey, CR9 4QD Operator Location: Estate Chambers, 12 Ross Parade, WELLINGTON, Surrey, SM6 8QG Authority: Environment Agency - Thames Region, South East Area Site Category: Transfer Max Input Rate: Medium (Equal to or greater than 25,000 and less than 75,000 tonnes per year) Waste Source: No known restriction on source of waste Restrictions: Licence Status: Licence lapsed/cancelled/defunct/not applicable/surrenderedCancelled Dated: 29th September 1994 Preceded By: Not Given Licence: Superseded By: Not Given Licence: Positional Accuracy: Manually positioned to the address or location Boundary Quality: Not Supplied Authorised Waste: Lwra Cat. A = Inert Wastes Lwra Cat. Bi Gen.Non-Putresc Lwra Cat. E = Diff.Gen.W Some Of Max.Waste Permitted By Licence Prohibited Waste: Clinical - As In Coll/Disp.Reg. Of '88 Liquid/Slurry/Sludge Wastes Special Wastes Waste N.O.S.</p>	A13NE (NE)	178	1	529540 167030
74	<p>Registered Waste Transfer Sites</p> <p>Licence Holder: Cleanaway Ltd Licence Reference: DL026 Site Location: Croydon Transfer Station, Endeavour Way, CROYDON, Surrey, CR0 4XB Operator Location: The Drive, Warley, BRENTWOOD, Essex, CM13 3BE Authority: Environment Agency - Thames Region, South East Area Site Category: Transfer Max Input Rate: Large (Equal to or greater than 75,000 and less than 250,000 tonnes per year) Waste Source: No known restriction on source of waste Restrictions: Licence Status: Operational as far as is knownOperational Dated: 21st July 1992 Preceded By: DL026 Licence: Superseded By: Not Given Licence: Positional Accuracy: Manually positioned to the address or location Boundary Quality: Not Supplied Authorised Waste: Lwra Cat. A = Inert Wastes Lwra Cat. Bi Gen.Non-Putresc Lwra Cat. C 'Putresc' Max.Waste Permitted By Licence- Stated Maximum Waste Permitted By Licence Prohibited Waste: Clinical - As In Coll/Disp.Reg. Of '88 Shotblast Res/Silicate Slag/Boil.Scale Special Wastes</p>	A14SE (E)	519	1	530050 166840
74	<p>Registered Waste Transfer Sites</p> <p>Licence Holder: Cleanaway Ltd Licence Reference: DL026 Site Location: Beddington Farm Road Transfer Station, CROYDON, Surrey, CR0 4XB Operator Location: As Site Address Authority: Environment Agency - Thames Region, South East Area Site Category: Transfer Max Input Rate: Large (Equal to or greater than 75,000 and less than 250,000 tonnes per year) Waste Source: No known restriction on source of waste Restrictions: Licence Status: Record supersededSuperseded Dated: 1st November 1977 Preceded By: Not Given Licence: Superseded By: DL026 Licence: Positional Accuracy: Manually positioned to the address or location Boundary Quality: Not Supplied Authorised Waste: Household + Commercial Waste Ind. Non-Haz. Inert, Non-Flammable Ind. Non-Haz. Potentially Combustible Prohibited Waste: Biodegradable/Putrescible Waste Clinical Wastes Notifiable Wastes Special Wastes</p>	A14SE (E)	519	1	530050 166840

Map ID	Details	Quadrant Reference (Compass Direction)	Estimated Distance From Site	Contact	NGR
75	<p>Registered Waste Transfer Sites</p> <p>Licence Holder: D Withers & Sons Ltd Licence Reference: DL219 Site Location: Endeavour Way, Beddington Farm Road, CROYDON, Surrey, CR0 4XB Operator Location: As Site Address Authority: Environment Agency - Thames Region, South East Area Site Category: Transfer Max Input Rate: Medium (Equal to or greater than 25,000 and less than 75,000 tonnes per year) Waste Source: No known restriction on source of waste Restrictions: Licence Status: Record supersededSuperseded Dated: 1st November 1985 Preceded By: Not Given Licence: Superseded By: DL373 Licence: Positional Accuracy: Manually positioned to the road within the address or location Boundary Quality: Not Supplied Authorised Waste: Construction Ind. Waste Prohibited Waste: Clinical Wastes Notifiable Wastes Putrescible Waste Special Wastes</p>	A14SE (E)	571	1	530100 166800
75	<p>Registered Waste Transfer Sites</p> <p>Licence Holder: D Withers Building Foundations Ltd Licence Reference: DL373 Site Location: Endeavour Way, Beddington Farm Road, CROYDON, Surrey, CR0 4XB Operator Location: As Site Address Authority: Environment Agency - Thames Region, South East Area Site Category: Transfer Max Input Rate: Small (Equal to or greater than 10,000 and less than 25,000 tonnes per year) Waste Source: No known restriction on source of waste Restrictions: Licence Status: Site closed (licence partially revoked)Site Closed Dated: 16th May 1994 Preceded By: DL373 Licence: Superseded By: Not Given Licence: Positional Accuracy: Located by supplier to within 100m Boundary Quality: Not Supplied Authorised Waste: Lwra Cat. A = Inert Wastes Lwra Cat. Bi Gen.Non-Putresc Max.Waste Permitted By Licence Prohibited Waste: Clinical - As In Coll/Disp.Reggs Of '88 Liquid/Slurry/Sludge Wastes Poisonous, Noxious, Polluting Wastes Special Wastes Waste N.O.S.</p>	A14SE (E)	581	1	530110 166810
75	<p>Registered Waste Transfer Sites</p> <p>Licence Holder: D Withers Building Foundations Ltd Licence Reference: DL373 Site Location: Endeavour Way, Beddington Farm Road, CROYDON, Surrey, CR0 4XB Operator Location: As Site Address Authority: Environment Agency - Thames Region, South East Area Site Category: Transfer Max Input Rate: Medium (Equal to or greater than 25,000 and less than 75,000 tonnes per year) Waste Source: No known restriction on source of waste Restrictions: Licence Status: Record supersededSuperseded Dated: 1st February 1992 Preceded By: DL219 Licence: Superseded By: DL373 Licence: Positional Accuracy: Located by supplier to within 100m Boundary Quality: Not Supplied Authorised Waste: Lwra Cat. A = Inert Wastes Lwra Cat. Bi Gen.Non-Putresc Max.Waste Permitted By Licence- Stated Prohibited Waste: Ash/Clinker/Incinerator Residues Clinical - As In Coll/Disp.Reggs Of '88 Liquid/Sludge Wastes Poisonous, Noxious, Polluting Wastes Shotblast Res/Silicate Slag/Boil.Scale</p>	A14SE (E)	581	1	530110 166810

Map ID	Details	Quadrant Reference (Compass Direction)	Estimated Distance From Site	Contact	NGR
76	<p>Registered Waste Transfer Sites</p> <p>Licence Holder: Alex Reid Ltd Licence Reference: DL547 Site Location: Ashworth House, 128-130 Beddington Lane, CROYDON, Surrey, CR0 4YZ Operator Location: As Site Address Authority: Environment Agency - Thames Region, South East Area Site Category: Transfer Max Input Rate: Very Small (Less than 10,000 tonnes per year) Waste Source: No known restriction on source of waste Restrictions: Licence Status: Licence lapsed/cancelled/defunct/not applicable/surrenderedCancelled Dated: 1st April 1994 Preceded By: Not Given Licence: Superseded By: Not Given Licence: Positional Accuracy: Manually positioned to the address or location Boundary Quality: Not Supplied Authorised Waste: Max.Waste Permitted By Licence Mixed Sludges Ex Launder/Dry Cleaning Mixed Solvent Ex Launder/Dry Cleaning Prohibited Waste: Waste N.O.S.</p>	A9NW (SE)	684	1	530000 166350
77	<p>Registered Waste Transfer Sites</p> <p>Licence Holder: C.E.G.B. Licence Reference: DL017 Site Location: Croydon Power Station, Beddington Power Road, Croydon, Surrey Operator Location: As Site Address Authority: Environment Agency - Thames Region, South East Area Site Category: Transfer Max Input Rate: Small (Equal to or greater than 10,000 and less than 25,000 tonnes per year) Waste Source: No known restriction on source of waste Restrictions: Licence Status: Licence lapsed/cancelled/defunct/not applicable/surrenderedCancelled Dated: 1st November 1977 Preceded By: Not Given Licence: Superseded By: Not Given Licence: Positional Accuracy: Manually positioned to the road within the address or location Boundary Quality: Not Supplied Authorised Waste: Pulverised Fuel Ash</p>	A9NE (SE)	890	1	530300 166400
78	<p>Registered Waste Transfer Sites</p> <p>Licence Holder: Archway Building Services Ltd Licence Reference: T/SE/ARC019 Site Location: Station Goods Yard, Mitcham Junction Station, MITCHAM, Surrey, CR4 4XR Operator Location: As Site Address Authority: Environment Agency - Thames Region, South East Area Site Category: Transfer Max Input Rate: Very Small (Less than 10,000 tonnes per year) Waste Source: No known restriction on source of waste Restrictions: Licence Status: Operational as far as is knownOperational Dated: 4th September 1997 Preceded By: Not Given Licence: Superseded By: Not Given Licence: Positional Accuracy: Manually positioned to the address or location Boundary Quality: Not Supplied Authorised Waste: Lwra Cat. A = Inert Wastes Lwra Cat. Bi Gen.Non-Putresc Max.Storage In Licence Prohibited Waste: Liquid Wastes Sludge Wastes Waste N.O.S.</p>	A17NW (NW)	893	1	528465 167535

Map ID	Details	Quadrant Reference (Compass Direction)	Estimated Distance From Site	Contact	NGR
79	<p>Registered Waste Transfer Sites</p> <p>Licence Holder: Starr (Wimbledon) Ltd Licence Reference: DL176 Site Location: Station Depot, London Road, Hackbridge, Wallington, Surrey Operator Location: As Site Address Authority: Environment Agency - Thames Region, South East Area Site Category: Transfer Max Input Rate: Medium (Equal to or greater than 25,000 and less than 75,000 tonnes per year) Waste Source: No known restriction on source of waste Restrictions: Licence Status: Licence lapsed/cancelled/defunct/not applicable/surrenderedCancelled Dated: 1st October 1984 Preceded By: Not Given Licence: Superseded By: Not Given Licence: Positional Accuracy: Manually positioned to the address or location Boundary Quality: Not Supplied Authorised Waste: Construction And Demolition Wastes Household + Commercial Waste Ind. Non-Haz. Potentially Combustible Prohibited Waste: Biodegradable/Putrescible Waste Clinical Wastes Notifiable Wastes Special Wastes</p>	A7SW (SW)	939	1	528560 166060
80	<p>Registered Waste Treatment or Disposal Sites</p> <p>Licence Holder: European Metal Recycling Ltd Licence Reference: WML83314 Site Location: Therapia Lane, Beddington, CROYDON, Surrey, CR0 3DH Operator Location: Alexandra Building, Alexandra Dock 1, Bootle, LIVERPOOL, Merseyside, L20 1BX Authority: Environment Agency - Thames Region, South East Area Site Category: Scrapyard Max Input Rate: Medium (Equal to or greater than 25,000 and less than 75,000 tonnes per year) Waste Source: No known restriction on source of waste Restrictions: Licence Status: Operational as far as is knownOperational Dated: 28th March 2000 Preceded By: Not Given Licence: Superseded By: Not Given Licence: Positional Accuracy: Positioned by the supplier Boundary Quality: Good Authorised Waste: Maximum Waste Permitted By Licence Metal Waste/Scrap Metal (As In Post'98 E.A.Lics And Equivalent To 23.00.00) Prohibited Waste: Other Waste/Waste Not Otherwise Specified Special Waste Other Than Batteries/Oil As Normal/Necessary Part Of Vehicles</p>	A14SW (E)	302	1	529833 166832
81	<p>Registered Waste Treatment or Disposal Sites</p> <p>Licence Holder: Brophy Organic Projects Ltd Licence Reference: DL415 Site Location: Plot 8 Beddington Farm, Beddington Lane, CROYDON, Surrey, CR0 4TH Operator Location: Gainsborough House, Manor Farm Road, READING, Berkshire, RG2 0JN Authority: Environment Agency - Thames Region, South East Area Site Category: Transfer - with treatment Max Input Rate: Large (Equal to or greater than 75,000 and less than 250,000 tonnes per year) Waste Source: No known restriction on source of waste Restrictions: Licence Status: Licence has completion certificateSurrendered Dated: 18th November 1992 Preceded By: Not Given Licence: Superseded By: Not Given Licence: Positional Accuracy: Manually positioned to the address or location Boundary Quality: Not Supplied Authorised Waste: Sewage Sludge (Dried) Sub/Topsoil,Hardcore,Clay,Sand Prohibited Waste: Clinical - As In Control.Waste Regs'92 Special Wastes Waste N.O.S.</p>	A8SW (S)	697	1	529300 166010

Map ID	Details	Quadrant Reference (Compass Direction)	Estimated Distance From Site	Contact	NGR
82	Planning Hazardous Substance Consents Name: Calor Gas Ltd Location: Unit 2 Station Goods Yard, London Road, Hackbridge, Surrey, Sm6 7bj Authority: London Borough of Sutton Application Ref: D2005-53913-Haz Hazardous Substance: Flammable (flammable liquids with flash point >=21C and <=55C supporting combustion) Maximum Quantity: 49.9 Application date: Not Supplied Decision: Unknown at time of report Positional Accuracy: Manually positioned within the geographical locality	A7SW (SW)	988	4	528574 165978

Map ID	Details	Quadrant Reference (Compass Direction)	Estimated Distance From Site	Contact	NGR
83	BGS Recorded Mineral Sites Site Name: Croydon Quarry Location: 107 Beddington Lane, Sutton, Surrey Source: British Geological Survey, National Geoscience Information Service Reference: 4347 Type: Opencast Status: Ceased Operator: Cemex Uk Materials Ltd Operator Location: Cemex House, Coldharbour Lane, Thorpe, Egham, Surrey, Tw20 8td Periodic Type: Quaternary Geology: Hackney Gravel Member Commodity: Sand and Gravel Positional Accuracy: Located by supplier to within 10m	A13SW (W)	204	5	529010 166720
84	BGS Recorded Mineral Sites Site Name: Beddington Farmlands Location: Beddington Lane, Hackbridge, Sutton, Surrey Source: British Geological Survey, National Geoscience Information Service Reference: 19871 Type: Opencast Status: Ceased Operator: Cemex Uk Materials Ltd Operator Location: Cemex House, Coldharbour Lane, Thorpe, Egham, Surrey, Tw20 8td Periodic Type: Quaternary Geology: Hackney Gravel Member Commodity: Sand and Gravel Positional Accuracy: Located by supplier to within 100m	A8SE (S)	608	5	529400 166100
85	BGS Recorded Mineral Sites Site Name: Beddington Location: Riverscroftchertsey Road, Shepperton, Sutton Source: British Geological Survey, National Geoscience Information Service Reference: 4346 Type: Opencast Status: Ceased Operator: A & J Bull Ltd Operator Location: Benedict Wharf, Benedict Road, Mitcham, Surrey, Cr4 3bq Periodic Type: Quaternary Geology: River Thames Gravel Commodity: Sand and Gravel Positional Accuracy: Located by supplier to within 100m	A7NE (SW)	622	5	528700 166400
86	BGS Recorded Mineral Sites Site Name: Beddington Farmlands Location: Beddington Lane, Hackbridge, Sutton, Surrey Source: British Geological Survey, National Geoscience Information Service Reference: 19870 Type: Opencast Status: Ceased Operator: Cemex Uk Materials Ltd Operator Location: Cemex House, Coldharbour Lane, Thorpe, Egham, Surrey, Tw20 8td Periodic Type: Quaternary Geology: Hackney Gravel Member Commodity: Sand and Gravel Positional Accuracy: Located by supplier to within 10m	A12NW (W)	716	5	528435 167070
87	BGS Recorded Mineral Sites Site Name: Croydon Location: Beddington Lane, Hackbridge, Sutton, Surrey Source: British Geological Survey, National Geoscience Information Service Reference: 19869 Type: Opencast Status: Ceased Operator: Cemex Uk Materials Ltd Operator Location: Cemex House, Coldharbour Lane, Thorpe, Egham, Surrey, Tw20 8td Periodic Type: Quaternary Geology: Hackney Gravel Member Commodity: Sand and Gravel Positional Accuracy: Located by supplier to within 10m	A7SE (S)	750	5	528990 166000
	BGS 1:625,000 Solid Geology Description: London Clay	A13NW (W)	0	5	529320 166845
	Coal Mining Affected Areas In an area which may not be affected by coal mining				
	Non Coal Mining Areas of Great Britain No Hazard				
	Potential for Collapsible Ground Stability Hazards No Hazard				

Map ID	Details	Quadrant Reference (Compass Direction)	Estimated Distance From Site	Contact	NGR
	Potential for Compressible Ground Stability Hazards Hazard Potential: No Hazard Source: British Geological Survey, National Geoscience Information Service	A13NW (W)	0	5	529320 166845
	Potential for Compressible Ground Stability Hazards Hazard Potential: Very Low Source: British Geological Survey, National Geoscience Information Service	A13NW (N)	51	5	529275 167025
	Potential for Compressible Ground Stability Hazards Hazard Potential: Moderate Source: British Geological Survey, National Geoscience Information Service	A13NE (E)	52	5	529525 166925
	Potential for Compressible Ground Stability Hazards Hazard Potential: Very Low Source: British Geological Survey, National Geoscience Information Service	A13NW (N)	70	5	529320 167025
	Potential for Compressible Ground Stability Hazards Hazard Potential: Very Low Source: British Geological Survey, National Geoscience Information Service	A13NW (N)	103	5	529300 167075
	Potential for Compressible Ground Stability Hazards Hazard Potential: Moderate Source: British Geological Survey, National Geoscience Information Service	A13SE (E)	136	5	529625 166750
	Potential for Compressible Ground Stability Hazards Hazard Potential: Very Low Source: British Geological Survey, National Geoscience Information Service	A13SE (S)	159	5	529400 166550
	Potential for Ground Dissolution Stability Hazards No Hazard				
	Potential for Landslide Ground Stability Hazards Hazard Potential: Very Low Source: British Geological Survey, National Geoscience Information Service	A13NW (W)	0	5	529320 166845
	Potential for Running Sand Ground Stability Hazards Hazard Potential: Very Low Source: British Geological Survey, National Geoscience Information Service	A13NW (W)	0	5	529320 166845
	Potential for Running Sand Ground Stability Hazards Hazard Potential: No Hazard Source: British Geological Survey, National Geoscience Information Service	A13SE (S)	159	5	529400 166550
	Potential for Shrinking or Swelling Clay Ground Stability Hazards Hazard Potential: Moderate Source: British Geological Survey, National Geoscience Information Service	A13NW (W)	0	5	529320 166845
	Potential for Shrinking or Swelling Clay Ground Stability Hazards Hazard Potential: No Hazard Source: British Geological Survey, National Geoscience Information Service	A13SW (S)	0	5	529320 166825
	Potential for Shrinking or Swelling Clay Ground Stability Hazards Hazard Potential: No Hazard Source: British Geological Survey, National Geoscience Information Service	A13NW (N)	1	5	529320 166975
	Potential for Shrinking or Swelling Clay Ground Stability Hazards Hazard Potential: Very Low Source: British Geological Survey, National Geoscience Information Service	A13SE (S)	159	5	529400 166550
	Radon Potential - Radon Affected Areas Affected Area: The property is not in a radon affected area, as less than 1% of homes are above the action level Source: British Geological Survey, National Geoscience Information Service	A13NW (W)	0	5	529320 166845
	Radon Potential - Radon Protection Measures Protection Measure: No radon protective measures are necessary in the construction of new dwellings or extensions Source: British Geological Survey, National Geoscience Information Service	A13NW (W)	0	5	529320 166845

Map ID	Details	Quadrant Reference (Compass Direction)	Estimated Distance From Site	Contact	NGR
88	Contemporary Trade Directory Entries Name: Thames Waste Management Location: 105, Beddington Lane, Croydon, Surrey, CR0 4TD Classification: Waste Disposal Services Status: Inactive Positional Accuracy: Automatically positioned to the address	A13SW (S)	0	-	529301 166722
89	Contemporary Trade Directory Entries Name: Builder Center Location: Beddington La, Croydon, Surrey, CR9 4NH Classification: Builders' Merchants Status: Active Positional Accuracy: Manually positioned to the road within the address or location	A13SE (E)	27	-	529556 166838
90	Contemporary Trade Directory Entries Name: Mitcham Building Supplies Location: 152, Beddington Lane, Croydon, Surrey, CR0 4TE Classification: Builders' Merchants Status: Inactive Positional Accuracy: Automatically positioned to the address	A13NE (NE)	93	-	529521 166947
90	Contemporary Trade Directory Entries Name: Mitcham Building Supplies Location: 152, Beddington Lane, Croydon, CR0 4TE Classification: Builders' Merchants Status: Inactive Positional Accuracy: Automatically positioned to the address	A13NE (NE)	93	-	529521 166947
90	Contemporary Trade Directory Entries Name: Mitcham Builders Location: 152, Beddington Lane, Croydon, CR0 4TE Classification: Builders' Merchants Status: Active Positional Accuracy: Automatically positioned to the address	A13NE (NE)	93	-	529521 166947
90	Contemporary Trade Directory Entries Name: Advance Fuel (London) Ltd Location: 154, Beddington Lane, Croydon, CR9 4QD Classification: Oil Fuel Distributors Status: Active Positional Accuracy: Automatically positioned to the address	A13NE (NE)	136	-	529504 166990
90	Contemporary Trade Directory Entries Name: Advance On Site Concrete Ltd Location: 154, Beddington Lane, Croydon, CR9 4QD Classification: Concrete & Mortar Ready Mixed Status: Inactive Positional Accuracy: Automatically positioned to the address	A13NE (NE)	136	-	529504 166990
90	Contemporary Trade Directory Entries Name: Advance On Site Concrete Ltd Location: 154, Beddington Lane, Croydon, CR9 4QD Classification: Concrete & Mortar Ready Mixed Status: Active Positional Accuracy: Automatically positioned to the address	A13NE (NE)	136	-	529504 166990
90	Contemporary Trade Directory Entries Name: Advance Fuels Location: 154, Beddington Lane, Croydon, Surrey, CR9 4QD Classification: Oil Fuel Distributors Status: Active Positional Accuracy: Automatically positioned to the address	A13NE (NE)	136	-	529504 166990
90	Contemporary Trade Directory Entries Name: Cobra Concrete Ltd Location: 154, Beddington Lane, Croydon, Surrey, CR9 4QD Classification: Concrete & Mortar Ready Mixed Status: Active Positional Accuracy: Automatically positioned to the address	A13NE (NE)	136	-	529504 166990
90	Contemporary Trade Directory Entries Name: Cobra Concrete Location: 154, Beddington Lane, Croydon, CR9 4QD Classification: Concrete & Mortar Ready Mixed Status: Inactive Positional Accuracy: Manually positioned to the address or location	A13NE (NE)	151	-	529499 167005
91	Contemporary Trade Directory Entries Name: Mulberry Service Station Location: 148-148a, Beddington Lane, Croydon, CR0 4TD Classification: Petrol Filling Stations Status: Inactive Positional Accuracy: Automatically positioned to the address	A13SE (E)	105	-	529619 166791

Map ID	Details	Quadrant Reference (Compass Direction)	Estimated Distance From Site	Contact	NGR
92	Contemporary Trade Directory Entries Name: Balmoral Group Ltd Location: Unit 2, Coomber Way, Croydon, Surrey, CR0 4TQ Classification: Tanks, Vats & Cisterns Status: Inactive Positional Accuracy: Manually positioned to the address or location	A13NE (NE)	115	-	529578 166952
92	Contemporary Trade Directory Entries Name: Bombardier Transportation Location: Coomber Way, Croydon, Surrey, CR0 4TQ Classification: Transport Equipment - Manufacturers Status: Inactive Positional Accuracy: Manually positioned to the road within the address or location	A13NE (E)	122	-	529614 166936
92	Contemporary Trade Directory Entries Name: Dms Truckwash Location: Coomber Way, Croydon, Surrey, CR0 4TQ Classification: Steam Cleaning Services Status: Inactive Positional Accuracy: Manually positioned to the road within the address or location	A13NE (E)	137	-	529627 166944
93	Contemporary Trade Directory Entries Name: P F Whitehead Transport Services Ltd Location: Unit 4, Coomber Way, Croydon, Surrey, CR0 4TQ Classification: Distribution Services Status: Active Positional Accuracy: Manually positioned to the address or location	A13NE (NE)	130	-	529562 166974
93	Contemporary Trade Directory Entries Name: Pf Whitehead Logistics Location: Unit 4, Coomber Way, Croydon, CR0 4TQ Classification: Road Haulage Services Status: Active Positional Accuracy: Automatically positioned to the address	A13NE (NE)	130	-	529562 166974
94	Contemporary Trade Directory Entries Name: Morgan Elliott Ltd Location: 93, Beddington Lane, Croydon, CR0 4TD Classification: Commercial Vehicle Dealers Status: Active Positional Accuracy: Automatically positioned to the address	A13SE (SE)	160	-	529599 166703
94	Contemporary Trade Directory Entries Name: Morgan Elliott Location: 93, Beddington Lane, Croydon, CR0 4TD Classification: Commercial Vehicle Dealers Status: Active Positional Accuracy: Automatically positioned to the address	A13SE (SE)	160	-	529599 166703
95	Contemporary Trade Directory Entries Name: Bedington Accident Repair Service Location: Unit 1, 2, Brookmead Industrial Estate, Jessops Way, Croydon, CR0 4TS Classification: Car Body Repairs Status: Inactive Positional Accuracy: Automatically positioned to the address	A13NW (N)	179	-	529302 167146
96	Contemporary Trade Directory Entries Name: Crystal Transport Services Location: Unit 7, 2, Brookmead Industrial Estate, Jessops Way, Croydon, CR0 4TS Classification: Road Haulage Services Status: Inactive Positional Accuracy: Automatically positioned to the address	A13NE (N)	216	-	529388 167142
96	Contemporary Trade Directory Entries Name: Crystal Logistics Location: Unit 7, 2, Brookmead Industrial Estate, Jessops Way, Croydon, Surrey, CR0 4TS Classification: Road Haulage Services Status: Active Positional Accuracy: Automatically positioned to the address	A13NE (N)	216	-	529388 167142
96	Contemporary Trade Directory Entries Name: Fans & Spares Ltd Location: Unit 6, 2, Brookmead Industrial Estate, Jessops Way, Croydon, CR0 4TS Classification: Ventilators & Ventilation Systems Status: Inactive Positional Accuracy: Automatically positioned to the address	A13NE (N)	227	-	529385 167159

Map ID	Details	Quadrant Reference (Compass Direction)	Estimated Distance From Site	Contact	NGR
96	Contemporary Trade Directory Entries Name: Fans & Spares Location: Unit 6, 2, Brookmead Industrial Estate, Jessops Way, Croydon, Surrey, CR0 4TS Classification: Ventilators & Ventilation Systems Status: Inactive Positional Accuracy: Automatically positioned to the address	A13NE (N)	227	-	529385 167159
96	Contemporary Trade Directory Entries Name: Cafe Deli Location: Unit 6, 2, Brookmead Industrial Estate, Jessops Way, Croydon, Surrey, CR0 4TS Classification: Food Products - Manufacturers Status: Active Positional Accuracy: Automatically positioned to the address	A13NE (N)	227	-	529385 167159
97	Contemporary Trade Directory Entries Name: Pullen Pumps Location: 158-160, Beddington Lane, Croydon, CR9 4PT Classification: Pumps - Sales, Servicing & Repairs Status: Inactive Positional Accuracy: Automatically positioned to the address	A13NE (NE)	229	-	529493 167083
98	Contemporary Trade Directory Entries Name: Gold Hawk Print Services Ltd Location: Unit 1, Goldhawk, 87, Beddington Lane, Croydon, CR0 4TD Classification: Printers Status: Inactive Positional Accuracy: Automatically positioned to the address	A13SE (SE)	239	-	529630 166630
98	Contemporary Trade Directory Entries Name: Goldhawk Reprographics Ltd Location: Unit 1, Goldhawk, 87, Beddington Lane, Croydon, Surrey, CR0 4TD Classification: Copying & Duplicating Services Status: Inactive Positional Accuracy: Automatically positioned to the address	A13SE (SE)	239	-	529630 166630
98	Contemporary Trade Directory Entries Name: Five Ways Motor Services Location: Unit 4,87 Beddington La, Croydon, Surrey, CR0 4TD Classification: Car Body Repairs Status: Inactive Positional Accuracy: Manually positioned to the address or location	A13SE (SE)	239	-	529629 166630
99	Contemporary Trade Directory Entries Name: Sutton Community Transport Location: Unit 3, 2, Brookmead Industrial Estate, Jessops Way, Croydon, CR0 4TS Classification: Bus & Coach Operators & Stations Status: Active Positional Accuracy: Automatically positioned to the address	A18SW (N)	240	-	529314 167207
100	Contemporary Trade Directory Entries Name: Advance On Site Concrete Ltd Location: 154, Beddington Lane, Croydon, CR0 4TE Classification: Concrete Manufacturers & Distributors Status: Inactive Positional Accuracy: Automatically positioned in the proximity of the address	A13NE (NE)	244	-	529452 167114
101	Contemporary Trade Directory Entries Name: Chubb Safe Equipment Co Location: Unit 5, 2, Brookmead Industrial Estate, Jessops Way, Croydon, CR0 4TS Classification: Safes & Vaults - Suppliers & Installers Status: Inactive Positional Accuracy: Automatically positioned to the address	A18SE (N)	250	-	529363 167199
102	Contemporary Trade Directory Entries Name: Burbridge Packaging Ltd Location: 115, Beddington Lane, Croydon, CR0 4TD Classification: Packaging & Wrapping Equipment & Supplies Status: Active Positional Accuracy: Automatically positioned to the address	A18SW (N)	306	-	529271 167280
103	Contemporary Trade Directory Entries Name: Centra Location: 85, Beddington Lane, Croydon, CR0 4TH Classification: Bus & Coach Operators & Stations Status: Inactive Positional Accuracy: Automatically positioned to the address	A14SW (SE)	325	-	529676 166557

Map ID	Details	Quadrant Reference (Compass Direction)	Estimated Distance From Site	Contact	NGR
104	Contemporary Trade Directory Entries Name: Serco Location: 123-127, Beddington Lane, Croydon, CR9 4NX Classification: Disability Equipment - Manufacturers & Suppliers Status: Active Positional Accuracy: Automatically positioned to the address	A18SW (N)	346	-	529177 167312
104	Contemporary Trade Directory Entries Name: European Motor Services Ltd Location: 123-127, Beddington Lane, Croydon, CR9 4NX Classification: Car Washing & Polishing Equipment & Supplies Status: Inactive Positional Accuracy: Automatically positioned to the address	A18SW (N)	346	-	529177 167312
104	Contemporary Trade Directory Entries Name: Kye Systems Ltd Location: Unit 4, 131, Beddington Lane, Croydon, Surrey, CR0 4TD Classification: Computer Manufacturers Status: Active Positional Accuracy: Automatically positioned to the address	A18SW (N)	368	-	529132 167324
105	Contemporary Trade Directory Entries Name: Surrey Laminators Location: Unit 9, Tramsheds Industrial Estate, Coomber Way, Croydon, CR0 4TQ Classification: Print Finishers Status: Active Positional Accuracy: Automatically positioned to the address	A14NW (E)	355	-	529884 166881
105	Contemporary Trade Directory Entries Name: Surrey Laminators Ltd Location: Unit 9, Tramsheds Industrial Estate, Coomber Way, Croydon, CR0 4TQ Classification: Print Finishers Status: Active Positional Accuracy: Automatically positioned to the address	A14NW (E)	355	-	529884 166881
105	Contemporary Trade Directory Entries Name: Dash Finishers Location: Unit 1, Tramsheds Ind Est, Coomber Way, Croydon, Surrey, CR0 4TQ Classification: Print Finishers Status: Active Positional Accuracy: Manually positioned within the geographical locality	A14NW (E)	355	-	529884 166881
106	Contemporary Trade Directory Entries Name: Impakt Mmd Ltd Location: Unit 12, Endeavour Way, Croydon, Surrey, CR0 4TR Classification: Printers Status: Active Positional Accuracy: Automatically positioned to the address	A14SW (E)	404	-	529933 166823
106	Contemporary Trade Directory Entries Name: Flooring Distributors Location: Unit 13/16, Endeavour Way, Croydon, Surrey, CR0 4TR Classification: Floorcoverings - Manufacturers & Wholesalers Status: Inactive Positional Accuracy: Automatically positioned to the address	A14SW (E)	417	-	529948 166832
106	Contemporary Trade Directory Entries Name: Quality Plastic Supplies Location: Unit 14, Endeavour Way, Croydon, Surrey, CR0 4TR Classification: Plastic Products - Manufacturers Status: Active Positional Accuracy: Manually positioned to the address or location	A14SW (E)	417	-	529947 166832
106	Contemporary Trade Directory Entries Name: Naturally Thinking Location: Unit 5, Tramsheds Industrial Estate, Coomber Way, Croydon, CR0 4TQ Classification: Cosmetic Manufacturers Status: Inactive Positional Accuracy: Automatically positioned to the address	A14NW (E)	424	-	529954 166867
107	Contemporary Trade Directory Entries Name: Travel London Location: Unit 10, Beddington Cross, 136-138, Beddington Farm Road, Croydon, Surrey, CR0 4XH Classification: Bus & Coach Operators & Stations Status: Inactive Positional Accuracy: Automatically positioned to the address	A14SW (SE)	428	-	529822 166534

Map ID	Details	Quadrant Reference (Compass Direction)	Estimated Distance From Site	Contact	NGR
108	Contemporary Trade Directory Entries Name: Avon Chem-Dry Location: Unit 14, Tramsheds Industrial Estate, Coomber Way, Croydon, CR0 4TQ Classification: Carpet, Curtain & Upholstery Cleaners Status: Inactive Positional Accuracy: Automatically positioned to the address	A14NW (E)	435	-	529961 166913
108	Contemporary Trade Directory Entries Name: Capital Chem Dry Location: Unit 14, Tramsheds Industrial Estate, Coomber Way, Croydon, Surrey, CR0 4TQ Classification: Carpet, Curtain & Upholstery Cleaners Status: Active Positional Accuracy: Automatically positioned to the address	A14NW (E)	435	-	529961 166913
108	Contemporary Trade Directory Entries Name: Capital Chem-Dry Location: Unit 14, Tramsheds Industrial Estate, Coomber Way, Croydon, Surrey, CR0 4TQ Classification: Carpet, Curtain & Upholstery Cleaners Status: Inactive Positional Accuracy: Automatically positioned to the address	A14NW (E)	435	-	529961 166913
108	Contemporary Trade Directory Entries Name: Capital Chemdry Location: Unit 14, Tramsheds Industrial Estate, Coomber Way, Croydon, Surrey, CR0 4TQ Classification: Carpet, Curtain & Upholstery Cleaners Status: Inactive Positional Accuracy: Automatically positioned to the address	A14NW (E)	435	-	529961 166913
108	Contemporary Trade Directory Entries Name: Senate Electrical Location: Unit 3, Tramsheds Industrial Estate, Coomber Way, Croydon, CR0 4TQ Classification: Electrical Goods Sales, Manufacturers & Wholesalers Status: Inactive Positional Accuracy: Automatically positioned to the address	A14NW (E)	463	-	529991 166891
108	Contemporary Trade Directory Entries Name: Balmoral Group Ltd Location: Unit 2, Tramsheds Industrial Estate, Coomber Way, Croydon, Surrey, CR0 4TQ Classification: Tanks, Vats & Cisterns Status: Active Positional Accuracy: Automatically positioned to the address	A14NW (E)	481	-	530008 166903
109	Contemporary Trade Directory Entries Name: Ckn Panelcraft Ltd Location: Redhouse Road, Croydon, CR0 3AQ Classification: Garage Services Status: Active Positional Accuracy: Automatically positioned to the address	A19SW (NE)	439	-	529756 167224
109	Contemporary Trade Directory Entries Name: Benhill Coachworks Location: Redhouse Road, Croydon, CR0 3AQ Classification: Car Body Repairs Status: Active Positional Accuracy: Automatically positioned to the address	A19SW (NE)	461	-	529768 167241
110	Contemporary Trade Directory Entries Name: Country Waste Recycling Ltd Location: 79, Beddington Lane, Croydon, CR0 4TH Classification: Waste Merchants Status: Inactive Positional Accuracy: Automatically positioned to the address	A9NW (SE)	451	-	529749 166453
111	Contemporary Trade Directory Entries Name: European Metal Recycling Ltd Location: Therapia Lane, Croydon, Surrey, CR0 3DH Classification: Scrap Metal Merchants Status: Active Positional Accuracy: Automatically positioned to the address	A14SW (E)	455	-	529975 166750
111	Contemporary Trade Directory Entries Name: W J Sims Ltd Location: 8-9 Endeavour Way, Beddington Farm Rd, Croydon, Surrey, CR0 4TR Classification: Road Haulage Services Status: Inactive Positional Accuracy: Manually positioned to the address or location	A14SW (E)	457	-	529984 166792

Map ID	Details	Quadrant Reference (Compass Direction)	Estimated Distance From Site	Contact	NGR
111	Contemporary Trade Directory Entries Name: Raven Recycling Location: Unit 8-9, Endeavour Way, Croydon, CR0 4TR Classification: Recycling Services Status: Active Positional Accuracy: Automatically positioned to the address	A14SW (E)	458	-	529985 166793
112	Contemporary Trade Directory Entries Name: Ccf Ltd Location: Unit 15, Beddington Cross, 136-138, Beddington Farm Road, Croydon, Surrey, CR0 4XH Classification: Builders' Merchants Status: Active Positional Accuracy: Automatically positioned to the address	A14SW (E)	456	-	529918 166606
113	Contemporary Trade Directory Entries Name: Scorpion Crash Repairs Ltd Location: Redhouse Road, Croydon, Surrey, CR0 3AQ Classification: Car Body Repairs Status: Inactive Positional Accuracy: Automatically positioned to the address	A19SW (NE)	474	-	529765 167260
113	Contemporary Trade Directory Entries Name: Coachcraft Location: Red House Road, Croydon, CR9 3AN Classification: Car Body Repairs Status: Inactive Positional Accuracy: Automatically positioned to the address	A19SW (NE)	483	-	529739 167283
113	Contemporary Trade Directory Entries Name: Autotec Location: Red House Road, Croydon, CR9 3AN Classification: Car Body Repairs Status: Inactive Positional Accuracy: Automatically positioned to the address	A19SW (NE)	483	-	529739 167283
113	Contemporary Trade Directory Entries Name: R & M Coachcraft Location: Red House Road, Croydon, CR9 3AN Classification: Car Body Repairs Status: Inactive Positional Accuracy: Automatically positioned to the address	A19SW (NE)	483	-	529739 167283
114	Contemporary Trade Directory Entries Name: Wells Commercials Vehicle Services Ltd Location: Redhouse Road, Croydon, CR0 3AQ Classification: Commercial Vehicle Servicing, Repairs, Parts & Accessories Status: Active Positional Accuracy: Automatically positioned to the address	A19SW (NE)	497	-	529689 167319
114	Contemporary Trade Directory Entries Name: Wells Commercial Vehicle Services Ltd Location: Redhouse Road, Croydon, CR0 3AQ Classification: Commercial Vehicle Dealers Status: Inactive Positional Accuracy: Automatically positioned to the address	A19SW (NE)	497	-	529689 167319
115	Contemporary Trade Directory Entries Name: Rentokil Pest Control Location: Unit 1, Tramsheds Industrial Estate, Coomber Way, Croydon, CR0 4TQ Classification: Pest & Vermin Control Status: Active Positional Accuracy: Automatically positioned to the address	A14NE (E)	498	-	530024 166913
116	Contemporary Trade Directory Entries Name: Five Star (Croydon) Location: 687, Mitcham Road, Croydon, CR9 3AE Classification: Print Finishers Status: Inactive Positional Accuracy: Automatically positioned to the address	A19SW (NE)	513	-	529821 167270
116	Contemporary Trade Directory Entries Name: Benchmarx Location: Unit 5, Mitcham House, 681, Mitcham Road, Croydon, Surrey, CR0 3YH Classification: Kitchen Furniture Manufacturers Status: Active Positional Accuracy: Manually positioned to the address or location	A19SW (NE)	513	-	529860 167241

Map ID	Details	Quadrant Reference (Compass Direction)	Estimated Distance From Site	Contact	NGR
117	Contemporary Trade Directory Entries Name: Hydrapower Ltd Location: 3, Endeavour Way, Croydon, CR0 4TR Classification: Hydraulic Equipment & Accessories - Sales & Service Status: Inactive Positional Accuracy: Automatically positioned to the address	A14SE (E)	514	-	530040 166776
117	Contemporary Trade Directory Entries Name: Surrey Pallitz Location: Unit 3, Endeavour Way, Croydon, Surrey, CR0 4TR Classification: Freight Forwarders Status: Active Positional Accuracy: Manually positioned to the address or location	A14SE (E)	514	-	530040 166776
117	Contemporary Trade Directory Entries Name: Data Mail Systems Location: Unit 4, Endeavour Way, Croydon, Surrey, CR0 4TR Classification: Printers Status: Active Positional Accuracy: Manually positioned to the address or location	A14SE (E)	524	-	530050 166782
117	Contemporary Trade Directory Entries Name: Wilgrove Express Forms Ltd Location: Unit 5, Endeavour Way, Croydon, CR0 4TR Classification: Printers Status: Inactive Positional Accuracy: Automatically positioned to the address	A14SE (E)	535	-	530062 166789
117	Contemporary Trade Directory Entries Name: Aurora Press Location: Unit 5, Endeavour Way, Croydon, Surrey, CR0 4TR Classification: Printers Status: Inactive Positional Accuracy: Manually positioned to the address or location	A14SE (E)	535	-	530062 166789
117	Contemporary Trade Directory Entries Name: Leader Trucks Ltd Location: Unit 6/7, Endeavour Way, Croydon, CR0 4TR Classification: Commercial Vehicle Servicing, Repairs, Parts & Accessories Status: Active Positional Accuracy: Automatically positioned to the address	A14SE (E)	554	-	530083 166803
118	Contemporary Trade Directory Entries Name: K M C Crash Repair Centre Ltd Location: Redhouse Rd, Croydon, Surrey, CR0 3AQ Classification: Car Body Repairs Status: Inactive Positional Accuracy: Manually positioned to the road within the address or location	A19SW (NE)	533	-	529737 167338
118	Contemporary Trade Directory Entries Name: E & E Motors Location: Unit 1A, Redhouse Rd, Croydon, Surrey, CR0 3AQ Classification: Car Body Repairs Status: Active Positional Accuracy: Manually positioned to the road within the address or location	A19SW (NE)	541	-	529748 167342
119	Contemporary Trade Directory Entries Name: Cleanaway Ltd Location: Beddington Farm Road, Croydon, CR0 4XB Classification: Waste Disposal Services Status: Inactive Positional Accuracy: Automatically positioned to the address	A14NE (E)	543	-	530072 166889
119	Contemporary Trade Directory Entries Name: Cleanaway Ltd Location: Beddington Farm Road, Croydon, CR0 4XB Classification: Waste Disposal Services Status: Inactive Positional Accuracy: Automatically positioned to the address	A14NE (E)	543	-	530072 166889
120	Contemporary Trade Directory Entries Name: Gifford Holloways Location: Unit 4, Beddington Cross, 136-138, Beddington Farm Road, Croydon, Surrey, CR0 4XH Classification: Joinery Manufacturers Status: Inactive Positional Accuracy: Manually positioned to the address or location	A14SE (E)	557	-	530016 166574

Map ID	Details	Quadrant Reference (Compass Direction)	Estimated Distance From Site	Contact	NGR
121	Contemporary Trade Directory Entries Name: D T Crash Repairs Location: Unit B2,Redhouse Rd, Croydon, Surrey, CR0 3AQ Classification: Car Body Repairs Status: Inactive Positional Accuracy: Manually positioned to the road within the address or location	A19SW (NE)	560	-	529768 167354
121	Contemporary Trade Directory Entries Name: Autocare Bodyworks Ltd Location: Unit 1A,Redhouse Rd, Croydon, Surrey, CR0 3AQ Classification: Garage Services Status: Active Positional Accuracy: Manually positioned to the road within the address or location	A19SW (NE)	579	-	529790 167365
121	Contemporary Trade Directory Entries Name: Pcj Tyres Location: Unit 1a,Redhouse Rd, Croydon, Surrey, CR0 3AQ Classification: Tyre Disposal Status: Active Positional Accuracy: Manually positioned to the road within the address or location	A19SW (NE)	579	-	529787 167366
121	Contemporary Trade Directory Entries Name: Aztec Aerosols Ltd Location: Redhouse Rd, Croydon, Surrey, CR0 3AQ Classification: Aerosols Status: Inactive Positional Accuracy: Manually positioned to the road within the address or location	A19SW (NE)	584	-	529794 167368
121	Contemporary Trade Directory Entries Name: Adhesive Paper Products Ltd Location: Redhouse Rd, Croydon, Surrey, CR0 3AQ Classification: Paper & Cardboard Manufacturers Status: Inactive Positional Accuracy: Manually positioned to the road within the address or location	A19SW (NE)	585	-	529795 167369
121	Contemporary Trade Directory Entries Name: Regal Body Repairs Location: Redhouse Rd, Croydon, Surrey, CR0 3AQ Classification: Car Body Repairs Status: Active Positional Accuracy: Manually positioned to the road within the address or location	A19SW (NE)	590	-	529802 167371
121	Contemporary Trade Directory Entries Name: Jps & Cg Location: Redhouse Rd, Croydon, Surrey, CR0 3AQ Classification: Car Dealers Status: Active Positional Accuracy: Manually positioned to the road within the address or location	A19SW (NE)	603	-	529814 167379
122	Contemporary Trade Directory Entries Name: Kavanagh Motors Location: Unit 18,Beddington Cross,136-138 Beddington Farm Rd, Croydon, Surrey, CR0 4XH Classification: Commercial Vehicle Breakdown & Recovery Services Status: Active Positional Accuracy: Manually positioned to the address or location	A14SE (E)	572	-	530086 166712
122	Contemporary Trade Directory Entries Name: Kavanagh Auto Centres Ltd Location: Unit 18, Beddington Cross, 136-138, Beddington Farm Road, Croydon, CR0 4XH Classification: Mot Testing Centres Status: Active Positional Accuracy: Automatically positioned to the address	A14SE (E)	572	-	530086 166712
123	Contemporary Trade Directory Entries Name: Zotefomas Plc Location: 675, Mitcham Road, Croydon, CR9 3AL Classification: Foam Products - Rubber & Plastics Status: Inactive Positional Accuracy: Automatically positioned to the address	A19SW (NE)	584	-	529971 167231
124	Contemporary Trade Directory Entries Name: Chandler Stewart Location: Unit 14,Beddington Cross,Beddington Farm Rd, Croydon, Surrey, CR0 4XH Classification: Car Body Repairs Status: Inactive Positional Accuracy: Manually positioned within the geographical locality	A14SE (E)	591	-	530078 166624

Map ID	Details	Quadrant Reference (Compass Direction)	Estimated Distance From Site	Contact	NGR
124	Contemporary Trade Directory Entries Name: Eagle Star Accident Repair Centre Ltd Location: Unit 1, Beddington Cross, 136-138, Beddington Farm Road, Croydon, CR0 4XH Classification: Garage Services Status: Inactive Positional Accuracy: Automatically positioned to the address	A14SE (E)	622	-	530114 166632
125	Contemporary Trade Directory Entries Name: Metrobus-London Transport Location: 134 Beddington La, Croydon, Surrey, CR9 4ND Classification: Bus & Coach Operators & Stations Status: Active Positional Accuracy: Manually positioned to the address or location	A9NW (SE)	604	-	529947 166410
126	Contemporary Trade Directory Entries Name: Anker Data Systems Location: Anker House, 689, Mitcham Road, Croydon, CR0 3AF Classification: Cash Registers & Check-Out Equipment Status: Inactive Positional Accuracy: Automatically positioned to the address	A19SW (NE)	623	-	529891 167356
127	Contemporary Trade Directory Entries Name: Selco Location: Unit 1-2, Mitcham House, 681, Mitcham Road, Croydon, CR0 3YH Classification: Builders' Merchants Status: Active Positional Accuracy: Automatically positioned to the address	A19SW (NE)	630	-	529947 167321
128	Contemporary Trade Directory Entries Name: Alex Reid Ltd Location: 128-130, Beddington Lane, Croydon, CR0 4YZ Classification: Chemicals - Distributors & Wholesalers Status: Active Positional Accuracy: Automatically positioned to the address	A9NW (SE)	659	-	529996 166381
128	Contemporary Trade Directory Entries Name: Dave Deadman Location: 124, Beddington Lane, Croydon, Surrey, CR0 4YZ Classification: Road Haulage Services Status: Inactive Positional Accuracy: Automatically positioned to the address	A9NE (SE)	706	-	530024 166342
129	Contemporary Trade Directory Entries Name: Speedy Lifting Location: Unit C Beddington Farm Rd, Croydon, Surrey, CR0 4XB Classification: Lifting Equipment Status: Active Positional Accuracy: Manually positioned to the road within the address or location	A14SE (E)	663	-	530178 166704
129	Contemporary Trade Directory Entries Name: Pork Farms Ltd Location: Beddington Farm Rd, Croydon, Surrey, CR0 4XB Classification: Meat Product Manufacturers & Wholesalers Status: Inactive Positional Accuracy: Manually positioned to the road within the address or location	A14SE (E)	666	-	530178 166690
129	Contemporary Trade Directory Entries Name: Curzon Components Ltd Location: Unit 3, Stirling Way Industrial Estates, Stirling Way, Croydon, CR0 4XN Classification: Central Heating Supplies & Equipment Status: Inactive Positional Accuracy: Automatically positioned to the address	A14SE (E)	680	-	530195 166705
129	Contemporary Trade Directory Entries Name: Direct Install Location: Unit 2, Stirling Way, Croydon, CR0 4XN Classification: Distribution Services Status: Inactive Positional Accuracy: Automatically positioned to the address	A14SE (E)	680	-	530198 166718
130	Contemporary Trade Directory Entries Name: South London Vw Location: Sidney House, Beddington Farm Road, Croydon, Surrey, CR0 4XB Classification: Classic Car Specialists Status: Inactive Positional Accuracy: Manually positioned to the address or location	A14SE (E)	686	-	530138 166530

Map ID	Details	Quadrant Reference (Compass Direction)	Estimated Distance From Site	Contact	NGR
131	Contemporary Trade Directory Entries Name: Bp Express Shopping Location: 702 Mitcham Rd, Croydon, Surrey, CR0 3AB Classification: Petrol Filling Stations - 24 Hour Status: Inactive Positional Accuracy: Manually positioned to the address or location	A19SW (NE)	706	-	529959 167408
131	Contemporary Trade Directory Entries Name: Fernside Motor Co Location: 702, Mitcham Road, Croydon, Surrey, CR0 3AB Classification: Car Dealers Status: Inactive Positional Accuracy: Automatically positioned to the address	A19SW (NE)	710	-	529975 167401
131	Contemporary Trade Directory Entries Name: Fernside Motor Co Location: 702, Mitcham Road, Croydon, CR0 3AB Classification: Car Dealers - Used Status: Inactive Positional Accuracy: Automatically positioned to the address	A19SW (NE)	710	-	529975 167401
131	Contemporary Trade Directory Entries Name: Motorvation Of Croydon Location: 702, Mitcham Road, Croydon, Surrey, CR0 3AB Classification: Car Dealers - Used Status: Inactive Positional Accuracy: Manually positioned to the address or location	A19SW (NE)	710	-	529975 167401
131	Contemporary Trade Directory Entries Name: Bp Connect Location: 702, Mitcham Road, Croydon, CR0 3AB Classification: Petrol Filling Stations - 24 Hour Status: Active Positional Accuracy: Automatically positioned to the address	A19SW (NE)	710	-	529959 167414
132	Contemporary Trade Directory Entries Name: W J Simms Ltd Location: Unit 14, Valley Point Industrial Estate, Beddington Farm Road, Croydon, CR0 4WP Classification: Road Haulage Services Status: Inactive Positional Accuracy: Automatically positioned to the address	A14SE (E)	708	-	530203 166625
133	Contemporary Trade Directory Entries Name: Radnes Services Location: Unit 6, Stirling Way, Beddington Farm Rd/, Croydon, Surrey, CR0 4XN Classification: Fork Lift Trucks Status: Active Positional Accuracy: Manually positioned to the address or location	A14SE (E)	727	-	530248 166732
133	Contemporary Trade Directory Entries Name: Cutbush & Lemmer Ltd Location: Unit 7, Stirling Way, Croydon, CR0 4XN Classification: Mechanical Engineers Status: Inactive Positional Accuracy: Automatically positioned to the address	A14SE (E)	730	-	530250 166721
133	Contemporary Trade Directory Entries Name: Zipscaff Location: Unit 8, Stirling Way, Croydon, CR0 4XN Classification: Scaffolding & Work Platforms Status: Active Positional Accuracy: Automatically positioned to the address	A14SE (E)	735	-	530253 166711
134	Contemporary Trade Directory Entries Name: Hanson Premix Location: Beddington Farm Rd, Croydon, Surrey, CR0 4XB Classification: Concrete & Mortar Ready Mixed Status: Active Positional Accuracy: Manually positioned to the road within the address or location	A9NE (SE)	805	-	530221 166434
134	Contemporary Trade Directory Entries Name: Ats Euromaster Ltd Location: Unit B, Pioneers Industrial Park, Beddington Farm Road, Croydon, Surrey, CR0 4XY Classification: Tyre Dealers Status: Active Positional Accuracy: Automatically positioned to the address	A9NE (SE)	812	-	530214 166408

Map ID	Details	Quadrant Reference (Compass Direction)	Estimated Distance From Site	Contact	NGR
134	Contemporary Trade Directory Entries Name: Hcl Fluid Power Location: Beddington Farm Rd, Croydon, Surrey, CR0 4XB Classification: Hydraulic Engineers Status: Active Positional Accuracy: Manually positioned to the road within the address or location	A9NE (SE)	827	-	530236 166416
135	Contemporary Trade Directory Entries Name: South London Trucks Ltd Location: Challenge House, 616, Mitcham Road, Croydon, CR0 3AA Classification: Commercial Vehicle Servicing, Repairs, Parts & Accessories Status: Inactive Positional Accuracy: Automatically positioned to the address	A19SE (NE)	806	-	530240 167230
135	Contemporary Trade Directory Entries Name: P F T Systems Location: Challenge House, 616 Mitcham Rd, Croydon, Surrey, CR0 3AA Classification: Pumps - Sales, Servicing & Repairs Status: Inactive Positional Accuracy: Manually positioned to the address or location	A19SE (NE)	812	-	530244 167236
135	Contemporary Trade Directory Entries Name: London Lettering Location: Challenge House, 616, Mitcham Road, Croydon, Surrey, CR0 3AA Classification: Printers Status: Inactive Positional Accuracy: Automatically positioned to the address	A19SE (NE)	814	-	530245 167236
135	Contemporary Trade Directory Entries Name: Gates Solutions Plc Location: Suite 25, Challenge House, 616, Mitcham Road, Croydon, Surrey, CR0 3AA Classification: Scientific Apparatus & Instruments - Manufacturers Status: Inactive Positional Accuracy: Manually positioned to the address or location	A19SE (NE)	814	-	530245 167236
135	Contemporary Trade Directory Entries Name: Apple Cleaning & Support Services Ltd Location: Suite 25, Challenge House, 616, Mitcham Road, Croydon, Surrey, CR0 3AA Classification: Commercial Cleaning Services Status: Active Positional Accuracy: Manually positioned to the address or location	A19SE (NE)	814	-	530245 167236
135	Contemporary Trade Directory Entries Name: Golding Motors Location: Challenge House, 616, Mitcham Road, Croydon, Surrey, CR0 3AA Classification: Commercial Vehicle Dealers Status: Inactive Positional Accuracy: Manually positioned to the address or location	A19SE (NE)	814	-	530245 167236
135	Contemporary Trade Directory Entries Name: 1st Cleaning Services Ltd Location: Challenge House, 616, Mitcham Road, Croydon, Surrey, CR0 3AA Classification: Commercial Cleaning Services Status: Inactive Positional Accuracy: Manually positioned to the address or location	A19SE (NE)	814	-	530245 167236
135	Contemporary Trade Directory Entries Name: Aura Europe Ltd Location: Challenge House, 616, Mitcham Road, Croydon, Surrey, CR0 3AA Classification: Commercial Cleaning Services Status: Active Positional Accuracy: Manually positioned to the address or location	A19SE (NE)	814	-	530245 167236
136	Contemporary Trade Directory Entries Name: Scope Packaging Location: Unit 3, Brazil Close, Beddington, Croydon, CR0 4XQ Classification: Paper & Cardboard Products & Packaging - Manufacturers Status: Active Positional Accuracy: Automatically positioned to the address	A14SE (E)	807	-	530281 166550
137	Contemporary Trade Directory Entries Name: A To B Haulage Location: 614 Mitcham Rd, Croydon, Surrey, CR0 3AF Classification: Road Haulage Services Status: Inactive Positional Accuracy: Manually positioned to the road within the address or location	A19SE (E)	810	-	530266 167186
138	Contemporary Trade Directory Entries Name: Arriva London Location: Beddington Farm Road, Croydon, CR0 4XB Classification: Bus & Coach Operators & Stations Status: Active Positional Accuracy: Automatically positioned to the address	A9NE (SE)	826	-	530184 166342

Map ID	Details	Quadrant Reference (Compass Direction)	Estimated Distance From Site	Contact	NGR
138	Contemporary Trade Directory Entries Name: Foil Ribbon & Impact Printing Ltd Location: Unit D, Pioneers Industrial Park, Beddington Farm Road, Croydon, CR0 4XY Classification: Printers Status: Active Positional Accuracy: Automatically positioned to the address	A9NE (SE)	827	-	530203 166365
139	Contemporary Trade Directory Entries Name: P F Whitehead Transport Services Ltd Location: Beddington Lane, Croydon, CR9 4ND Classification: Road Haulage Services Status: Inactive Positional Accuracy: Automatically positioned to the address	A9NE (SE)	828	-	530085 166232
139	Contemporary Trade Directory Entries Name: European Recycling Co Ltd Location: 120, Beddington Lane, Croydon, CR0 4TD Classification: Recycling Centres Status: Active Positional Accuracy: Automatically positioned to the address	A9NE (SE)	828	-	530085 166232
139	Contemporary Trade Directory Entries Name: Goldheart (Petcare) Ltd Location: Beddington Lane, Croydon, Surrey, CR9 4ND Classification: Pet Foods & Animal Feeds Status: Inactive Positional Accuracy: Automatically positioned to the address	A9NE (SE)	828	-	530085 166232
139	Contemporary Trade Directory Entries Name: Zassco Location: Beddington Lane, Croydon, Surrey, CR9 4ND Classification: Distribution Services Status: Inactive Positional Accuracy: Automatically positioned to the address	A9NE (SE)	828	-	530085 166232
140	Contemporary Trade Directory Entries Name: M R Pest Control Location: 132, Kelvin Gardens, Croydon, CR0 4US Classification: Pest & Vermin Control Status: Inactive Positional Accuracy: Automatically positioned to the address	A15SW (E)	835	-	530353 166705
141	Contemporary Trade Directory Entries Name: J A Glover Ltd Location: Unit A, Pioneers Industrial Park, Beddington Farm Road, Croydon, CR0 4XY Classification: Ventilators & Ventilation Systems Status: Active Positional Accuracy: Automatically positioned to the address	A9NE (SE)	873	-	530255 166361
141	Contemporary Trade Directory Entries Name: Brett Concrete Ltd Location: Beddington Farm Rd, Croydon, Surrey, CR0 4XB Classification: Concrete & Mortar Ready Mixed Status: Active Positional Accuracy: Manually positioned to the road within the address or location	A9NE (SE)	893	-	530281 166364
142	Contemporary Trade Directory Entries Name: Pro Care (Gb) Ltd Location: Unit 6M, Windmill Trading Est, Windmill Rd, Mitcham, Surrey, CR4 1HT Classification: Heating Equipment - Sales & Service Status: Inactive Positional Accuracy: Manually positioned within the geographical locality	A18NW (N)	881	-	529160 167850
143	Contemporary Trade Directory Entries Name: Bioregional Charcoal Co Ltd Location: 24, Helios Road, Wallington, Surrey, SM6 7BZ Classification: Wood Products, Except Furniture - Manufacturers Status: Active Positional Accuracy: Automatically positioned to the address	A7NW (SW)	888	-	528401 166404
143	Contemporary Trade Directory Entries Name: Bioregional Charcoal Co Location: 24, Helios Road, Wallington, Surrey, SM6 7BZ Classification: Charcoal Suppliers Status: Inactive Positional Accuracy: Automatically positioned to the address	A7NW (SW)	888	-	528401 166404
144	Contemporary Trade Directory Entries Name: Scrap Removals Location: Flat 2, 10, Violet Close, Wallington, Surrey, SM6 7HH Classification: Waste Disposal Services Status: Active Positional Accuracy: Automatically positioned to the address	A7NW (SW)	896	-	528476 166240

Map ID	Details	Quadrant Reference (Compass Direction)	Estimated Distance From Site	Contact	NGR
145	Contemporary Trade Directory Entries Name: South London Commercial Location: 560, Mitcham Road, Croydon, Surrey, CR0 3AA Classification: Pallets, Crates & Packing Cases Status: Inactive Positional Accuracy: Automatically positioned to the address	A15NW (E)	908	-	530393 167131
146	Contemporary Trade Directory Entries Name: Sjb Recovery (Croydon) Ltd Location: Station Depot, London Road, Wallington, Surrey, SM6 7BJ Classification: Breakdown and Recovery Status: Active Positional Accuracy: Automatically positioned to the address	A7SW (SW)	918	-	528591 166059
146	Contemporary Trade Directory Entries Name: The Test Station Ltd Location: Station Depot, London Road, Wallington, Surrey, SM6 7BJ Classification: Mot Testing Centres Status: Active Positional Accuracy: Manually positioned to the address or location	A7SW (SW)	918	-	528591 166059
147	Contemporary Trade Directory Entries Name: Mad Mops Agency (Domestic Cleaning) Ltd Location: 78, London Road, Mitcham Junction, Mitcham, Surrey, CR4 4JB Classification: Cleaning Services - Domestic Status: Active Positional Accuracy: Automatically positioned to the address	A11SE (W)	922	-	528306 166554
148	Contemporary Trade Directory Entries Name: Volvo Truck & Bus Centre London Location: Beddington Farm Road, Croydon, CR0 4XB Classification: Commercial Vehicle Dealers Status: Active Positional Accuracy: Automatically positioned to the address	A9NE (SE)	926	-	530273 166294
148	Contemporary Trade Directory Entries Name: Veolia Environmental Services Location: Beddington Farm Rd, Croydon, Surrey, CR0 4XB Classification: Waste Disposal Services Status: Active Positional Accuracy: Manually positioned within the geographical locality	A9NE (SE)	926	-	530273 166294
149	Contemporary Trade Directory Entries Name: Fairgreen Of Croydon Location: 604, Mitcham Road, Croydon, CR0 3AA Classification: Car Dealers - Used Status: Inactive Positional Accuracy: Automatically positioned to the address	A20SW (E)	940	-	530407 167188
149	Contemporary Trade Directory Entries Name: Mastermix Concrete Location: 604, Mitcham Road, Croydon, Surrey, CR0 3AA Classification: Concrete & Mortar Ready Mixed Status: Inactive Positional Accuracy: Manually positioned to the address or location	A20SW (E)	940	-	530407 167188
149	Contemporary Trade Directory Entries Name: Now Garages Location: 604, Mitcham Road, Croydon, Surrey, CR0 3AA Classification: Mot Testing Centres Status: Active Positional Accuracy: Manually positioned to the address or location	A20SW (E)	940	-	530407 167188
149	Contemporary Trade Directory Entries Name: R A W Spares Location: 604, Mitcham Road, Croydon, Surrey, CR0 3AA Classification: Garage Services Status: Inactive Positional Accuracy: Manually positioned to the address or location	A20SW (E)	940	-	530407 167188
149	Contemporary Trade Directory Entries Name: Suredrive Ltd Location: 604, Mitcham Road, Croydon, Surrey, CR0 3AA Classification: Road Haulage Services Status: Inactive Positional Accuracy: Manually positioned to the address or location	A20SW (E)	940	-	530407 167188
149	Contemporary Trade Directory Entries Name: Transtyre Ltd Location: 604, Mitcham Road, Croydon, Surrey, CR0 3AA Classification: Tyre Dealers Status: Inactive Positional Accuracy: Manually positioned to the address or location	A20SW (E)	940	-	530407 167188

Map ID	Details	Quadrant Reference (Compass Direction)	Estimated Distance From Site	Contact	NGR
149	Contemporary Trade Directory Entries Name: Quality Used Cars Location: 604, Mitcham Road, Croydon, Surrey, CR0 3AA Classification: Car Dealers - Used Status: Active Positional Accuracy: Manually positioned to the address or location	A20SW (E)	940	-	530407 167188
149	Contemporary Trade Directory Entries Name: D J Autos Location: 604, Mitcham Road, Croydon, Surrey, CR0 3AA Classification: Garage Services Status: Inactive Positional Accuracy: Manually positioned to the address or location	A20SW (E)	940	-	530407 167188
149	Contemporary Trade Directory Entries Name: The Tyre Shop Location: 604, Mitcham Road, Croydon, Surrey, CR0 3AA Classification: Tyre Dealers Status: Active Positional Accuracy: Manually positioned to the address or location	A20SW (E)	940	-	530407 167188
149	Contemporary Trade Directory Entries Name: C & S Autos Location: 604, Mitcham Road, Croydon, Surrey, CR0 3AA Classification: Garage Services Status: Inactive Positional Accuracy: Manually positioned to the address or location	A20SW (E)	940	-	530407 167188
149	Contemporary Trade Directory Entries Name: Apc Ford Specialists Location: 604, Mitcham Road, Croydon, Surrey, CR0 3AA Classification: Garage Services Status: Inactive Positional Accuracy: Manually positioned to the address or location	A20SW (E)	940	-	530407 167188
150	Contemporary Trade Directory Entries Name: Aspex Furniture Ltd Location: Unit 1 Soho Mills, London Rd, Wallington, Surrey, SM6 7HN Classification: Office Furniture & Equipment Status: Inactive Positional Accuracy: Manually positioned to the address or location	A7SW (SW)	940	-	528521 166102
150	Contemporary Trade Directory Entries Name: Hackbridge Cleaners Ltd Location: 29, London Road, Wallington, Surrey, SM6 7HW Classification: Dry Cleaners Status: Active Positional Accuracy: Automatically positioned to the address	A7SW (SW)	989	-	528488 166066
151	Contemporary Trade Directory Entries Name: M R Supplies Ltd Location: Unit 1, Beddington Trading Estate, Bath House Road, Croydon, CR0 4TT Classification: Electric Motor Sales & Service Status: Inactive Positional Accuracy: Automatically positioned to the address	A9SE (SE)	957	-	530123 166096
151	Contemporary Trade Directory Entries Name: Savage Finishers Location: Unit 2, Beddington Trading Estate, Bath House Road, Croydon, Surrey, CR0 4TT Classification: Print Finishers Status: Inactive Positional Accuracy: Automatically positioned to the address	A9SE (SE)	964	-	530142 166102
152	Contemporary Trade Directory Entries Name: M & L Motors Location: 11-23, Seymour Road, Mitcham, Surrey, CR4 4JX Classification: Garage Services Status: Inactive Positional Accuracy: Automatically positioned to the address	A11SE (W)	987	-	528214 166615
153	Contemporary Trade Directory Entries Name: H C L Fluid Power Location: Beddington Farm Rd, Croydon, Surrey, CR0 4XB Classification: Hydraulic Systems & Equipment Manufacturers Status: Inactive Positional Accuracy: Manually positioned to the road within the address or location	A10NW (SE)	992	-	530349 166287

Map ID	Details	Quadrant Reference (Compass Direction)	Estimated Distance From Site	Contact	NGR
154	Contemporary Trade Directory Entries Name: Ipm Fittings Location: Mitcham Rd, Croydon, Surrey, CR0 3HR Classification: Staircase, Balustrade & Handrail Manufacturers Status: Active Positional Accuracy: Manually positioned within the geographical locality	A15NW (E)	996	-	530513 167013
155	Contemporary Trade Directory Entries Name: Cam01waste Ltd Location: Nursery Gardens, Goat Rd, Mitcham, Surrey, CR4 4HU Classification: Waste Disposal Services Status: Inactive Positional Accuracy: Manually positioned to the road within the address or location	A11NE (W)	1000	-	528156 167120
156	Fuel Station Entries Name: Mulberry Service Station Location: 148 BEDDINGTON LANE, BEDDINGTON, CROYDON, Surrey, CR0 4TD Brand: Murco Premises Type: Petrol Station Status: Closed Positional Accuracy: Automatically positioned to the address	A13SE (E)	105	-	529619 166791
157	Fuel Station Entries Name: Fernside Connect Location: 702-712, MITCHAM ROAD, CROYDON, SURREY, CR0 3AB Brand: BP Premises Type: Petrol Station Status: Open Positional Accuracy: Manually positioned to the address or location	A19SW (NE)	706	-	529959 167408

Map ID	Details	Quadrant Reference (Compass Direction)	Estimated Distance From Site	Contact	NGR
158	Nitrate Vulnerable Zones Name: Not Supplied Description: Surface Water - Designated 2006 Source: Department for Environment, Food and Rural Affairs (DEFRA - formerly FRCA)	A13NW (W)	0	7	529320 166845

Agency & Hydrological	Version	Update Cycle
Contaminated Land Register Entries and Notices London Borough of Wandsworth - Environmental Health Department Royal Borough of Kingston upon Thames - Environmental Health Department London Borough of Croydon - Environmental Health Department London Borough of Lambeth - Environmental Health Department London Borough of Sutton - Environmental Health Department London Borough of Merton - Environmental Health Department Reigate And Banstead Borough Council - Environmental Health Department London Borough of Bromley - Environmental Health Department	December 2009 December 2009 February 2010 February 2010 January 2010 July 2010 June 2010 October 2010	Annual Rolling Update Annual Rolling Update Annual Rolling Update Annual Rolling Update Annual Rolling Update Annual Rolling Update Annual Rolling Update Annual Rolling Update
Discharge Consents Environment Agency - Thames Region	October 2010	Quarterly
Enforcement and Prohibition Notices Environment Agency - Thames Region	August 2010	Quarterly
Integrated Pollution Controls Environment Agency - Thames Region	October 2008	Not Applicable
Integrated Pollution Prevention And Control Environment Agency - Thames Region	October 2010	Quarterly
Local Authority Integrated Pollution Prevention And Control London Borough of Sutton - Environmental Health Department London Borough of Wandsworth - Environmental Health Department London Borough of Lambeth - Environmental Health Department London Borough of Croydon - Environmental Health Department London Borough of Merton - Environmental Health Department Royal Borough of Kingston upon Thames - Environmental Health Department London Borough of Bromley - Environmental Health Department Reigate And Banstead Borough Council - Environmental Health Department	August 2010 August 2010 February 2010 July 2010 July 2010 March 2006 November 2010 September 2010	Annual Rolling Update Annual Rolling Update Annual Rolling Update Annual Rolling Update Annual Rolling Update Annual Rolling Update Annual Rolling Update Annual Rolling Update
Local Authority Pollution Prevention and Controls London Borough of Wandsworth - Environmental Health Department Royal Borough of Kingston upon Thames - Environmental Health Department London Borough of Lambeth - Environmental Health Department London Borough of Croydon - Environmental Health Department London Borough of Merton - Environmental Health Department London Borough of Sutton - Environmental Health Department London Borough of Bromley - Environmental Health Department Reigate And Banstead Borough Council - Environmental Health Department	August 2010 February 2006 February 2010 July 2010 July 2010 July 2010 October 2010 September 2010	Annual Rolling Update Annual Rolling Update Annual Rolling Update Annual Rolling Update Annual Rolling Update Annual Rolling Update Annual Rolling Update Annual Rolling Update
Local Authority Pollution Prevention and Control Enforcements London Borough of Sutton - Environmental Health Department London Borough of Wandsworth - Environmental Health Department London Borough of Lambeth - Environmental Health Department London Borough of Croydon - Environmental Health Department London Borough of Merton - Environmental Health Department Royal Borough of Kingston upon Thames - Environmental Health Department London Borough of Bromley - Environmental Health Department Reigate And Banstead Borough Council - Environmental Health Department	August 2010 August 2010 February 2010 July 2010 July 2010 March 2006 November 2010 September 2010	Annual Rolling Update Annual Rolling Update Annual Rolling Update Annual Rolling Update Annual Rolling Update Annual Rolling Update Annual Rolling Update Annual Rolling Update
Nearest Surface Water Feature Ordnance Survey	April 2010	Quarterly
Pollution Incidents to Controlled Waters Environment Agency - Thames Region	September 1999	Not Applicable
Prosecutions Relating to Authorised Processes Environment Agency - Thames Region	October 2010	Monthly
Prosecutions Relating to Controlled Waters Environment Agency - Thames Region	October 2010	Monthly
Registered Radioactive Substances Environment Agency - Thames Region	October 2010	Quarterly

Agency & Hydrological	Version	Update Cycle
River Quality Environment Agency - Head Office	November 2001	Not Applicable
River Quality Biology Sampling Points Environment Agency - Head Office	January 2010	Annually
River Quality Chemistry Sampling Points Environment Agency - Head Office	January 2010	Annually
Substantiated Pollution Incident Register Environment Agency - Thames Region - South East Area	October 2010	Quarterly
Water Abstractions Environment Agency - Thames Region	October 2010	Quarterly
Water Industry Act Referrals Environment Agency - Thames Region	October 2010	Quarterly
Groundwater Vulnerability Environment Agency - Head Office	January 1999	Not Applicable
Drift Deposits Environment Agency - Head Office	January 1999	Not Applicable
Source Protection Zones Environment Agency - Head Office	October 2010	Quarterly
Extreme Flooding from Rivers or Sea without Defences Environment Agency - Head Office	November 2010	Quarterly
Flooding from Rivers or Sea without Defences Environment Agency - Head Office	November 2010	Quarterly
Areas Benefiting from Flood Defences Environment Agency - Head Office	November 2010	Quarterly
Flood Water Storage Areas Environment Agency - Head Office	November 2010	Quarterly
Flood Defences Environment Agency - Head Office	November 2010	Quarterly













Waste	Version	Update Cycle
BGS Recorded Landfill Sites British Geological Survey - National Geoscience Information Service	June 1996	Not Applicable
Historical Landfill Sites Environment Agency - Thames Region - South East Area	October 2010	Quarterly
Integrated Pollution Control Registered Waste Sites Environment Agency - Thames Region	October 2008	Not Applicable
Licensed Waste Management Facilities (Landfill Boundaries) Environment Agency - Thames Region - South East Area	October 2010	Quarterly
Licensed Waste Management Facilities (Locations) Environment Agency - Thames Region - South East Area	July 2010	Quarterly
Local Authority Landfill Coverage London Borough of Bromley - Environmental Health Department London Borough of Croydon - Environmental Health Department London Borough of Lambeth - Environmental Health Department London Borough of Merton - Environmental Health Department London Borough of Sutton - Environmental Health Department London Borough of Wandsworth - Environmental Health Department Reigate And Banstead Borough Council - Environmental Health Department Royal Borough of Kingston upon Thames - Environmental Health Department Surrey County Council	May 2000 May 2000 May 2000 May 2000 May 2000 May 2000 May 2000 May 2000 May 2000 May 2000	Not Applicable Not Applicable Not Applicable Not Applicable Not Applicable Not Applicable Not Applicable Not Applicable Not Applicable Not Applicable
Local Authority Recorded Landfill Sites London Borough of Wandsworth - Environmental Health Department London Borough of Bromley - Environmental Health Department London Borough of Croydon - Environmental Health Department London Borough of Lambeth - Environmental Health Department London Borough of Merton - Environmental Health Department London Borough of Sutton - Environmental Health Department Reigate And Banstead Borough Council - Environmental Health Department Royal Borough of Kingston upon Thames - Environmental Health Department Surrey County Council	April 2003 June 2003 May 2000 May 2000 May 2000 May 2000 May 2000 May 2000 September 2003 September 2003	Not Applicable Not Applicable Not Applicable Not Applicable Not Applicable Not Applicable Not Applicable Not Applicable Not Applicable Not Applicable
Registered Landfill Sites Environment Agency - Thames Region - South East Area	March 2003	Not Applicable
Registered Waste Transfer Sites Environment Agency - Thames Region - South East Area	March 2003	Not Applicable
Registered Waste Treatment or Disposal Sites Environment Agency - Thames Region - South East Area	March 2003	Not Applicable

Hazardous Substances	Version	Update Cycle
Control of Major Accident Hazards Sites (COMAH) Health and Safety Executive	May 2010	Bi-Annually
Explosive Sites Health and Safety Executive	January 2009	Bi-Annually
Notification of Installations Handling Hazardous Substances (NIHHS) Health and Safety Executive	November 2000	Not Applicable
Planning Hazardous Substance Enforcements London Borough of Merton Surrey County Council London Borough of Croydon London Borough of Sutton London Borough of Lambeth - Planning Department Reigate And Banstead Borough Council - Planning Department - Advice Centre Royal Borough of Kingston upon Thames London Borough of Wandsworth - Technical Services London Borough of Bromley	July 2010 July 2010 June 2010 June 2010 March 2010 March 2010 May 2010 November 2010 September 2010	Annual Rolling Update Annual Rolling Update Annual Rolling Update Annual Rolling Update Annual Rolling Update Annual Rolling Update Annual Rolling Update Annual Rolling Update Annual Rolling Update
Planning Hazardous Substance Consents London Borough of Merton Surrey County Council London Borough of Croydon London Borough of Sutton London Borough of Lambeth - Planning Department Reigate And Banstead Borough Council - Planning Department - Advice Centre Royal Borough of Kingston upon Thames London Borough of Wandsworth - Technical Services London Borough of Bromley	July 2010 July 2010 June 2010 June 2010 March 2010 March 2010 May 2010 November 2010 September 2010	Annual Rolling Update Annual Rolling Update Annual Rolling Update Annual Rolling Update Annual Rolling Update Annual Rolling Update Annual Rolling Update Annual Rolling Update Annual Rolling Update

Geological	Version	Update Cycle
BGS Recorded Mineral Sites British Geological Survey - National Geoscience Information Service	October 2010	Bi-Annually
BGS 1:625,000 Solid Geology British Geological Survey - National Geoscience Information Service	August 1996	Not Applicable
Brine Compensation Area Cheshire Brine Subsidence Compensation Board	November 2002	Not Applicable
Coal Mining Affected Areas The Coal Authority - Mining Report Service	January 2006	As notified
Mining Instability Ove Arup & Partners	October 2000	Not Applicable
Non Coal Mining Areas of Great Britain British Geological Survey - National Geoscience Information Service	February 2009	Not Applicable
Potential for Collapsible Ground Stability Hazards British Geological Survey - National Geoscience Information Service	January 2010	Annually
Potential for Compressible Ground Stability Hazards British Geological Survey - National Geoscience Information Service	January 2010	Annually
Potential for Ground Dissolution Stability Hazards British Geological Survey - National Geoscience Information Service	January 2010	Annually
Potential for Landslide Ground Stability Hazards British Geological Survey - National Geoscience Information Service	January 2010	Annually
Potential for Running Sand Ground Stability Hazards British Geological Survey - National Geoscience Information Service	January 2010	Annually
Potential for Shrinking or Swelling Clay Ground Stability Hazards British Geological Survey - National Geoscience Information Service	January 2010	Annually
Radon Potential - Radon Affected Areas British Geological Survey - National Geoscience Information Service	May 2007	As notified
Radon Potential - Radon Protection Measures British Geological Survey - National Geoscience Information Service	May 2007	As notified
Industrial Land Use	Version	Update Cycle
Contemporary Trade Directory Entries Thomson Directories	August 2010	Quarterly
Fuel Station Entries Catalist Ltd - Experian Catalist	April 2010	Quarterly

Sensitive Land Use	Version	Update Cycle
Areas of Adopted Green Belt		
London Borough of Bromley	March 2010	As notified
London Borough of Croydon	March 2010	As notified
London Borough of Sutton	March 2010	As notified
Reigate And Banstead Borough Council - Planning Department - Advice Centre	March 2010	As notified
Royal Borough of Kingston upon Thames	March 2010	As notified
Areas of Unadopted Green Belt		
London Borough of Bromley	March 2010	As notified
London Borough of Croydon	March 2010	As notified
London Borough of Sutton	March 2010	As notified
Reigate And Banstead Borough Council - Planning Department - Advice Centre	March 2010	As notified
Royal Borough of Kingston upon Thames	March 2010	As notified
Areas of Outstanding Natural Beauty		
Natural England	July 2010	Bi-Annually
Environmentally Sensitive Areas		
Natural England	July 2010	Annually
Forest Parks		
Forestry Commission	April 1997	Not Applicable
Local Nature Reserves		
Natural England	October 2010	Bi-Annually
Marine Nature Reserves		
Natural England	September 2010	Bi-Annually
National Nature Reserves		
Natural England	October 2010	Bi-Annually
National Parks		
Natural England	August 2010	Bi-Annually
Nitrate Sensitive Areas		
Department for Environment, Food and Rural Affairs (DEFRA - formerly FRCA)	December 2009	Not Applicable
Nitrate Vulnerable Zones		
Department for Environment, Food and Rural Affairs (DEFRA - formerly FRCA)	February 2009	Annually
Ramsar Sites		
Natural England	August 2010	Bi-Annually
Sites of Special Scientific Interest		
Natural England	August 2010	Bi-Annually
Special Areas of Conservation		
Natural England	October 2010	Bi-Annually
Special Protection Areas		
Natural England	August 2010	Bi-Annually

A selection of organisations who provide data within this report

Data Supplier	Data Supplier Logo
Ordnance Survey	
Environment Agency	
Scottish Environment Protection Agency	
The Coal Authority	
British Geological Survey	 British Geological Survey <small>NATURAL ENVIRONMENT RESEARCH COUNCIL</small>
Centre for Ecology and Hydrology	 Centre for Ecology & Hydrology <small>NATURAL ENVIRONMENT RESEARCH COUNCIL</small>
Countryside Council for Wales	 CYNGOR CEFN GWLAD CYMRU COUNTRYSIDE COUNCIL FOR WALES
Scottish Natural Heritage	
Natural England	
Health Protection Agency	
Ove Arup	
Peter Brett Associates	

Contact	Name and Address	Contact Details
1	Environment Agency - National Customer Contact Centre (NCCC) PO Box 544, Templeborough, Rotherham, S60 1BY	Telephone: 08708 506 506 Email: enquiries@environment-agency.gov.uk
2	London Borough of Sutton - Environmental Health Department 24 Denmark Road, Carshalton, Surrey, SM5 2JG	Telephone: 020 8770 5527 Fax: 020 8770 5540 Website: www.sutton.gov.uk
3	London Borough of Croydon - Environmental Health Department Taberner House, Park Lane, Croydon, Surrey, CR9 3BT	Telephone: 020 8760 5417 Fax: 020 8760 5406 Website: www.croydon.gov.uk
4	London Borough of Sutton 24 Denmark Road, Carshalton, Surrey, SM5 2JG	Telephone: 0181 770 5000 Fax: 0181 770 6201 Website: www.sutton.gov.uk
5	British Geological Survey - Enquiry Service British Geological Survey, Kingsley Dunham Centre, Keyworth, Nottingham, Nottinghamshire, NG12 5GG	Telephone: 0115 936 3143 Fax: 0115 936 3276 Email: enquiries@bgs.ac.uk Website: www.bgs.ac.uk
6	Natural England Northminster House, Northminster Road, Peterborough, Cambridgeshire, PE1 1UA	Telephone: 0845 600 3078 Fax: 01733 455103 Email: enquiries@naturalengland.org.uk Website: www.naturalengland.org.uk
7	Department for Environment, Food and Rural Affairs (DEFRA - formerly FRCA) Government Buildings, Otley Road, Lawnswood, Leeds, West Yorkshire, LS16 5QT	Telephone: 0113 2613333 Fax: 0113 230 0879
8	London Borough of Merton - Environmental Health Department Merton Civic Centre, London Road, Morden, Surrey, SM4 5DX	Telephone: 020 8543 2222 Fax: 020 8545 4025 Website: www.merton.gov.uk
-	Health Protection Agency - Radon Survey, Centre for Radiation, Chemical and Environmental Hazards Chilton, Didcot, Oxfordshire, OX11 0RQ	Telephone: 01235 822622 Fax: 01235 833891 Email: radon@hpa.org.uk Website: www.hpa.org.uk
-	Landmark Information Group Limited The Smith Centre, Henley On Thames, Oxfordshire, RG9 6AB	Telephone: 0844 844 9952 Fax: 0844 844 9951 Email: customerservices@landmarkinfo.co.uk Website: www.landmarkinfo.co.uk

Please note that the Environment Agency / SEPA have a charging policy in place for enquiries.