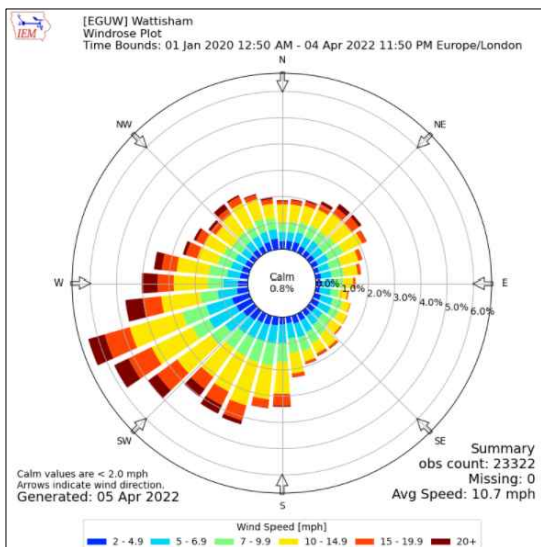
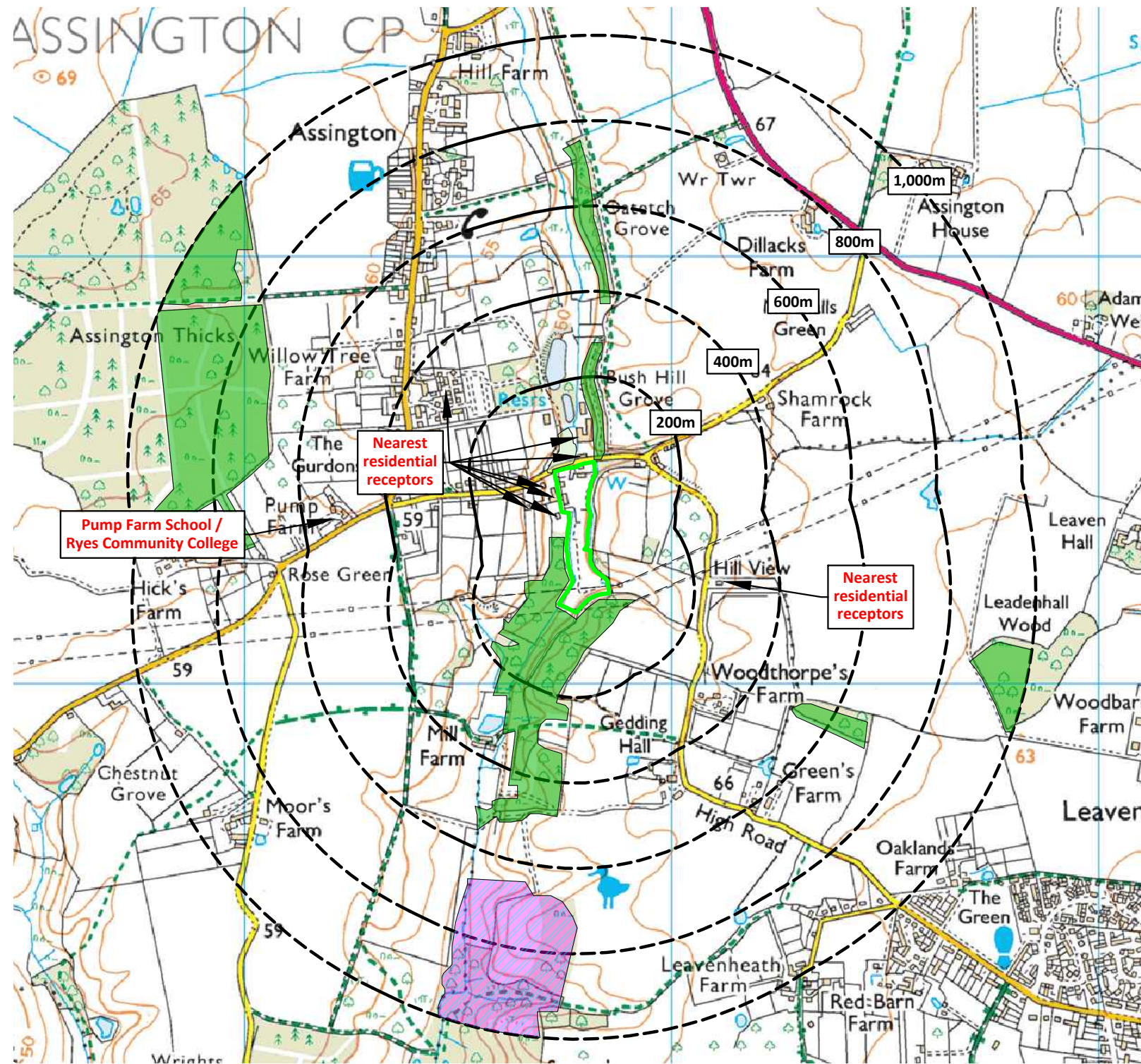

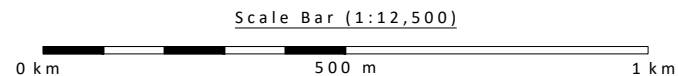


KEY:

- Permit boundary
- Surface water (river / stream / beck)
- Surface water (estuary / pond / pool / lake / resevoir)
- Areas with mix of residential, retail and commercial properties
- Workplaces (includes agriculture industry, commerce and retail)
- Class A roads
- Class B roads
- Class C roads
- Priority Habitat - Deciduous Woodland
- SSSI - Argen Fen
- 🌳 Non-protected woodland areas



Compass Wind Rose for Wattisham (EGUW)
 Period 2020 - 2022
 - source: Iowa State University



NOTES


1. Boundaries are shown indicatively.
2. Wind rose data shows the prevailing wind direction to be blowing northeast from the southwest.

Drawing for indication only. Reproduced with the permission of the controller of H.M.S.O. Crown copyright licence No. 100022432. This drawing is copyright and property of Oaktree Environmental Ltd.

REVISION HISTORY

Rev:	Date:	Init:	Description:
-	05.04.22	CP	Initial drawing

Oaktree Environmental Ltd
 Waste, Planning and Environmental Consultants



DRAWING TITLE
 RECEPTOR PLAN

CLIENT
 Assington Autos Ltd

PROJECT/SITE
 The Breakers Yard, Barracks Road, Assington
 CO10 5LP

SCALE @ A3 1:12,500	CLIENT NO 3041	JOB NO 001
-------------------------------	--------------------------	----------------------

DRAWING NUMBER BAR/3041/04	REV -	STATUS Issued
--------------------------------------	-----------------	-------------------------

DRAWN BY CP	CHECKED --	DATE 05.04.22
-----------------------	----------------------	-------------------------

Lime House, Road Two, Winsford, Cheshire, CW7 3QZ
 t: 01606 558833 | e: sales@oaktree-environmental.co.uk