

# Nature and Heritage Conservation

## Screening Report: Bespoke installation

Reference	EPR/WE4588AB/P001
NGR	TL 47085 10098
Buffer (m)	160
Date report produced	24/07/2024
Number of maps enclosed	3

### This nature and heritage conservation report

The nature and heritage conservation sites, protected species and habitats, and other features identified in the table below **must be considered in your application**.

In the further information column, there are links which give more information about the site or feature type and indicate where you are able to self-serve to get the most accurate site boundaries or feature locations.

Most designated site boundaries are available on [Magic map](#). Using Magic map allows you to zoom in and see the site boundary or feature location in detail, Magic map also allows you to measure the distance from these sites and features to your proposed boundary. [Help videos](#) are available on Magic map to guide you through.

Where information is not publicly available, or is only available to those with GIS access, we have provided a map at the end of this report.

Sites and Features within screening distance	Screening distance (km)	Further Information
Special Areas of Conservation (cSAC or SAC)	10	<a href="#">Joint Nature Conservation Committee</a> and <a href="#">Magic map</a>
<b>Epping Forest</b>		
Special Protection Area (pSPA or SPA)	10	<a href="#">Joint Nature Conservation Committee</a> and <a href="#">Magic map</a>
<b>Lee Valley</b>		

Ramsar	10	<a href="#">Joint Nature Conservation Committee</a> and <a href="#">Magic map</a>
<b>Lee Valley</b>		
Local Nature Reserve (LNR)	2	<a href="#">Natural England</a> and <a href="#">Magic map</a>
<b>Harlow Marsh</b>		
Local Wildlife Sites (LWS) (see map below)	2	<a href="#">Appropriate Local Record Centre (LRC)</a>
<b>Markhall Wood</b>		
<b>Rye Meads Gravel Pit</b>		
<b>Perry Spring</b>		
<b>Gravelpit Spring, New Hall</b>		
<b>New Hall Reedbeds</b>		
<b>Brenthall/Barnsley Wood</b>		
<b>Newpond Spring</b>		
<b>Gravelpit Springs, Latton Farm</b>		
<b>Kingsdon Ponds</b>		
<b>Brays Grove</b>		
<b>The Moors</b>		
<b>Vicarage Wood</b>		
<b>Harlow Common</b>		
<b>St Andrew's, Netteswellbury</b>		
<b>Latton Common</b>		
<b>Harlow Park</b>		
<b>Netteswell Plantation</b>		
<b>Felthorpes Meadows</b>		
<b>Marshgate Spring</b>		
<b>Foster Street Burial Ground</b>		
<b>Mill Street Green</b>		

Ancient Woodland	2	<a href="#">Woodland Trust</a>
Markhall Wood		<a href="#">Forestry Commission</a>
Barnsley/Brenthall Woods		<a href="#">Natural England</a>
Harlow Park		<a href="#">Magic map</a>

### Protected Species within screening distance

### Screening distance (km) Further Information

Code 2	up to 2	<a href="#">Natural England</a>
Bullhead		<a href="#">Appropriate Local Record Centre (LRC)</a>
European Eel migratory route		Environment Agency. Dial 03708 506 506 for your local Fisheries and Biodiversity team

### Protected Habitats within screening distance

### Screening distance (km) Further Information

Chalk rivers (see map below)	up to 2	<a href="#">Natural England</a>
------------------------------	---------	---------------------------------

Unfortunately, we cannot provide you with the details of all protected species. This is because we either have not been given permission by the owner of the species data, or they have asked us not to identify the species as they are vulnerable. In these instances, you must contact the relevant organisation listed above. A small administration charge may be incurred for this service.

Where protected species are present, a licence may be required from [Natural England](#) to handle the species or undertake the proposed works.

The relevant Local Records Centre must be contacted for information on the features within local wildlife sites. A small administration charge may also be incurred for this service.

**The following nature and heritage conservation sites, protected species and habitats, and other features have been checked for, where they are relevant for the permit type requested, but have not been found within screening distance of your site unless included in the list above.**

Special Areas of Conservation (cSAC or SAC), Special Protection Area (pSPA or SPA), Marine Conservation Zone (MCZ), Ramsar, Sites of Special Scientific Interest (SSSI), National Nature Reserve (NNR), Local Nature Reserve (LNR), Local Wildlife Sites (LWS), Ancient Woodland, relevant species and habitats.

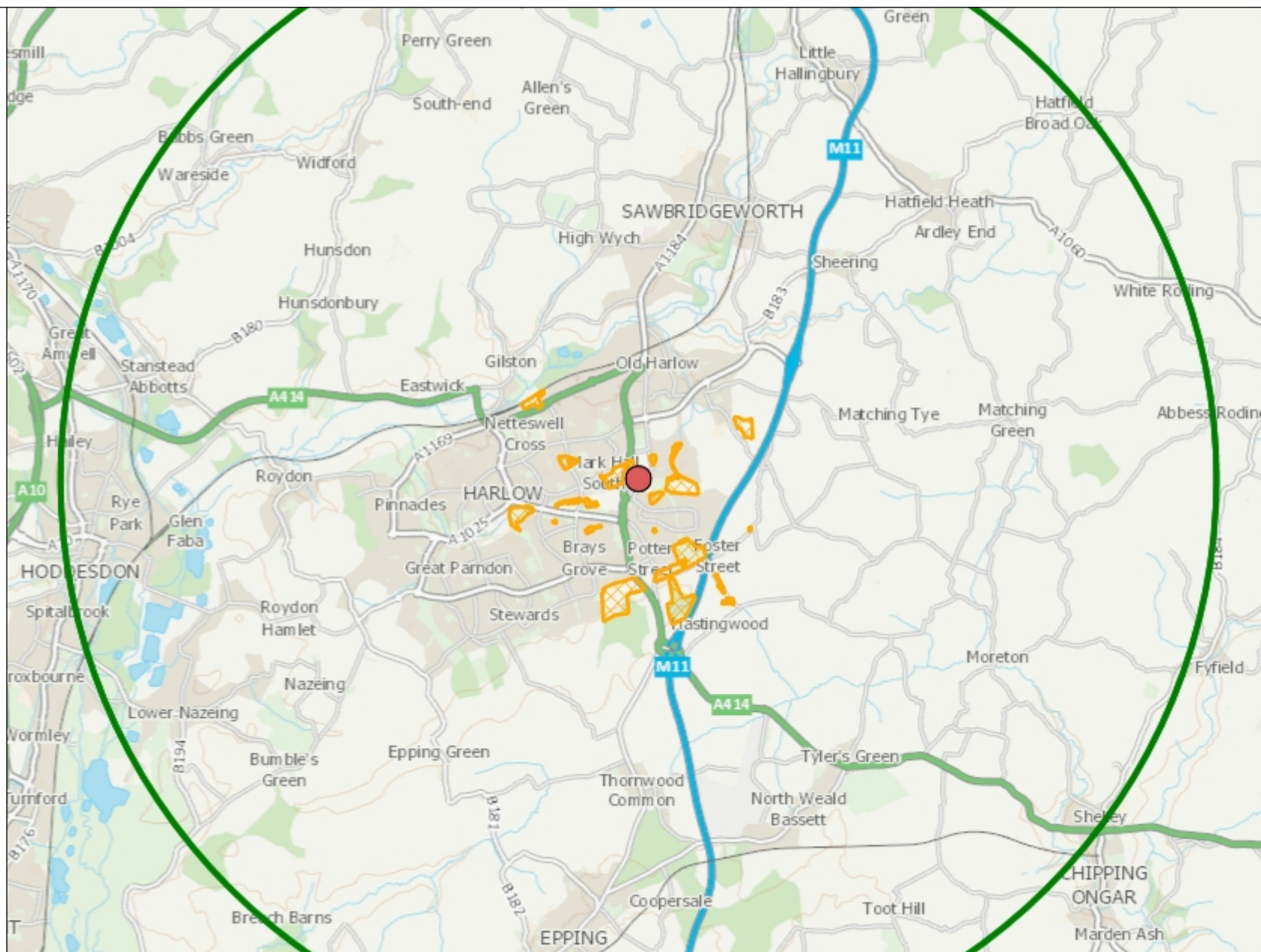
**Please note** we have screened this application for features for which we have information. It is however your responsibility to comply with all environmental and planning legislation, this information does not imply that no other checks or permissions will be required.

The nature and heritage screening we have conducted as part of this report is subject to change as it is based on data we hold at the time it is generated. We cannot guarantee there will be no changes to our screening data between the date of this report and the submission of the permit application, which could result in the return of an application or requesting further information

## Local Wildlife Sites



### Legend

 Local Wildlife Sites

© Crown Copyright and database rights 2024 . Ordnance Survey 100024198.



# Protected Species

## Legend

Protected species screened for Env  
Permits - complete set

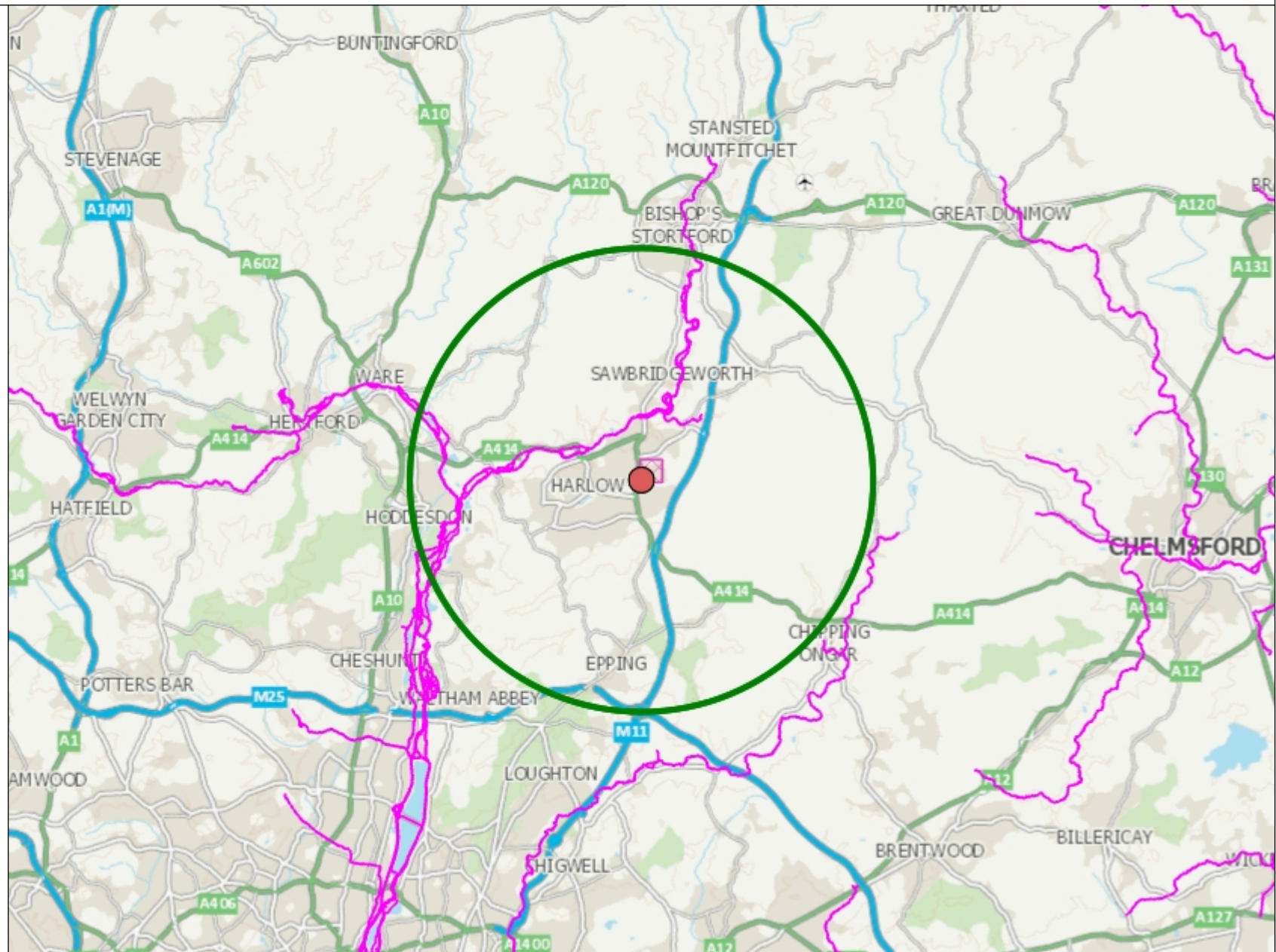
Protected species, non fish

Protected fish

Protected fish migratory route


Coded

Fish migratory routes screened for  
Environmental Permits



# Protected Habitats

## Legend

 Protected Habitats screened for En Permits

