




Key:

-  Permit Boundary
-  Monitoring Locations
-  PM10 Monitor

Drawing Title: Monitoring Locations
Ref: 016.1_09_005
Scale: 1:1200 (A3)
Date: 2023-04-06
Revision: REV A
Drawn By: AIL
Address: Bromborough South Dock CH62 4RY

Changelog:
- N/A

