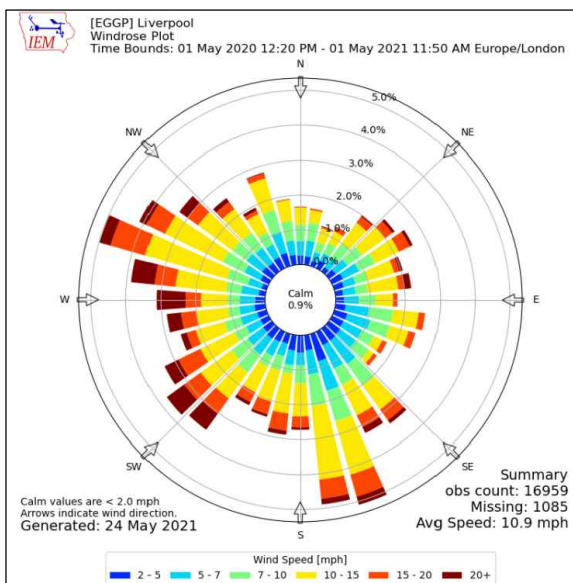
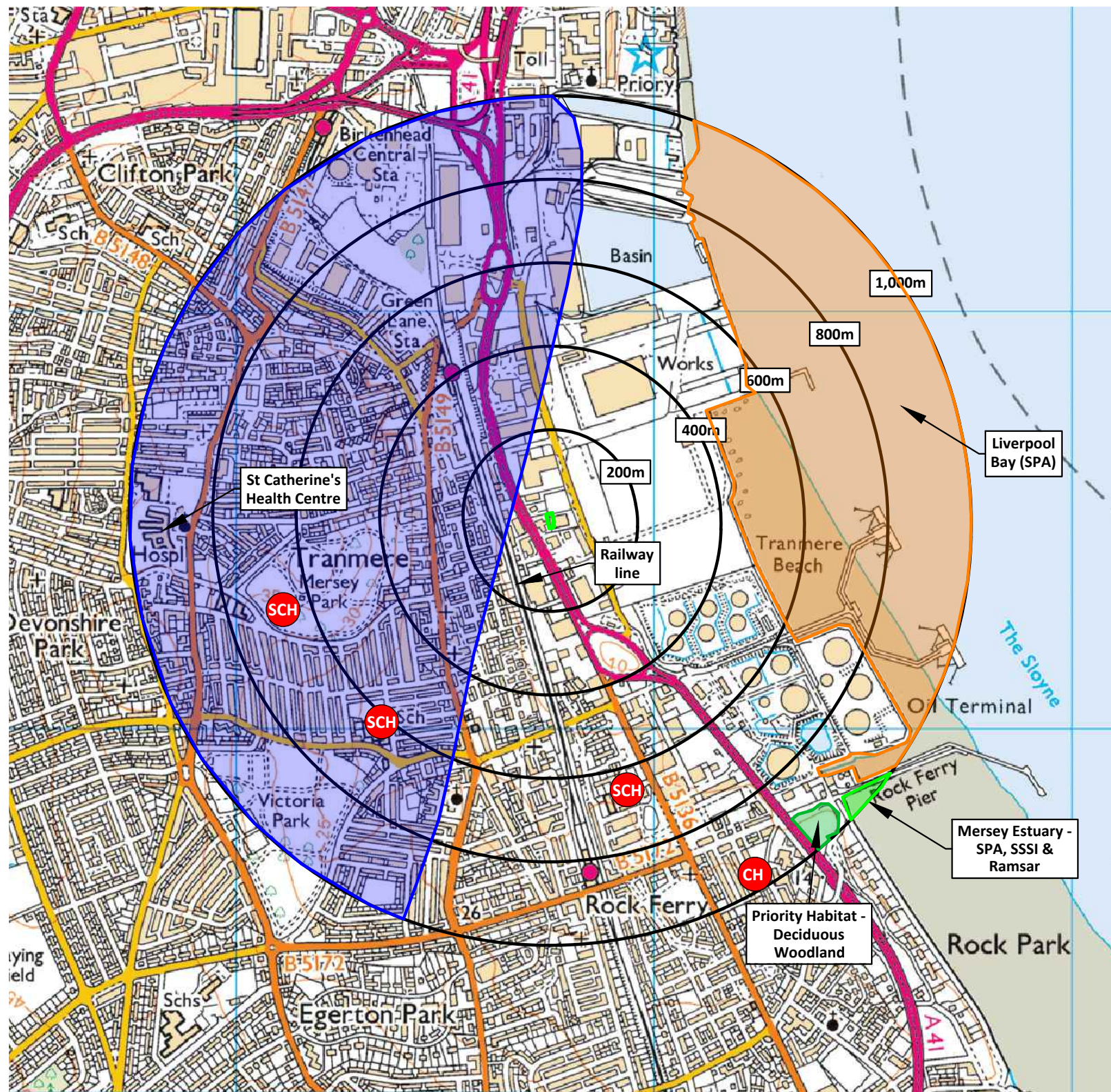

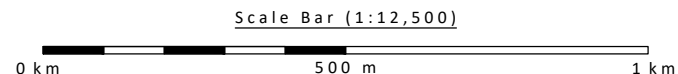


KEY:

- Permit boundary
- Surface water body (pond / pool / lake)
- Stream, river, beck
- Buildings includes Agricultural, industry, commerce and retail - could also include small houses)
- Residential blocks
- Class A roads
- Class B roads
- Class C roads
- Priority Habitat - Deciduous Woodland
- SCH Schools including primary, high, colleges and Universities
- CH Care homes
- + Places of worship
- Zone 3 of GWSPZ
- Mersey Estuary (SPA & Ramsar) and New Ferry SSSI
- Liverpool Bay SPA



Compass Wind Rose for Liverpool (EGGP)
Period 2021
- source: Iowa State University



NOTES


1. Boundaries are shown indicatively.
2. Wind rose data shows the prevailing wind direction to be blowing from the north-west.

Drawing for indication only. Reproduced with the permission of the controller of H.M.S.O. Crown copyright licence No. 100022432. This drawing is copyright and property of Oaktree Environmental Ltd.

REVISION HISTORY

Rev:	Date:	Init:	Description:
-	28.03.22	CP	Initial drawing
A	01.02.23	CP	Added additional receptors

Oaktree Environmental Ltd
Waste, Planning and Environmental Consultants



DRAWING TITLE
RECEPTOR PLAN

CLIENT
Smart Creative Technologies Ltd

PROJECT/SITE
Environmental Innovation Centre, Campbeltown Road, Birkenhead, Wirral CH41 9HP

SCALE @ A3	CLIENT NO	JOB NO
1:12,500	3020	001

DRAWING NUMBER	REV	STATUS
CAM/3020/04	A	Issued

DRAWN BY	CHECKED	DATE
CP	--	01.02.23

Lime House, Road Two, Winsford, Cheshire, CW7 3QZ
t: 01606 558833 | e: sales@oaktree-environmental.co.uk