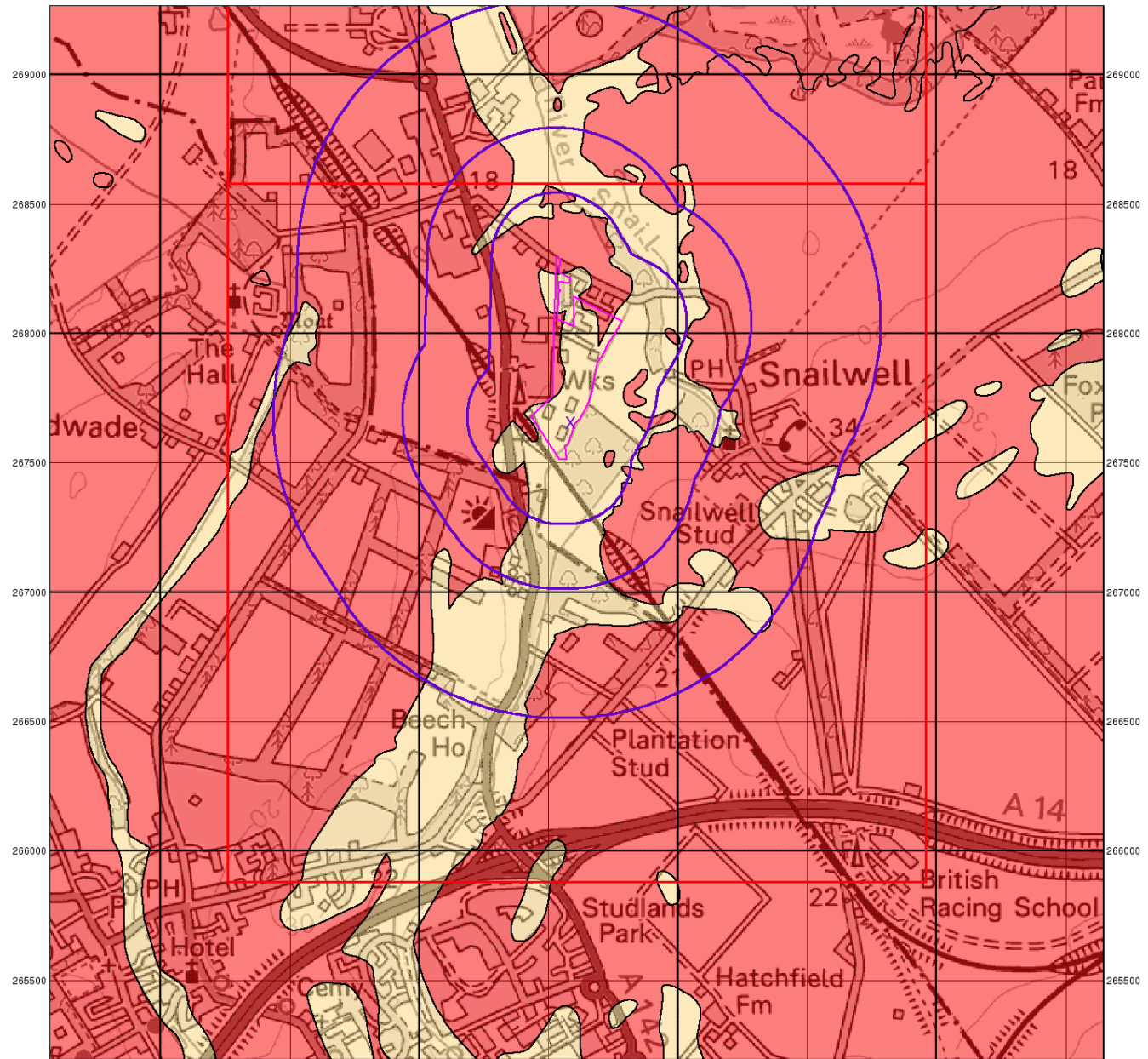


562000 562500 563000 563500 564000 564500 565000 565500

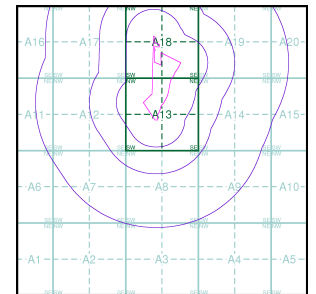


© Crown Copyright. All Rights Reserved. License Number 100022432

mayer
environmental
Groundwater Vulnerability

- General**
- Specified Site
 - Specified Buffer(s)
 - Bearing Reference Point
 - Slice
 - Map ID
- Agency and Hydrological**
- | | |
|---|---|
| Bedrock Aquifers | Superficial Aquifers |
| High Vulnerability, Principal Aquifer | High Vulnerability, Principal Aquifer |
| High Vulnerability, Secondary Aquifer | High Vulnerability, Secondary Aquifer |
| Medium Vulnerability, Principal Aquifer | Medium Vulnerability, Principal Aquifer |
| Medium Vulnerability, Secondary Aquifer | Medium Vulnerability, Secondary Aquifer |
| Low Vulnerability, Principal Aquifer | Low Vulnerability, Principal Aquifer |
| Low Vulnerability, Secondary Aquifer | Low Vulnerability, Secondary Aquifer |
- Unproductive Aquifer
 - Soluble Rock

Site Sensitivity Context Map - Slice A



Order Details

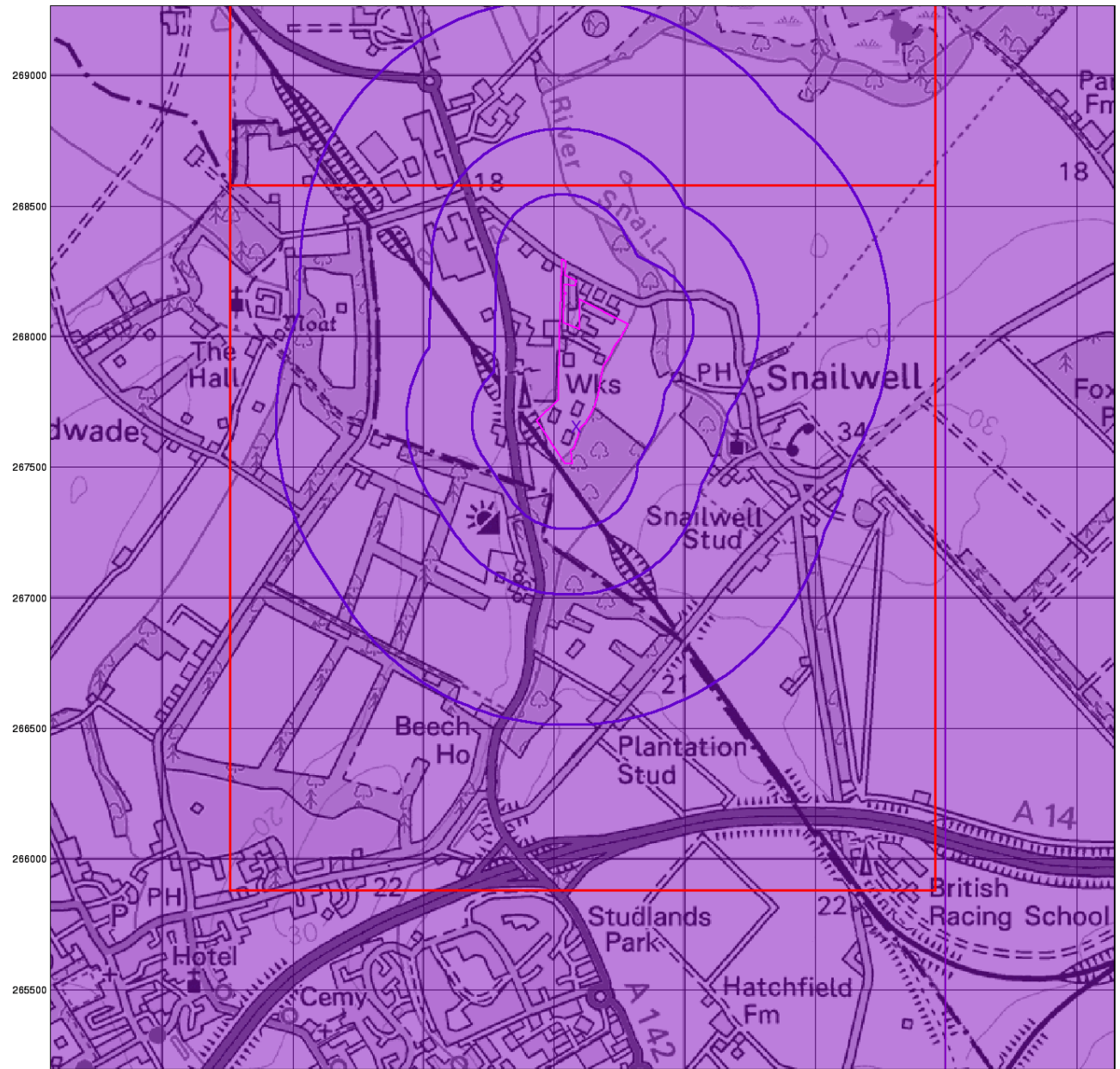
Order Number: 321395082_1_1
 Customer Ref: 129-002770-02
 National Grid Reference: 563590, 267660
 Slice: A
 Site Area (Ha): 9.79
 Search Buffer (m): 1000

Site Details
 E M R Ltd, 111, Fordham Road, Snailwell, NEWMARKET, CB8 7ND

Landmark
 INFORMATION GROUP

Tel: 0844 844 9952
 Fax: 0844 844 9951
 Web: www.envirocheck.co.uk

562000 562500 563000 563500 564000 564500 565000 565500



© Crown Copyright. All Rights Reserved. License Number 100022432.

0 1 km

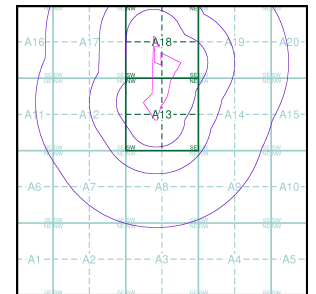
mayer
environmental
Bedrock Aquifer Designation

- General**
- Specified Site
 - Specified Buffer(s)
 - Bearing Reference Point
 - Slice
 - Map ID

Agency and Hydrological

- Geological Classes**
- Principal Aquifer
 - Secondary A Aquifer
 - Secondary B Aquifer
 - Secondary Undifferentiated
 - Unproductive Strata
 - Unknown
 - Unknown (Lakes and Landslip)

Site Sensitivity Context Map - Slice A



Order Details

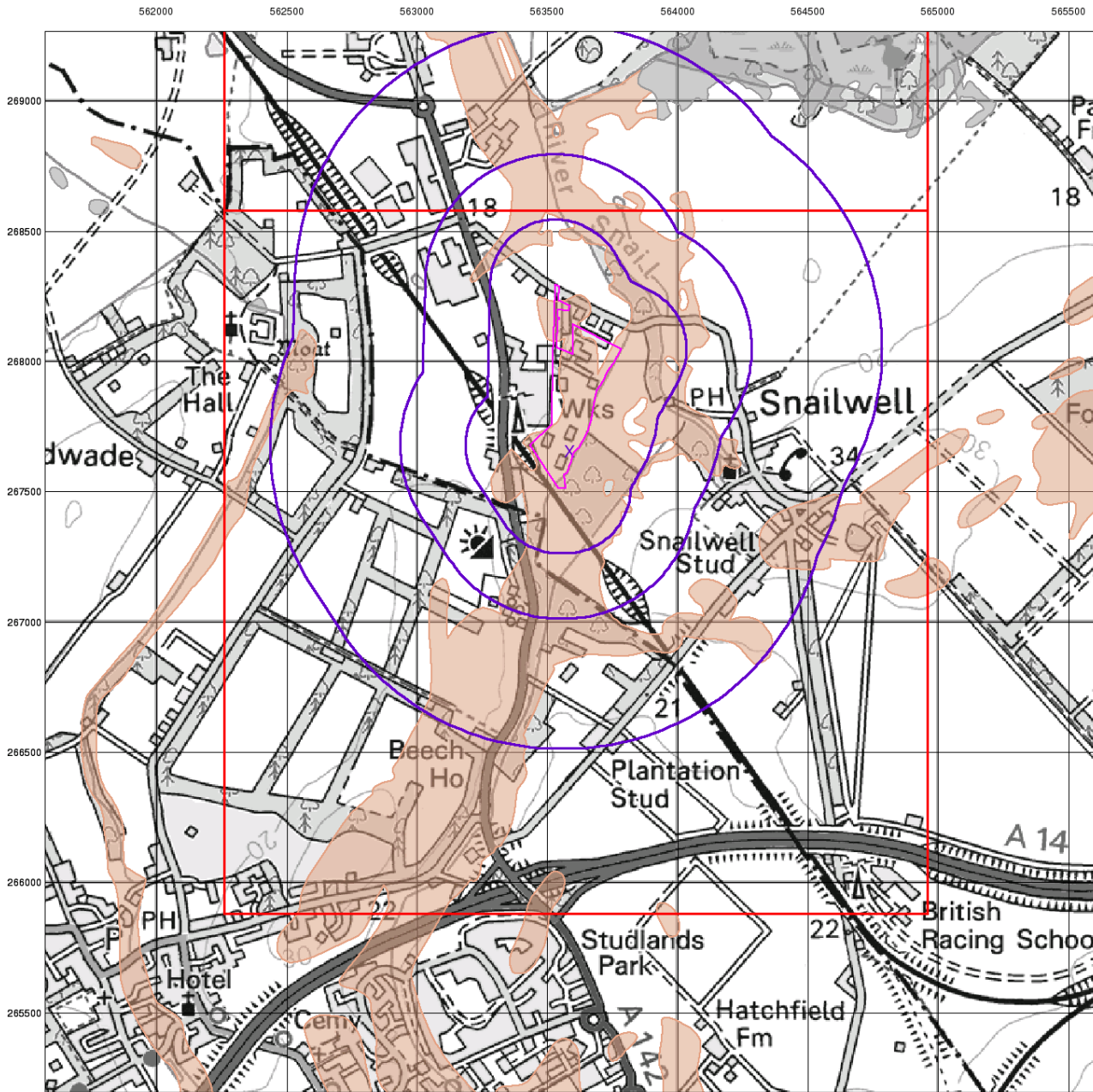
Order Number: 321395082_1_1
 Customer Ref: 129-002770-02
 National Grid Reference: 563590, 267660
 Slice: A
 Site Area (Ha): 9.79
 Search Buffer (m): 1000

Site Details

E M R Ltd, 111, Fordham Road, Snailwell, NEWMARKET, CB8 7ND



Tel: 0844 844 9952
 Fax: 0844 844 9951
 Web: www.envirocheck.co.uk



© Crown Copyright. All Rights Reserved. License Number 100022432

0 1 km

mayer
environmental
Superficial Aquifer Designation

General

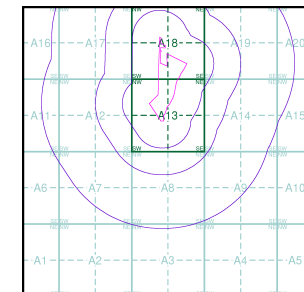
- Specified Site
- Specified Buffer(s)
- Bearing Reference Point
- Slice
- Map ID

Agency and Hydrological

Geological Classes

- Principal Aquifer
- Secondary A Aquifer
- Secondary B Aquifer
- Secondary Undifferentiated
- Unproductive Strata
- Unknown
- Unknown (Lakes and Landslip)

Site Sensitivity Context Map - Slice A



Order Details

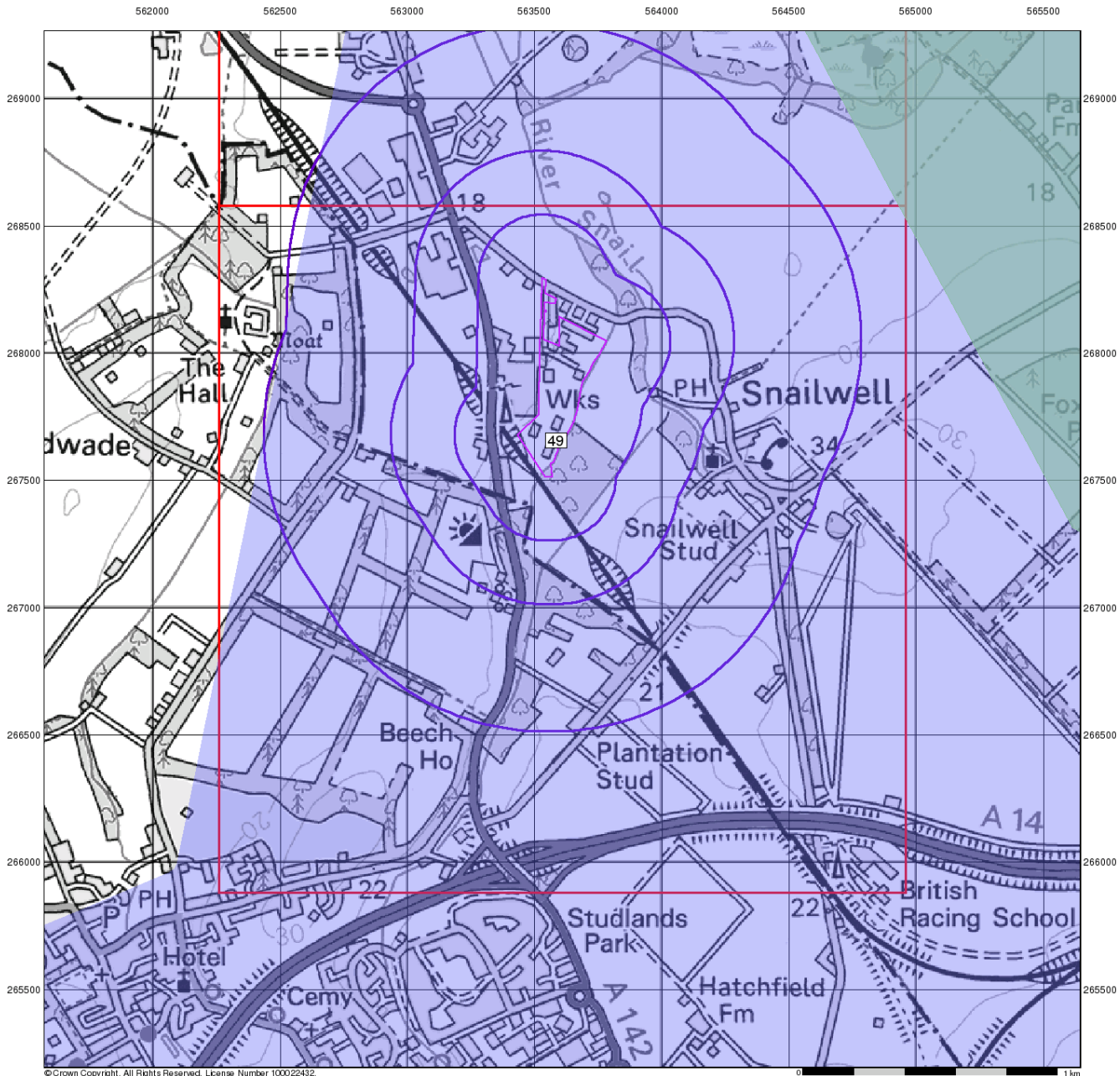
Order Number: 321395082_1_1
 Customer Ref: 129-002770-02
 National Grid Reference: 563590, 267660
 Slice: A
 Site Area (Ha): 9.79
 Search Buffer (m): 1000

Site Details

E M R Ltd, 111, Fordham Road, Snailwell, NEWMARKET, CB8 7ND

Landmark
 INFORMATION GROUP

Tel: 0844 844 9952
 Fax: 0844 844 9951
 Web: www.envirocheck.co.uk



© Crown Copyright. All Rights Reserved. License Number 100022432.






0 1 km










mayer environmental

Source Protection Zones

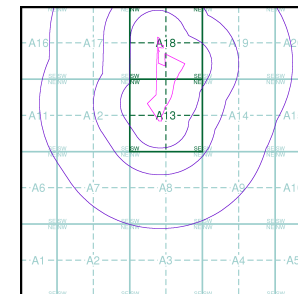
General

-  Specified Site
-  Specified Buffer(s)
-  Bearing Reference Point
-  Slice
-  Map ID

Agency and Hydrological

-  Inner zone (Zone 1)
-  Inner zone - subsurface activity only (Zone 1c)
-  Outer zone (Zone 2)
-  Outer zone - subsurface activity only (Zone 2c)
-  Total catchment (Zone 3)
-  Total catchment - subsurface activity only (Zone 3c)
-  Special interest (Zone 4)

Site Sensitivity Context Map - Slice A



Order Details

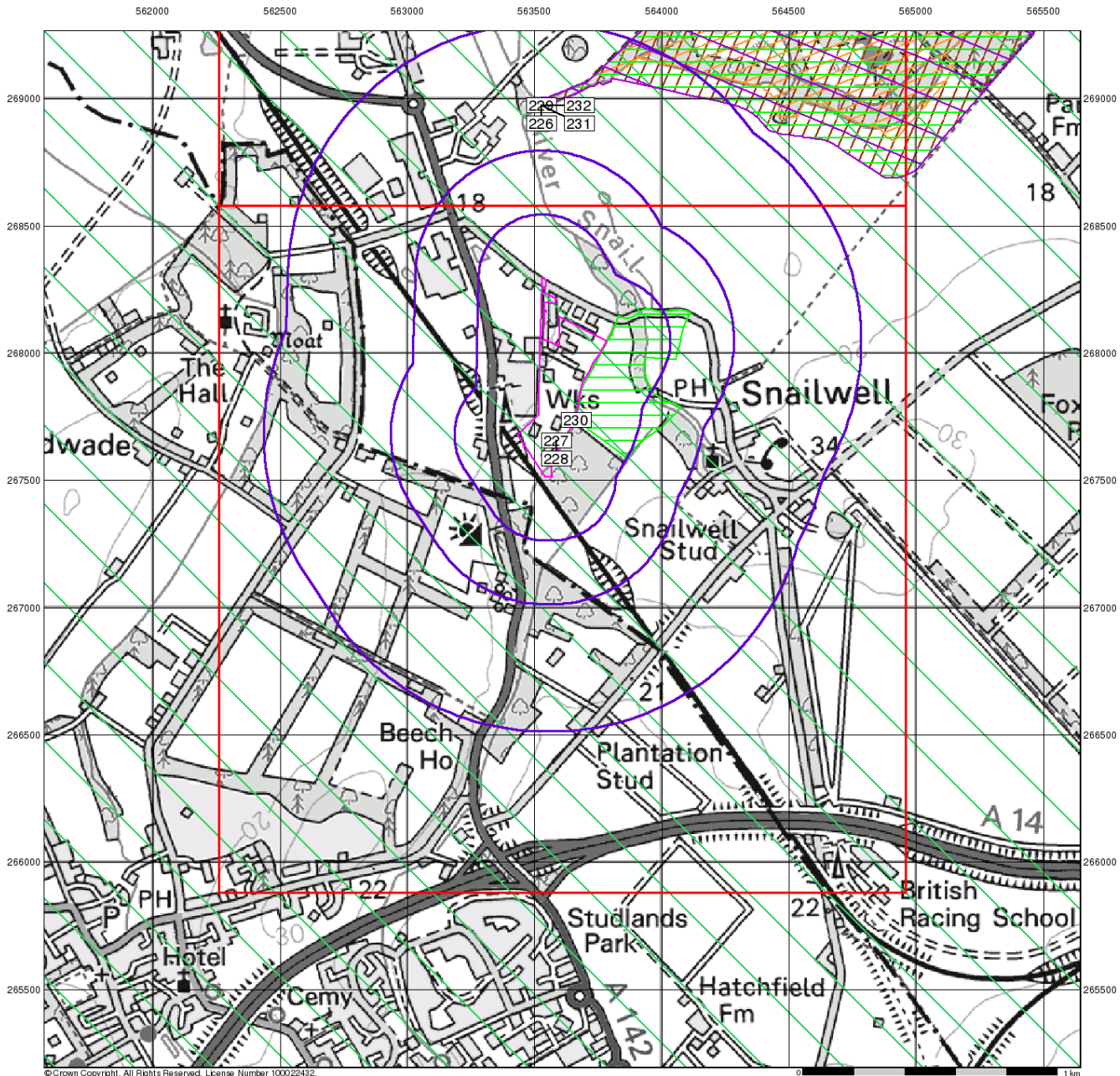
Order Number: 321395082_1_1
 Customer Ref: 129-002770-02
 National Grid Reference: 563590, 267660
 Slice: A
 Site Area (Ha): 9.79
 Search Buffer (m): 1000

Site Details

E M R Ltd, 111, Fordham Road, Snailwell, NEWMARKET, CB8 7ND

Landmark
 INFORMATION GROUP

Tel: 0844 844 9952
 Fax: 0844 844 9951
 Web: www.envirocheck.co.uk



© Crown Copyright. All Rights Reserved. License Number 100022432.



Sensitive Land Uses

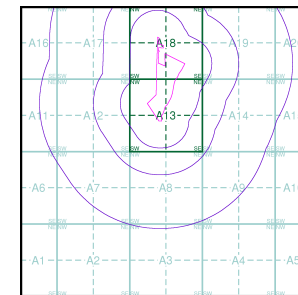
General

- Specified Site
- Specified Buffer(s)
- Bearing Reference Point
- Slice
- Map ID

Sensitive Land Uses

- Ancient Woodland
- Area of Adopted Green Belt
- Area of Unadopted Green Belt
- Area of Outstanding Natural Beauty
- Environmentally Sensitive Area
- Forest Park
- Local Nature Reserve
- Marine Nature Reserve
- National Nature Reserve
- National Park
- Nitrate Sensitive Area
- Nitrate Vulnerable Zone
- Ramsar Site
- Site of Special Scientific Interest
- Special Area of Conservation
- Special Protection Area
- World Heritage Sites

Site Sensitivity Context Map - Slice A



Order Details

Order Number: 321395082_1_1
 Customer Ref: 129-002770-02
 National Grid Reference: 563590, 267660
 Slice: A
 Site Area (Ha): 9.79
 Search Buffer (m): 1000

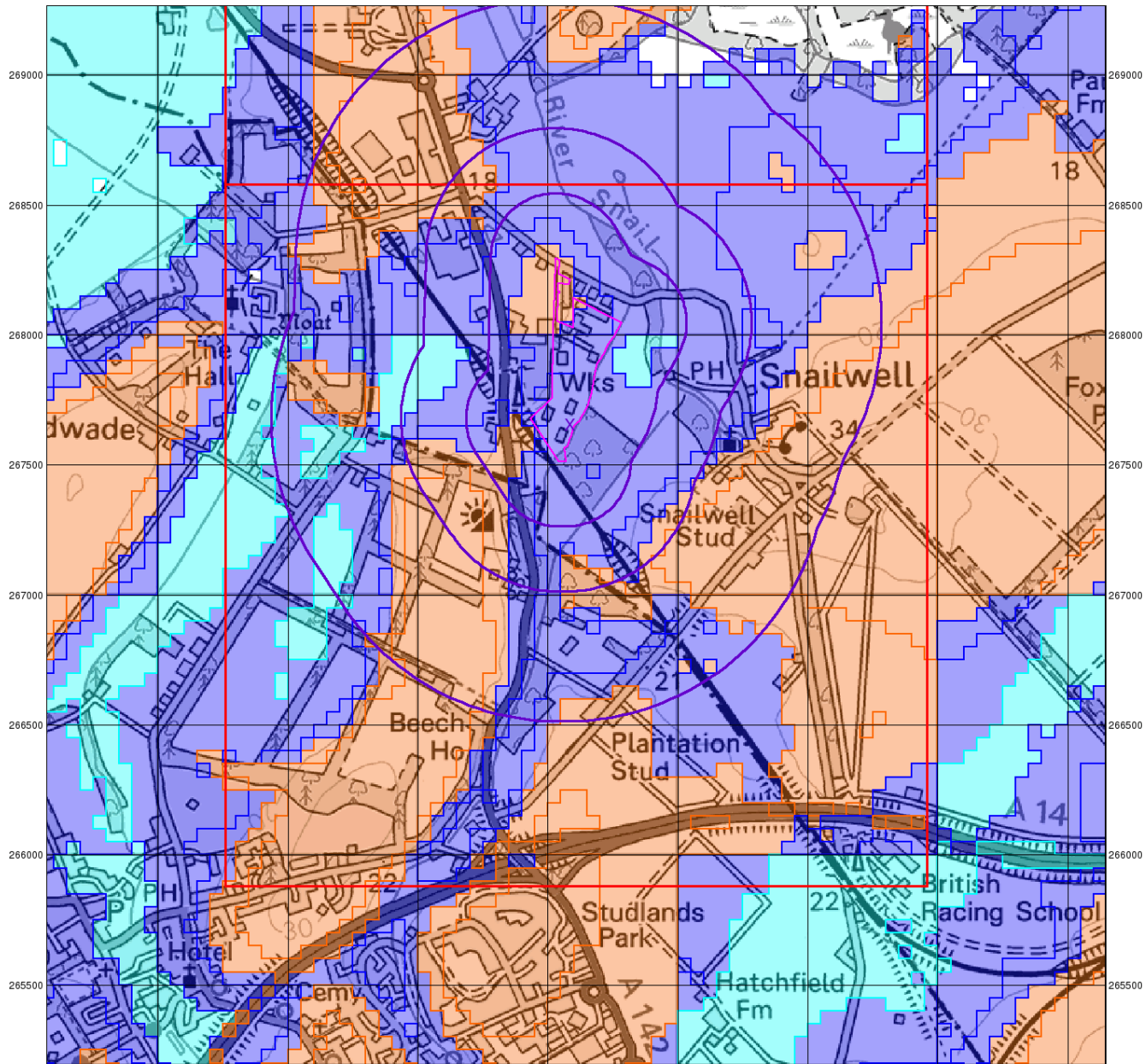
Site Details

E M R Ltd, 111, Fordham Road, Snailwell, NEWMARKET, CB8 7ND



Tel: 0844 844 9952
 Fax: 0844 844 9951
 Web: www.envirocheck.co.uk

562000 562500 563000 563500 564000 564500 565000 565500



©Crown Copyright. All Rights Reserved. License Number 100022432.



BGS Flood GFS Data

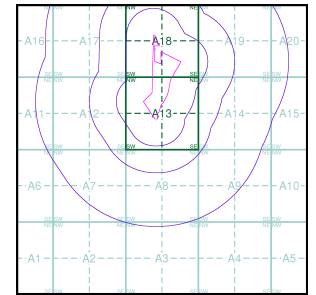
General

- Specified Site
- Specified Buffer(s)
- Bearing Reference Point
- Slice

Agency and Hydrological (Flood)

- Limited Potential for Groundwater Flooding to Occur
- Potential for Groundwater Flooding of Property Situated Below Ground Level
- Potential for Groundwater Flooding to Occur at Surface

Site Sensitivity Context Map - Slice A



Order Details

Order Number: 321395082_1_1
 Customer Ref: 129-002770-02
 National Grid Reference: 563590, 267660
 Slice: A
 Site Area (Ha): 9.79
 Search Buffer (m): 1000

Site Details

E M R Ltd, 111, Fordham Road, Snailwell, NEWMARKET, CB8 7ND



Tel: 0844 844 9952
 Fax: 0844 844 9951
 Web: www.envirocheck.co.uk