

Screening Results for: Non-hazardous/hazardous waste landfill incl. biodegradable waste

Date Produced: 16/08/2022

Reference number: EPR/BV4584IU/V010




NGR of search: TL 46371 62708

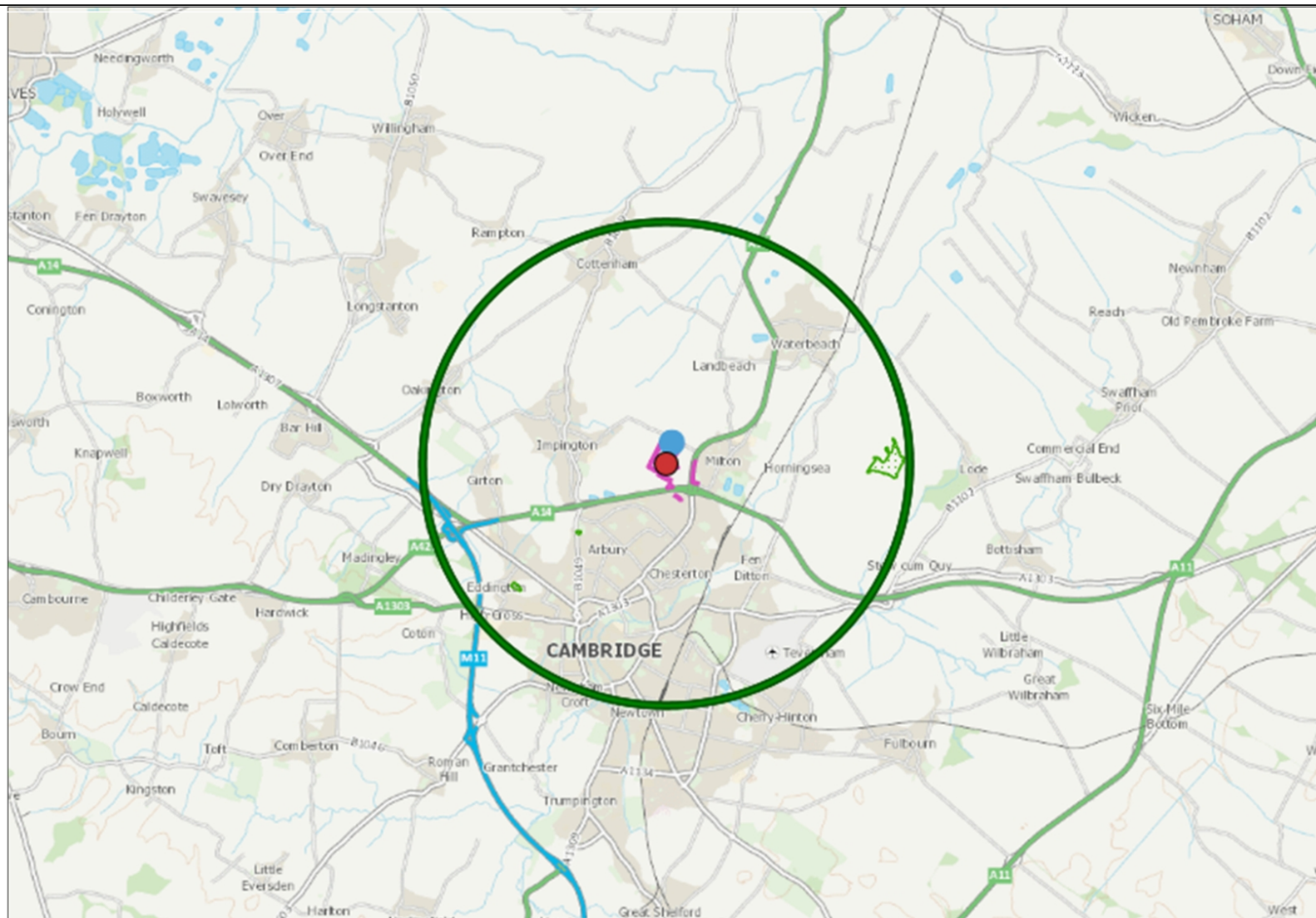
Notes: East Waste Landfill, Milton Landfill

Site centre distance (m): 575



Legend

-  Search area
-  Protected Habitats screened for Environ Permits
-  SSSI (England)



[Launch EasiMap](#)

© Crown Copyright and database right 2022. Ordnance Survey licence number 100024198. Copyright © Natural England. © Crown Copyright. All rights reserved. Countryside Council for Wales, 100018813, 2022. © Environment Agency copyright and / or database rights 2022. All rights reserved. © Copyright English Heritage. © The National Assembly for Wales.

Easimap Screening Results

[Click here to download Permit Screening distances](#)

Screening Results for: Non-hazardous/hazardous waste landfill incl. biodegradable waste
Reference number: EPR/BV4584IU/V010
Notes: East Waste Landfill, Milton Landfill

Date produced: 16/08/2022
NGR of search: TL 46371 62708
Site centre distance (m): 575

Data	Details	Within	Search Direction	Action
Protected Habitats - Deciduous woodland	Level of Protection: Natural Environment and Rural Communities Act (2006) Section 41 habitats of principal importance	742m	Radial	Check data restrictions. More info from F&B
	Level of Protection: Natural Environment and Rural Communities Act (2006) Section 41 habitats of principal importance	70m	Radial	
Protected Species - Code 2	Level of Protection: English/Welsh Biodiversity Strategy, England_NERC_S.41, Wales_NERC_S.42, HabDir-A2*, HabDir-A4, HabReg-Sch2, WACA-Sch5_sect9.4b, WACA-Sch5_sect9.4c	386m	Radial	This species is coded because it may be subject to illegal activity. It should be referred to as protected species code 2. Permitting Officers have access to the species name and further information. Check data restrictions and contact F&B for further information.
Sites of Special Scientific Interest - England	Name: Stow-cum-Quy Fen (SSSI)	4598m	Radial	Appendix 4 consultation with NE may be required (Test 1)
	Name: Histon Road (SSSI)	2495m	Radial	
	Name: Traveller's Rest Pit (SSSI)	4394m	Radial	
Aquifer Designation (Bedrock)	Aquifer type: Unproductive	0m	Radial	
Aquifer Designation (Superficial)	Aquifer type: Secondary A	470m	Radial	
	Aquifer type: Secondary A	252m	Radial	
EPR Installation Team	EPR Team: Installations Cambs and Beds	0m	Radial	
EPR Waste Team	EPR Team: Waste Ely	0m	Radial	
EPR Land and Water Team	EPR Team: Land and Water Ely	0m	Radial	
Counties	Name: Cambridgeshire County	0m	Radial	
Local Authorities	Name: South Cambridgeshire	0m	Radial	
EA Water Management Areas	Area name: Cambridgeshire and Bedfordshire	0m	Radial	
Ancient Woodland - England	None present	500m		
Ancient Woodland - Wales	None present	500m		
Local Nature Reserves - England	None present	1000m		
Local Nature Reserves - Wales	None present	1000m		

Easimap Screening Results

[Click here to download Permit Screening distances](#)

Screening Results for: Non-hazardous/hazardous waste landfill incl. biodegradable waste
Reference number: EPR/BV4584IU/V010
Notes: East Waste Landfill, Milton Landfill

Date produced: 16/08/2022
NGR of search: TL 46371 62708
Site centre distance (m): 575

Data	Details	Within	Search Direction	Action
Local Wildlife Sites	None present	500m		
Marine Conservation Zones	None present	5000m		
National Nature Reserves - England	None present	1000m		
National Nature Reserves - Wales	None present	1000m		
Protected Habitats - Upland Heathland	None present	50m		
Protected Habitats - Wet Woodland	None present	200m		
Protected Habitats - Coastal Saltmarsh	None present	200m		
Protected Habitats - Upland Hay Meadows	None present	50m		
Protected Habitats - Upland Calcareous grassland	None present	50m		
Protected Habitats - Lowland meadows	None present	50m		
Protected Habitats - Lowland Heathland	None present	200m		
Protected Habitats - Lowland dry acid grassland	None present	50m		
Protected Habitats - Lowland Calcareous grassland	None present	50m		
Protected Habitats - Intertidal mudflats	None present	0m		
Protected Habitats - Aquifer fed water bodies	None present	500m		
Protected Habitats - Chalk rivers	None present	200m		
Protected Habitats - Saline lagoons	None present	200m		
Protected Habitats - Purple moor grass and Rush Pasture	None present	50m		
Protected Habitats - Maritime Cliff and Slope	None present	0m		
Protected Habitats - Fens	None present	200m		
Protected Habitats - Coastal vegetated shingle	None present	200m		
Protected Habitats - Coastal sand dunes	None present	200m		
Protected Habitats - Mudflats	None present	0m		

Easimap Screening Results

[Click here to download Permit Screening distances](#)

Screening Results for: Non-hazardous/hazardous waste landfill incl. biodegradable waste
Reference number: EPR/BV4584IU/V010
Notes: East Waste Landfill, Milton Landfill

Date produced: 16/08/2022
NGR of search: TL 46371 62708
Site centre distance (m): 575

Data	Details	Within	Search Direction	Action
Protected Habitats - Culm/Rhos pasture	None present	200m		
Protected Habitats - Blanket Bog	None present	200m		
Protected Habitats - Lowland Raised bog	None present	200m		
Protected Habitats - Coastal and Floodplain Grazing Marsh	None present	200m		
Protected Habitats - Reedbeds	None present	200m		
Protected Species - Brown/Sea Trout Salmo trutta	None present	500m		
Protected Species - Sea Trout migratory route Salmo trutta migratory route	None present	500m		
Protected Species - Smelt Osmerus eperlanus	None present	500m		
Protected Species - Smelt migratory route Osmerus eperlanus migratory route	None present	500m		
Protected Species - European eel Anguilla anguilla	None present	500m		
Protected Species - European Eel migratory route Anguilla anguilla migratory route	None present	500m		
Protected Species - Vendace Coregonus albula	None present	500m		
Protected Species - Powan Coregonus lavaretus	None present	500m		
Protected Species - Bullhead Cottus gobio	None present	500m		
Protected Species - Spined Loach Cobitis taenia	None present	200m		
Protected Species - Atlantic Salmon Salmo salar	None present	500m		
Protected Species - Atlantic Salmon migratory route Salmo salar migratory route	None present	500m		
Protected Species - Unidentified Shad Alosa	None present	500m		
Protected Species - Twaite Shad Alosa fallax	None present	500m		
Protected Species - Twaite Shad migratory route Alosa fallax migratory route	None present	500m		

Easimap Screening Results

[Click here to download Permit Screening distances](#)

Screening Results for: Non-hazardous/hazardous waste landfill incl. biodegradable waste
Reference number: EPR/BV4584IU/V010
Notes: East Waste Landfill, Milton Landfill

Date produced: 16/08/2022
NGR of search: TL 46371 62708
Site centre distance (m): 575

Data	Details	Within	Search Direction	Action
Protected Species - Allis Shad Alosa alosa	None present	500m		
Protected Species - Allis Shad migratory route Alosa alosa migratory route	None present	500m		
Protected Species - Unidentified Shad migratory route Alosa migratory route	None present	500m		
Protected Species - River Lamprey Lampetra fluviatilis	None present	500m		
Protected species - Unidentified Lamprey Petromyzontidae	None present	500m		
Protected Species - River Lamprey migratory route Lampetra fluviatilis migratory route	None present	500m		
Protected Species - Brook Lamprey Lampetra planeri	None present	500m		
Protected Species - Sea Lamprey Petromyzon marinus	None present	500m		
Protected Species - Sea Lamprey migratory route Petromyzon marinus migratory route	None present	500m		
Protected Species - Arctic Charr Salvelinus alpinus	None present	500m		
Protected Species - Brown Diving Beetle Agabus brunneus	None present	50m		
Protected Species - One-grooved Diving Beetle Bidessus unistriatus	None present	50m		
Protected Species - Pale Pin-palp Bembidion testaceum	None present	50m		
Protected Species - Gravel Water Beetle Hydrochus nitidicollis	None present	50m		
Protected Species - Shingle Rove Beetle Meotica anglica	None present	50m		
Protected Species - Newbery's Rove Beetle Thinobius newberyi	None present	50m		
Protected Species - Depressed (or Compressed) River Mussel Pseudanodonta complanata	None present	50m		
Protected Species - Fine-lined Pea Mussel Odhneripisidium tenuilineatum	None present	50m		
Protected Species - Greater Water-parsnip Sium latifolium	None present	50m		

Easimap Screening Results

[Click here to download Permit Screening distances](#)

Screening Results for: Non-hazardous/hazardous waste landfill incl. biodegradable waste
Reference number: EPR/BV4584IU/V010
Notes: East Waste Landfill, Milton Landfill

Date produced: 16/08/2022
NGR of search: TL 46371 62708
Site centre distance (m): 575

Data	Details	Within	Search Direction	Action
Protected Species - Hairy Click Beetle <i>Synaptus filiformis</i>	None present	50m		
Protected Species - Lagoon Spire Snail <i>Semisalsa stagnorum</i>	None present	50m		
Protected Species - The Shining Ram's-horn <i>Segmentina nitida</i>	None present	50m		
Protected Species - Slender Stonewort <i>Nitella gracilis</i>	None present	200m		
Protected Species - Stary Stonewort <i>Nitellopsis obtusa</i>	None present	200m		
Protected Species - Southern Silver-stiletto <i>Clorismia rustica</i>	None present	50m		
Protected Species - Tassel Stonewort <i>Tolypella intricata</i>	None present	200m		
Protected Species - Bembridge Beetle <i>Paracymus aeneus</i>	None present	50m		
Protected Species - Fairy Shrimp <i>Chirocephalus diaphanus</i>	None present	0m		
Protected Species - Fen Raft Spider <i>Dolomedes plantarius</i>	None present	0m		
Protected Species - Glutinous Snail <i>Myxas glutinosa</i>	None present	50m		
Protected Species - Lesser Silver Water Beetle <i>Hydrochara caraboides</i>	None present	50m		
Protected Species - Medicinal Leech <i>Hirudo medicinalis</i>	None present	50m		
Protected Species - Mire Pill Beetle <i>Curimopsis nigrita</i>	None present	50m		
Protected Species - Threatened bryophyte record - WaC Act Schedule 8 <i>Dendrocryphaea lamyana</i>	None present	50m		
Protected Species - Ribbon-Leaved Water Plantain <i>Alisma gramineum</i>	None present	50m		
Protected Species - Threatened lichen record - WaC Act Schedule 8 <i>Collema dichotomum</i>	None present	50m		
Protected Species - Spangled Diving Beetle <i>Graphoderus zonatus</i>	None present	0m		
Protected Species - Tadpole Shrimp <i>Triops cancriformis</i>	None present	200m		
Protected Species - Triangular Club-rush <i>Schoenoplectus triqueter</i>	None present	50m		

Easimap Screening Results

[Click here to download Permit Screening distances](#)

Screening Results for: Non-hazardous/hazardous waste landfill incl. biodegradable waste
Reference number: EPR/BV4584IU/V010
Notes: East Waste Landfill, Milton Landfill

Date produced: 16/08/2022
NGR of search: TL 46371 62708
Site centre distance (m): 575

Data	Details	Within	Search Direction	Action
Protected Species - Triangular Club-rush Hybrid Schoenoplectus tabernaemontani x triqueter = S. x kuekenthalianus	None present	50m		
Protected Species - Water Germander Teucrium scordium	None present	50m		
Protected Species - European Water Vole Arvicola amphibius	None present	50m		
Protected Species - Sand Lizard Lacerta agilis	None present	200m		
Protected Species - Natterjack Toad Epidalea calamita	None present	500m		
Protected Species - Code 4	None present	500m		
Protected Species - Creeping Marshwort Apium repens	None present	500m		
Protected Species - Marsh Fritillary Euphydryas aurinia	None present	500m		
Protected Species - White-clawed Freshwater Crayfish Austropotamobius pallipes	None present	500m		
Protected Species - Southern Damselfly Coenagrion mercuriale	None present	500m		
Protected Species - Desmoulin's Whorl Snail Vertigo (Vertigo) moulinsiana	None present	500m		
Protected Species - Narrow-mouthed Whorl Snail Vertigo (Vertilla) angustior	None present	500m		
Protected Species - Geyer's Whorl Snail Vertigo (Vertigo) geyeri	None present	500m		
Protected Species - Little Whirlpool Ram's-horn Snail Anisus (Disculifer) vorticulus	None present	500m		
Protected Species - Floating Water-plantain Luronium natans	None present	500m		
Protected Species - Code 3	None present	500m		
Protected Species - Marsh Saxifrage Saxifraga hirculus	None present	500m		
Protected Species - Code 1	None present	500m		
Protected Species - Threatened bryophyte record - WaC Act Schedule 8 Petalophyllum ralfsii	None present	500m		

Easimap Screening Results

[Click here to download Permit Screening distances](#)

Screening Results for: Non-hazardous/hazardous waste landfill incl. biodegradable waste
Reference number: EPR/BV4584IU/V010
Notes: East Waste Landfill, Milton Landfill

Date produced: 16/08/2022
NGR of search: TL 46371 62708
Site centre distance (m): 575

Data	Details	Within	Search Direction	Action
Protected Species - Shore Dock Rumex rupestris	None present	500m		
Protected Species - Threatened bryophyte record - WaC Act Schedule 8 Hamatocaulis vernicosus	None present	500m		
Ramsar Sites - England	None present	5000m		
Ramsar Sites - Wales	None present	5000m		
Special Areas of Conservation - England	None present	2000m		
Special Areas of Conservation - Wales	None present	2000m		
Source Protection Zone 1	None present	2000m		
Source Protection Zone 2	None present	2000m		
Source Protection Zone 3	None present	2000m		
Special Protection Areas - England	None present	5000m		
Special Protection Areas - Wales	None present	5000m		
Sites of Special Scientific Interest - Wales	None present	5000m		