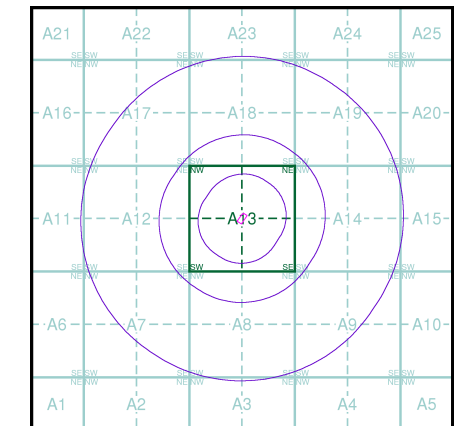


- General**
- Specified Site
 - Specified Buffer(s)
 - Bearing Reference Point
 - Map ID
 - Several of Type at Location
- Agency and Hydrological**
- Contaminated Land Register Entry or Notice (Location)
 - Contaminated Land Register Entry or Notice
 - Discharge Consent
 - Enforcement or Prohibition Notice
 - Integrated Pollution Control
 - Integrated Pollution Prevention Control
 - Local Authority Integrated Pollution Prevention and Control
 - Local Authority Pollution Prevention and Control
 - Local Authority Pollution Prevention and Control Enforcement
 - Pollution Incident to Controlled Waters
 - Prosecution Relating to Authorised Processes
 - Prosecution Relating to Controlled Waters
 - Registered Radioactive Substance
 - River Network or Water Feature
 - River Quality Sampling Point
 - Substantiated Pollution Incident Register
 - Water Abstraction
 - Water Industry Act Referral
- Hazardous Substances**
- COMAH Site
 - Explosive Site
 - NIHS Site
 - Planning Hazardous Substance Consent
 - Planning Hazardous Substance Enforcement
 - BGS Recorded Mineral Site
- Waste**
- BGS Recorded Landfill Site (Location)
 - BGS Recorded Landfill Site
 - EA Historic Landfill (Buffered Point)
 - EA Historic Landfill (Polygon)
 - Integrated Pollution Control Registered Waste Site
 - Licensed Waste Management Facility (Landfill Boundary)
 - Licensed Waste Management Facility (Location)
 - Local Authority Recorded Landfill Site (Location)
 - Local Authority Recorded Landfill Site
 - Potentially Infilled Land (Non-water)
 - Potentially Infilled Land (Non-water)
 - Potentially Infilled Land (Non-water)
 - Potentially Infilled Land (Water)
 - Potentially Infilled Land (Water)
 - Potentially Infilled Land (Water)
 - Potentially Infilled Land (Water)
 - Registered Landfill Site (Location)
 - Registered Landfill Site (Point Buffered to 100m)
 - Registered Landfill Site (Point Buffered to 250m)
 - Registered Waste Transfer Site (Location)
 - Registered Waste Transfer Site
 - Registered Waste Treatment or Disposal Site (Location)
 - Registered Waste Treatment or Disposal Site

Site Sensitivity Map - Slice A

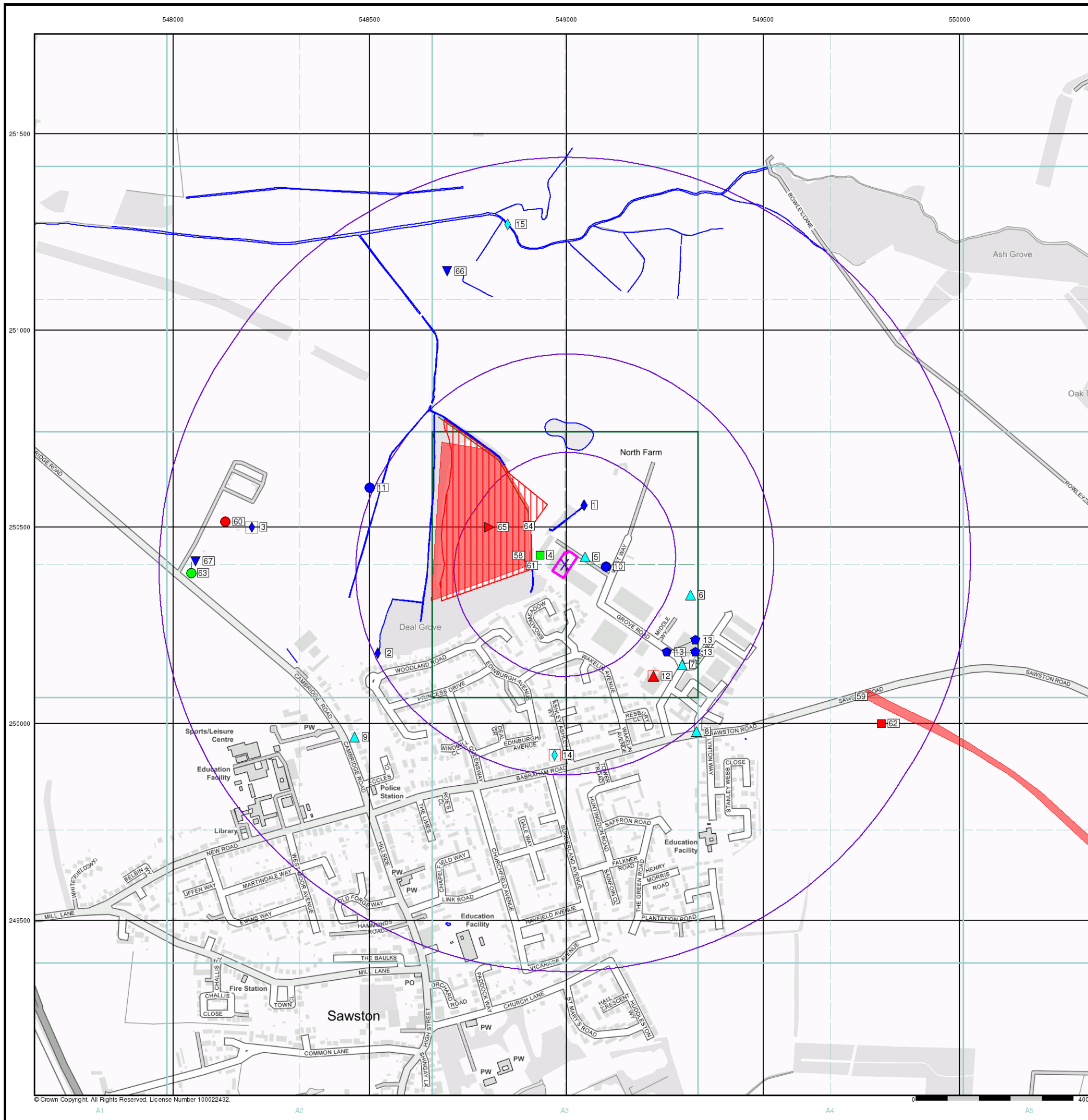


Order Details

Order Number: 342515533_1_1
 Customer Ref: 7347
 National Grid Reference: 549000, 250400
 Slice: A
 Site Area (Ha): 0.21
 Search Buffer (m): 1000

Site Details






3 Cambridge South, West Way, Sawston, CAMBRIDGE, CB22 3FG












© Crown Copyright. All Rights Reserved. License Number 100022432.

Industrial Land Use Map

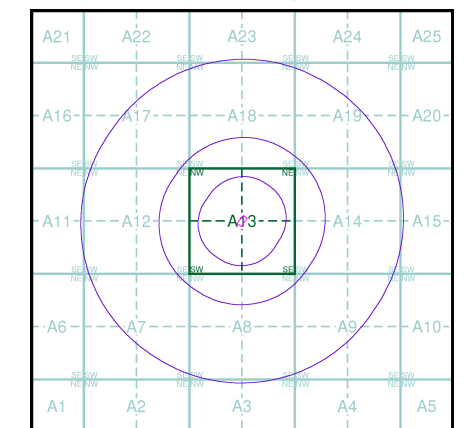
General

-  Specified Site
-  Specified Buffer(s)
-  Bearing Reference Point
-  Slice
-  Map ID

Industrial Land Use

-  Contemporary Trade Directory Entry
-  Fuel Station Entry
-  Gas Pipeline
-  Points of Interest - Commercial Services
-  Points of Interest - Education and Health
-  Points of Interest - Manufacturing and Production
-  Points of Interest - Public Infrastructure
-  Points of Interest - Recreational and Environmental
-  Underground Electrical Cables

Industrial Land Use Map - Slice A

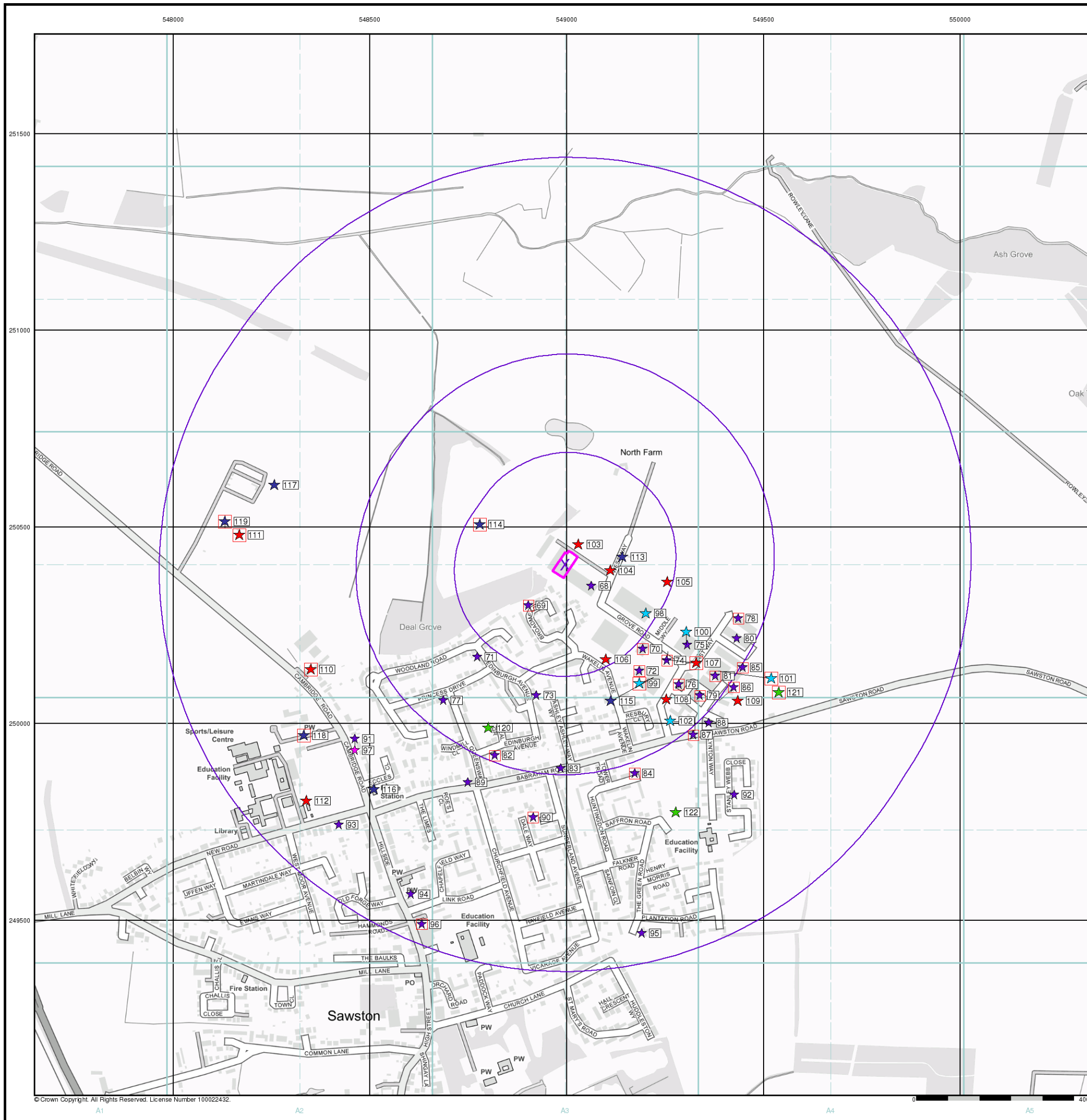


Order Details

Order Number: 342515533_1_1
 Customer Ref: 7347
 National Grid Reference: 549000, 250400
 Slice: A
 Site Area (Ha): 0.21
 Search Buffer (m): 1000

Site Details






3 Cambridge South, West Way, Sawston, CAMBRIDGE, CB22 3FG



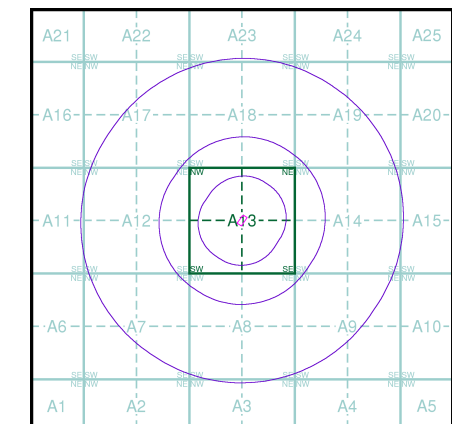
General

-  Specified Site
-  Specified Buffer(s)
-  Bearing Reference Point

Agency and Hydrological (Flood)

-  Extreme Flooding from Rivers or Sea without Defences (Zone 2)
-  Flooding from Rivers or Sea without Defences (Zone 3)
-  Area Benefiting from Flood Defence
-  Flood Water Storage Areas
-  Flood Defence

Flood Map - Slice A

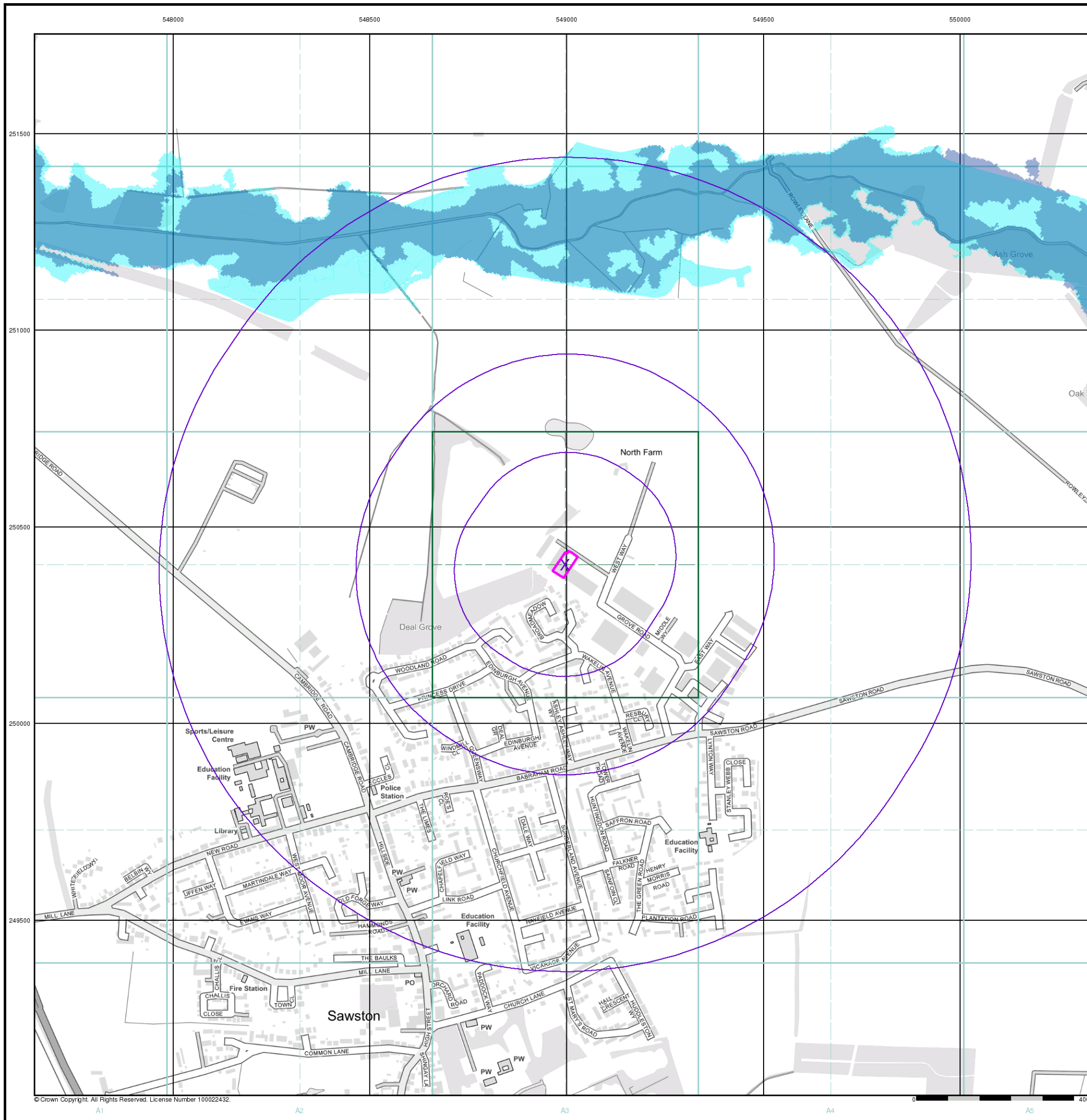


Order Details

Order Number: 342515533_1_1
 Customer Ref: 7347
 National Grid Reference: 549000, 250400
 Slice: A
 Site Area (Ha): 0.21
 Search Buffer (m): 1000






Site Details

3 Cambridge South, West Way, Sawston, CAMBRIDGE, CB22 3FG








© Crown Copyright. All Rights Reserved. License Number 100022432.

General

-  Specified Site
-  Specified Buffer(s)
-  Bearing Reference Point
-  Map ID
-  Several of Type at Location

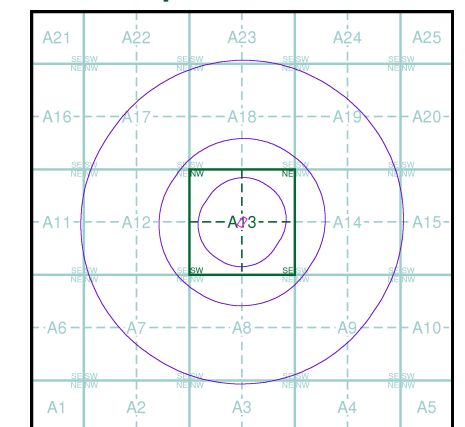
Agency and Hydrological (Boreholes)

-  BGS Borehole Depth 0 - 10m
-  BGS Borehole Depth 10 - 30m
-  BGS Borehole Depth 30m +
-  Confidential
-  Other

For Borehole information please refer to the Borehole .csv file which accompanied this slice.

A copy of the BGS Borehole Ordering Form is available to download from the Support section of www.envirocheck.co.uk.

Borehole Map - Slice A

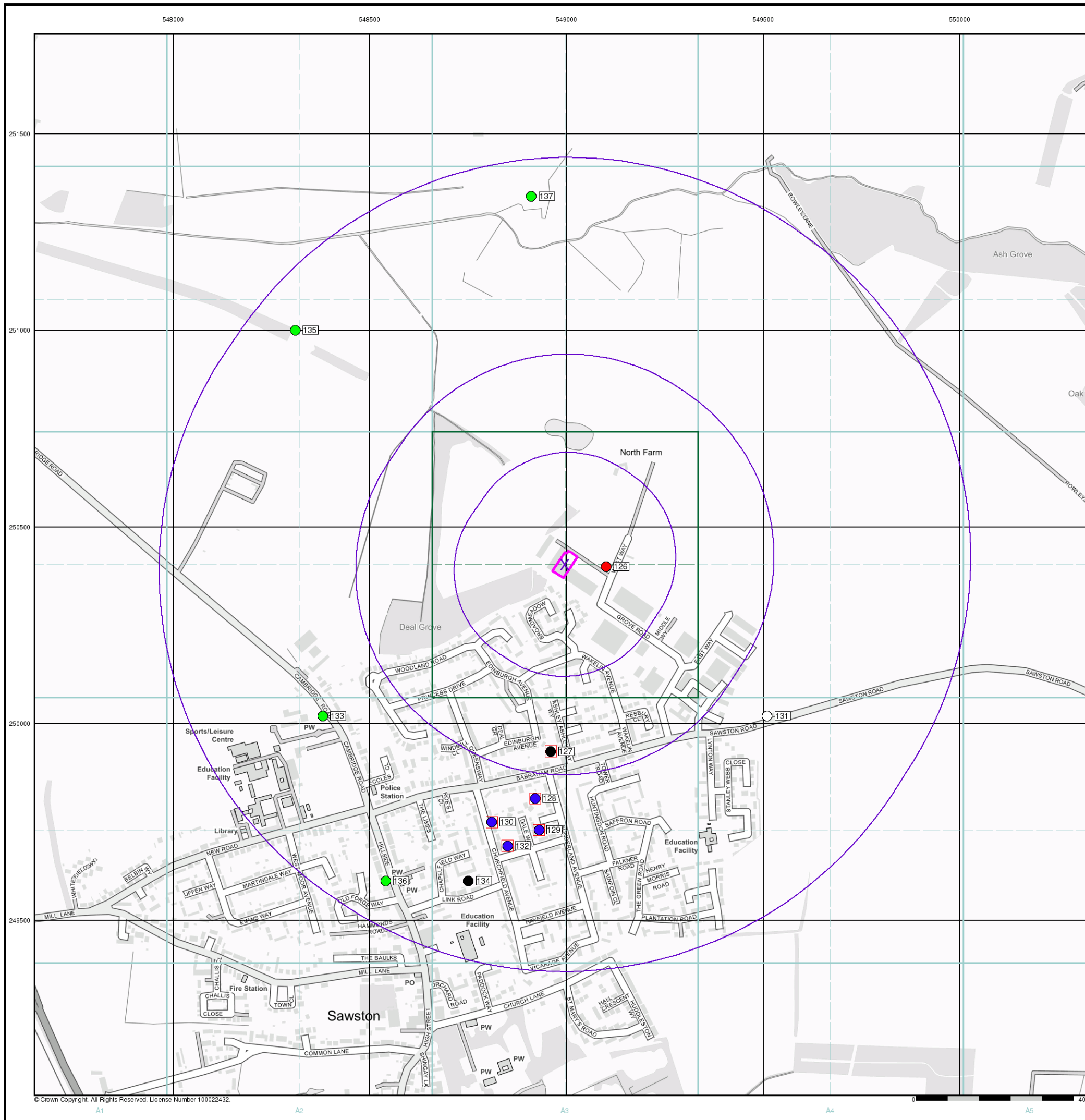


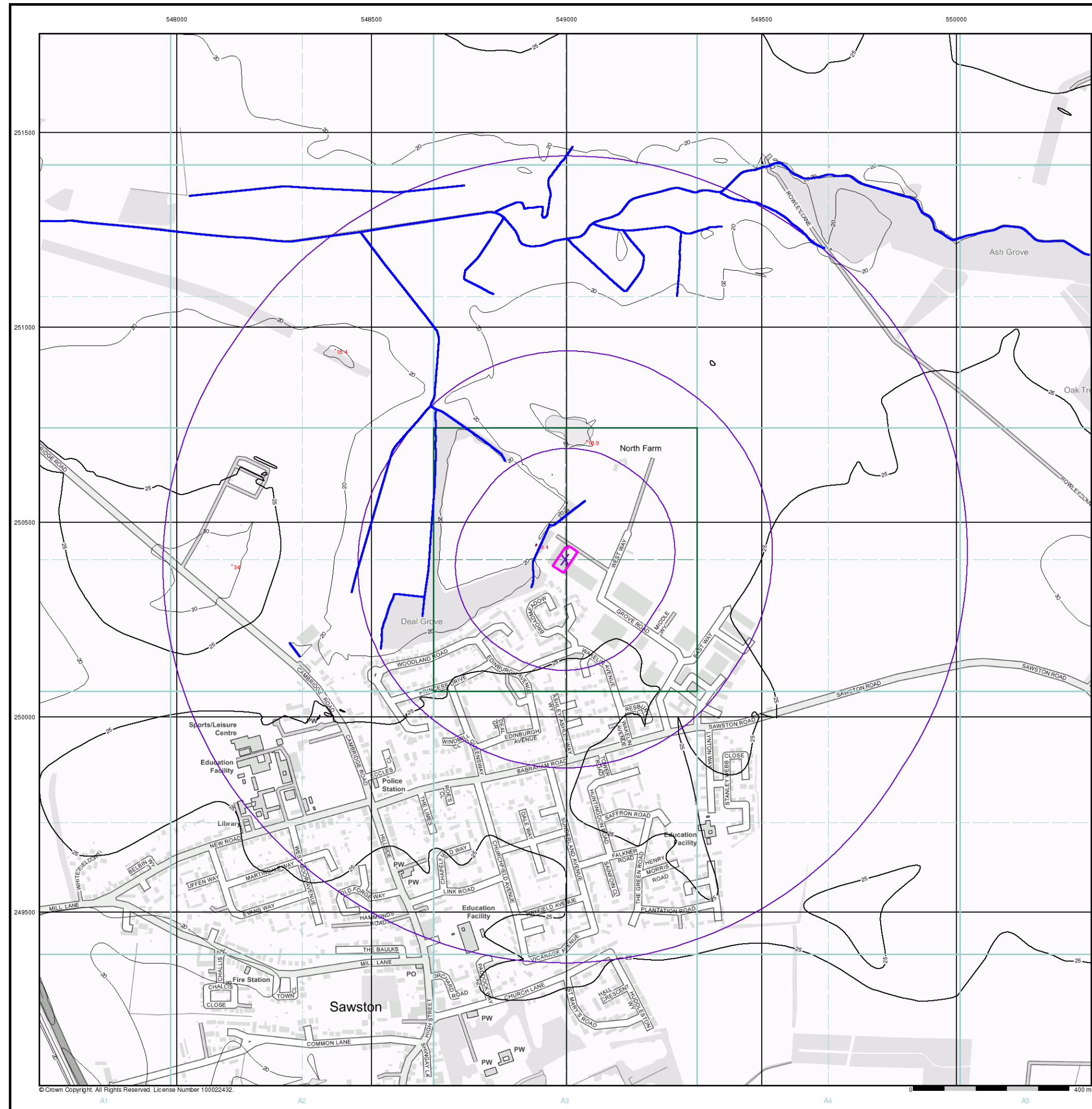
Order Details

Order Number: 342515533_1_1
 Customer Ref: 7347
 National Grid Reference: 549000, 250400
 Slice: A
 Site Area (Ha): 0.21
 Search Buffer (m): 1000

Site Details

3 Cambridge South, West Way, Sawston, CAMBRIDGE, CB22 3FG





General

- Specified Site
- Specified Buffer(s)
- Bearing Reference Point

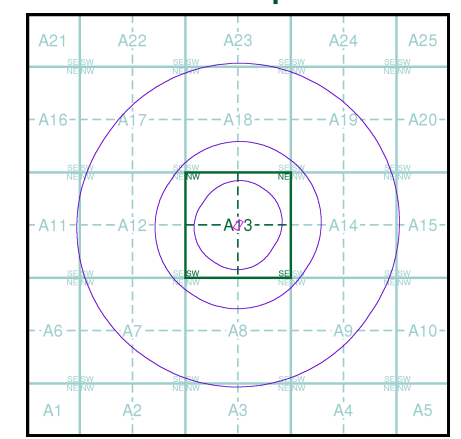
OS Water Network Data

- | | |
|--------------|-------------------------|
| Canal | Drain |
| Reservoir | Other |
| Foreshore | Lake |
| Marsh | Transfer |
| Tidal River | Lock Or Flight Of Locks |
| Inland River | Sea |

Contours (height in meters)

- Standard Contour 105 MLW Mean Low Water
- Master Contour 100 MHW Mean High Water
- Spot Height 167.3

OS Water Network Map - Slice A



Order Details

Order Number: 342515533_1_1
 Customer Ref: 7347
 National Grid Reference: 549000, 250400
 Slice: A
 Site Area (Ha): 0.21
 Search Buffer (m): 1000

Site Details

3 Cambridge South, West Way, Sawston, CAMBRIDGE, CB22 3FG

General

-  Specified Site
-  Specified Buffer(s)
-  Bearing Reference Point

Risk of Flooding from Surface Water

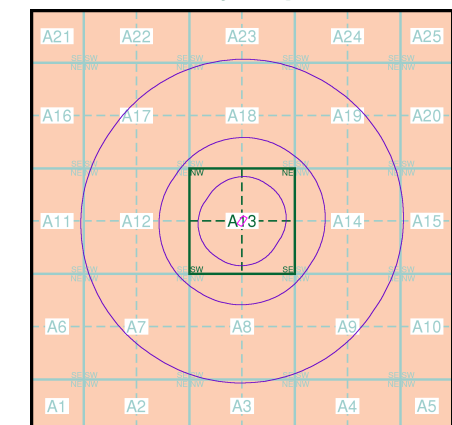
-  High - 30 Year Return
-  Medium - 100 Year Return
-  Low - 1000 Year Return

Suitability

See the suitability map below

-  National to county
-  County to town
-  Town to street
-  Street to parcels of land
-  Property

EANRW Suitability Map - Slice A

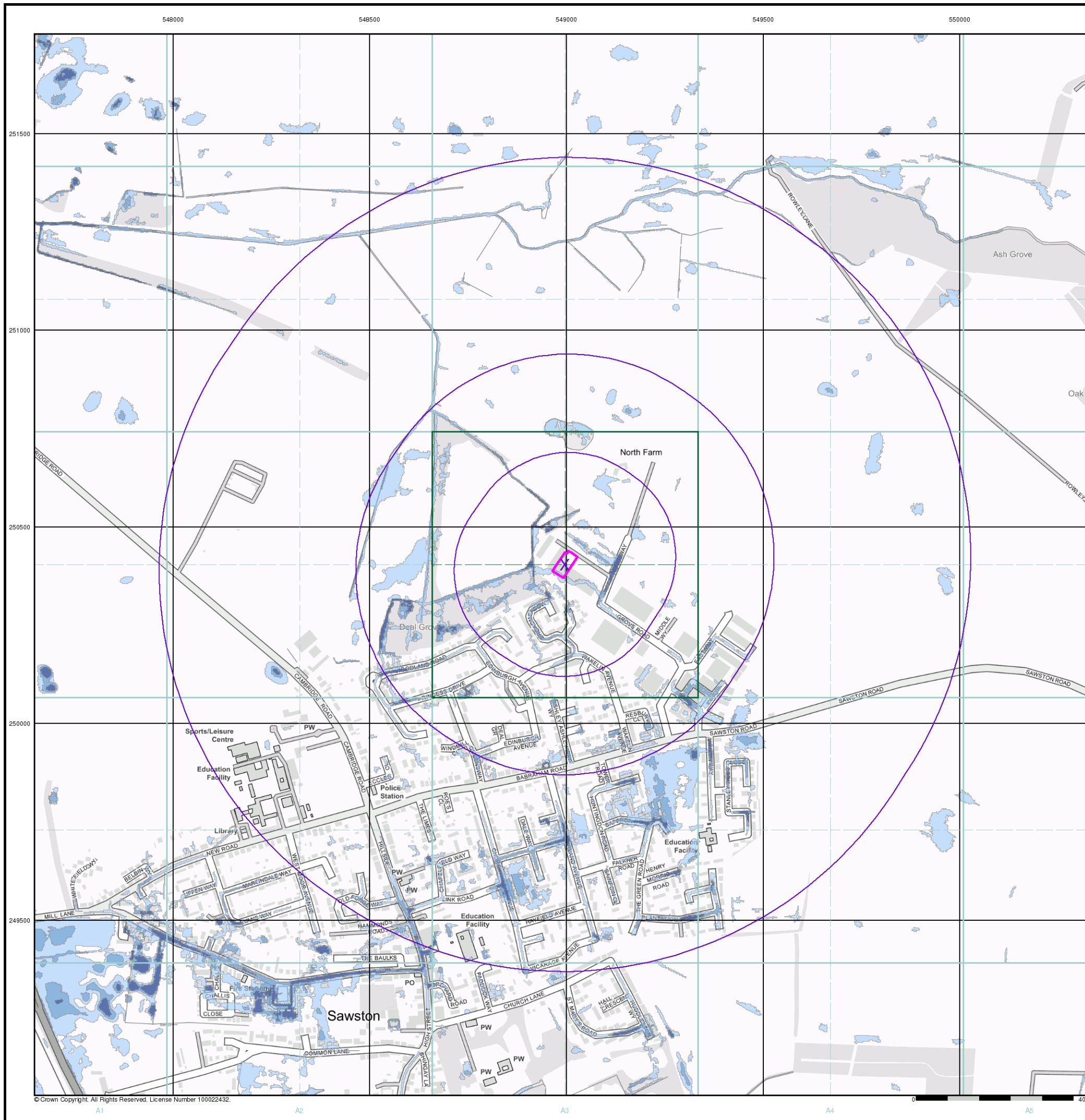


Order Details

Order Number: 342515533_1_1
 Customer Ref: 7347
 National Grid Reference: 549000, 250400
 Slice: A
 Site Area (Ha): 0.21
 Search Buffer (m): 1000

Site Details

3 Cambridge South, West Way, Sawston, CAMBRIDGE, CB22 3FG



© Crown Copyright. All Rights Reserved. License Number 100022432.