

Envirocheck[®] Report:

Datasheet

Order Details:

Order Number:

342515533_1_1

Customer Reference:

7347

National Grid Reference:

549000, 250400

Slice:

A

Site Area (Ha):

0.21

Search Buffer (m):

1000

Site Details:

3 Cambridge South, West Way

Sawston

CAMBRIDGE

CB22 3FG

Client Details:

Mrs J Hazzard

Energised Environments Limited

4th Floor Centrum House

108-114 Dundas Street

Edinburgh

EH3 5DQ

Report Section	Page Number
Summary	-
Agency & Hydrological	1
Waste	19
Hazardous Substances	-
Geological	21
Industrial Land Use	23
Sensitive Land Use	33
Data Currency	34
Data Suppliers	40
Useful Contacts	41

Introduction

The Environment Act 1995 has made site sensitivity a key issue, as the legislation pays as much attention to the pathways by which contamination could spread, and to the vulnerable targets of contamination, as it does the potential sources of contamination. For this reason, Landmark's Site Sensitivity maps and Datasheet(s) place great emphasis on statutory data provided by the Environment Agency/Natural Resources Wales and the Scottish Environment Protection Agency; it also incorporates data from Natural England (and the Scottish and Welsh equivalents) and Local Authorities; and highlights hydrogeological features required by environmental and geotechnical consultants. It does not include any information concerning past uses of land. The datasheet is produced by querying the Landmark database to a distance defined by the client from a site boundary provided by the client. In this datasheet the National Grid References (NGRs) are rounded to the nearest 10m in accordance with Landmark's agreements with a number of Data Suppliers.

Copyright Notice

© Landmark Information Group Limited 2024. The Copyright on the information and data and its format as contained in this Envirocheck® Report ("Report") is the property of Landmark Information Group Limited ("Landmark") and several other Data Providers, including (but not limited to) Ordnance Survey, British Geological Survey, the Environment Agency/Natural Resources Wales and Natural England, and must not be reproduced in whole or in part by photocopying or any other method. The Report is supplied under Landmark's Terms and Conditions accepted by the Customer. A copy of Landmark's Terms and Conditions can be found with the Index Map for this report. Additional copies of the Report may be obtained from Landmark, subject to Landmark's charges in force from time to time. The Copyright, design rights and any other intellectual rights shall remain the exclusive property of Landmark and/or other Data providers, whose Copyright material has been included in this Report. © Environment Agency & United Kingdom Research and Innovation 2024. © Natural Resources Wales & United Kingdom Research and Innovation 2024.

Natural England Copyright Notice

Site of Special Scientific Interest, National Nature Reserve, Ramsar, Special Protection Area, Special Conservation Area, Marine Nature Reserve data (derived from Ordnance Survey 1:10000 raster) is provided by, and used with the permission of, Natural England who retain the copyright and Intellectual Property Rights for the data.

Scottish Natural Heritage Copyright

Contains SNH information licensed under the Open Government Licence v3.0.

Ove Arup Copyright Notice

The Mining Instability data was obtained on licence from Ove Arup & Partners Limited (for further information, contact mining.review@arup.com). No reproduction or further use of such Data is to be made without the prior written consent of Ove Arup & Partners Limited. The supplied Mining Instability data is derived from publicly available records and other third party sources and neither Ove Arup & Partners nor Landmark warrant the accuracy or completeness of such information or data.

Stantec Copyright Notice

The cavity data presented has been extracted from the PBA (now Stantec UK Ltd) enhanced version of the original DEFRA national cavity databases. Stantec UK Ltd retain the copyright & intellectual property rights in the data. Whilst all reasonable efforts are made to check that the information contained in the cavity databases is accurate we do not warrant that the data is complete or error free. The information is based upon our own researches and those collated from a number of external sources and is continually being augmented and updated by Stantec UK Ltd. In no event shall Stantec UK Ltd or Landmark be liable for any loss or damage including, without limitation, indirect or consequential loss or damage arising from the use of this data.

Radon Potential dataset Copyright Notice

Information supplied from a joint dataset compiled by The British Geological Survey and Public Health England.

Natural Resources Wales Copyright Notice

Contains Natural Resources Wales information © Natural Resources Wales and Database Right. All rights Reserved. Contains Ordnance Survey Data. Ordnance Survey Licence number 100019741. Crown Copyright and Database Right. Contains Natural Resources Wales information © Natural Resources Wales and Database Right. All rights Reserved. Some features of this information are based on digital spatial data licensed from the Centre for Ecology & Hydrology © NERC (CEH). Defra, Met Office and DARD Rivers Agency © Crown copyright. © Cranfield University. © James Hutton Institute. Contains OS data © Crown copyright and database right 2024. Land & Property Services © Crown copyright and database right.

Report Version v53.0

Data Type	Page Number	On Site	0 to 250m	251 to 500m	501 to 1000m (*up to 2000m)
Agency & Hydrological					
BGS Groundwater Flooding Susceptibility	pg 1	Yes	Yes	Yes	n/a
Contaminated Land Register Entries and Notices					
Discharge Consents	pg 1		1	1	2
Prosecutions Relating to Controlled Waters			n/a	n/a	n/a
Enforcement and Prohibition Notices					
Integrated Pollution Controls					
Integrated Pollution Prevention And Control	pg 2		1		
Local Authority Integrated Pollution Prevention And Control					
Local Authority Pollution Prevention and Controls	pg 2		1	2	2
Local Authority Pollution Prevention and Control Enforcements					
Nearest Surface Water Feature	pg 3		Yes		
Pollution Incidents to Controlled Waters	pg 3		1		1
Prosecutions Relating to Authorised Processes					
Registered Radioactive Substances	pg 3			3	
River Quality	pg 4				1
River Quality Biology Sampling Points					
River Quality Chemistry Sampling Points					
Substantiated Pollution Incident Register	pg 4			1	
Water Abstractions	pg 4			6	1 (*29)
Water Industry Act Referrals					
Groundwater Vulnerability Map	pg 13	Yes	n/a	n/a	n/a
Groundwater Vulnerability - Soluble Rock Risk	pg 13	2	n/a	n/a	n/a
Groundwater Vulnerability - Local Information			n/a	n/a	n/a
Bedrock Aquifer Designations	pg 13	Yes	n/a	n/a	n/a
Superficial Aquifer Designations	pg 13	Yes	n/a	n/a	n/a
Source Protection Zones	pg 13	1	1	1	
Extreme Flooding from Rivers or Sea without Defences				n/a	n/a
Flooding from Rivers or Sea without Defences				n/a	n/a
Areas Benefiting from Flood Defences				n/a	n/a
Flood Water Storage Areas				n/a	n/a
Flood Defences				n/a	n/a
OS Water Network Lines	pg 14		5	9	25

Data Type	Page Number	On Site	0 to 250m	251 to 500m	501 to 1000m (*up to 2000m)
Waste					
BGS Recorded Landfill Sites					
Historical Landfill Sites	pg 19		1		1
Integrated Pollution Control Registered Waste Sites					
Licensed Waste Management Facilities (Landfill Boundaries)					
Licensed Waste Management Facilities (Locations)	pg 19				1
Local Authority Landfill Coverage	pg 19	2	n/a	n/a	n/a
Local Authority Recorded Landfill Sites	pg 19		1		1
Potentially Infilled Land (Non-Water)	pg 20				1
Potentially Infilled Land (Water)	pg 20		1		
Registered Landfill Sites	pg 20		1		
Registered Waste Transfer Sites					
Registered Waste Treatment or Disposal Sites					
Hazardous Substances					
Control of Major Accident Hazards Sites (COMAH)					
Explosive Sites					
Notification of Installations Handling Hazardous Substances (NIHHS)					
Planning Hazardous Substance Consents					
Planning Hazardous Substance Enforcements					

Data Type	Page Number	On Site	0 to 250m	251 to 500m	501 to 1000m (*up to 2000m)
Geological					
BGS 1:625,000 Solid Geology	pg 21	Yes	n/a	n/a	n/a
BGS Estimated Soil Chemistry	pg 21	Yes	Yes		Yes
BGS Recorded Mineral Sites	pg 21				2
BGS Urban Soil Chemistry					
BGS Urban Soil Chemistry Averages					
CBSCB Compensation District			n/a	n/a	n/a
Coal Mining Affected Areas			n/a	n/a	n/a
Mining Instability			n/a	n/a	n/a
Man-Made Mining Cavities					
Natural Cavities					
Non Coal Mining Areas of Great Britain	pg 21		Yes	n/a	n/a
Potential for Collapsible Ground Stability Hazards	pg 22		Yes	n/a	n/a
Potential for Compressible Ground Stability Hazards	pg 22	Yes		n/a	n/a
Potential for Ground Dissolution Stability Hazards	pg 22	Yes		n/a	n/a
Potential for Landslide Ground Stability Hazards	pg 22	Yes		n/a	n/a
Potential for Running Sand Ground Stability Hazards	pg 22	Yes		n/a	n/a
Potential for Shrinking or Swelling Clay Ground Stability Hazards	pg 22	Yes		n/a	n/a
Radon Potential - Radon Affected Areas			n/a	n/a	n/a
Radon Potential - Radon Protection Measures			n/a	n/a	n/a
Industrial Land Use					
Contemporary Trade Directory Entries	pg 23		3	36	22
Fuel Station Entries	pg 28				1
Points of Interest - Commercial Services	pg 28		1	14	1
Points of Interest - Education and Health					
Points of Interest - Manufacturing and Production	pg 30		4	3	6
Points of Interest - Public Infrastructure	pg 31		4	1	6
Points of Interest - Recreational and Environmental	pg 32			1	3
Gas Pipelines					
Underground Electrical Cables					

Data Type	Page Number	On Site	0 to 250m	251 to 500m	501 to 1000m (*up to 2000m)
Sensitive Land Use					
Ancient Woodland					
Areas of Adopted Green Belt	pg 33		1		
Areas of Unadopted Green Belt					
Areas of Outstanding Natural Beauty					
Environmentally Sensitive Areas					
Forest Parks					
Local Nature Reserves					
Marine Nature Reserves					
National Nature Reserves					
National Parks					
Nitrate Sensitive Areas					
Nitrate Vulnerable Zones	pg 33	2			
Ramsar Sites					
Sites of Special Scientific Interest					
Special Areas of Conservation					
Special Protection Areas					
World Heritage Sites					

Map ID	Details	Quadrant Reference (Compass Direction)	Estimated Distance From Site	Contact	NGR
	BGS Groundwater Flooding Susceptibility Flooding Type: Potential for Groundwater Flooding to Occur at Surface	A13NE (SE)	0	1	548997 250405
	BGS Groundwater Flooding Susceptibility Flooding Type: Potential for Groundwater Flooding of Property Situated Below Ground Level	A13SE (SE)	60	1	549050 250350
	BGS Groundwater Flooding Susceptibility Flooding Type: Potential for Groundwater Flooding of Property Situated Below Ground Level	A13NW (W)	115	1	548850 250405
	BGS Groundwater Flooding Susceptibility Flooding Type: Potential for Groundwater Flooding of Property Situated Below Ground Level	A13SE (S)	270	1	548997 250100
	BGS Groundwater Flooding Susceptibility Flooding Type: Potential for Groundwater Flooding of Property Situated Below Ground Level	A8NE (S)	370	1	548997 250000
	BGS Groundwater Flooding Susceptibility Flooding Type: Potential for Groundwater Flooding of Property Situated Below Ground Level	A8NE (S)	370	1	549000 250000
	BGS Groundwater Flooding Susceptibility Flooding Type: Potential for Groundwater Flooding of Property Situated Below Ground Level	A8NW (S)	382	1	548900 250000
1	Discharge Consents Operator: Killoughery Eamonn Property Type: WWTW (NOT WATER CO) (NOT STP AT A PRIVATE PREMISES) Location: Dwelling At North Farm Off Grove Road, Sawston, Cambridge, Cambs, Cb2 4dq Authority: Environment Agency, Anglian Region Catchment Area: River Granta (Linton) Reference: Prcnf17712 Permit Version: 1 Effective Date: 4th January 2006 Issued Date: 10th January 2006 Revocation Date: Not Supplied Discharge Type: Sewage Discharges - Final/Treated Effluent - Not Water Company Discharge: Freshwater Stream/River Environment: Receiving Water: Unnamed Ditch Status: New Consent (Water Resources Act 1991, Section 88 & Schedule 10 as amended by Environment Act 1995) Positional Accuracy: Located by supplier to within 10m	A13NE (N)	124	2	549044 250556
2	Discharge Consents Operator: Anglian Water Services Limited Property Type: PUMPING STATION ON SEWERAGE NETWORK (WATER COMPANY) Location: Deal Farm Ps Cambridge Road, Sawston, Cambridge, Cb22 3dg Authority: Environment Agency, Anglian Region Catchment Area: River Granta (Linton) Reference: Aw1nf1167 Permit Version: 1 Effective Date: 4th June 1976 Issued Date: 4th June 1976 Revocation Date: Not Supplied Discharge Type: Sewage Discharges - Pumping Station - Water Company Discharge: Freshwater Stream/River Environment: Receiving Water: Trib River Cam (Or Granta) Status: Pre National Rivers Authority Legislation where issue date < 01/09/1989 Positional Accuracy: Located by supplier to within 100m	A12SE (SW)	492	2	548520 250180
3	Discharge Consents Operator: Anglian Water Services Limited Property Type: WWTW/SEWAGE TREATMENT WORKS (WATER COMPANY) Location: Sawston Stw Cambridge Road, Sawston, Cambridge, Cb22 3dg Authority: Environment Agency, Anglian Region Catchment Area: Upper River Cam (Chesterford) Reference: Ascfn1186 Permit Version: 1 Effective Date: 25th November 1989 Issued Date: 25th November 1989 Revocation Date: 30th March 2003 Discharge Type: Sewage Discharges - Final/Treated Effluent - Water Company Discharge: Freshwater Stream/River Environment: Receiving Water: Tributary River Cam Nt Status: Post National Rivers Authority Legislation where issue date > 31/08/1989 Positional Accuracy: Located by supplier to within 100m	A12NW (W)	773	2	548200 250500

Map ID	Details	Quadrant Reference (Compass Direction)	Estimated Distance From Site	Contact	NGR
3	<p>Discharge Consents</p> <p>Operator: Anglian Water Services Limited Property Type: WWTW/SEWAGE TREATMENT WORKS (WATER COMPANY) Location: Sawston Stw Cambridge Road, Sawston, Cambridge, Cb22 3dg Authority: Environment Agency, Anglian Region Catchment Area: Upper River Cam (Chesterford) Reference: Ascfn1186 Permit Version: 1 Effective Date: 25th November 1989 Issued Date: 25th November 1989 Revocation Date: 30th March 2003 Discharge Type: Sewage Discharges - Stw Storm Overflow/Storm Tank - Water Company Discharge: Freshwater Stream/River Environment: Receiving Water: Tributary River Cam Nt Status: Post National Rivers Authority Legislation where issue date > 31/08/1989 Positional Accuracy: Located by supplier to within 100m</p>	A12NW (W)	773	2	548200 250500
4	<p>Integrated Pollution Prevention And Control</p> <p>Name: Echion Technologies Ltd Location: Echion Technologies Ltd, Unit 9- 11,Echion Technologies Ltd, Cambridge South West Way, Sawston, CB22 3FG Authority: Environment Agency, Anglian Region Permit Reference: WP3529SL Original Permit Ref: Wp3529sl Effective Date: 6th June 2023 Status: Effective Application Type: Variation (Administrative) App. Sub Type: Not Supplied Positional Accuracy: Automatically positioned to the address Activity Code: AR1 Activity Description: Inorganic Chemicals; Non Metals Etc Eg Calcium Carbide Primary Activity: Y</p>	A13NW (W)	50	2	548933 250429
5	<p>Local Authority Pollution Prevention and Controls</p> <p>Name: Marley Building Materials Ltd Location: Babraham Road, Sawston, CAMBRIDGE, Cambridgeshire, CB2 4LH Authority: South Cambridgeshire District Council, Environmental Health Department Permit Reference: 8.93/12 Dated: 27th August 1993 Process Type: Local Authority Air Pollution Control Description: PG3/1Blending, packing, loading and use of bulk cement Status: Authorisation revoked Positional Accuracy: Manually positioned to the address or location</p>	A13NE (E)	20	3	549047 250420
6	<p>Local Authority Pollution Prevention and Controls</p> <p>Name: Hope Construction Materials Ltd Location: Dales Manor Business Park, Grove Road, Sawston, CB2 4LH Authority: South Cambridgeshire District Council, Environmental Health Department Permit Reference: Not Supplied Dated: 30th March 2004 Process Type: Local Authority Pollution Prevention and Control Description: PG3/1Blending, packing, loading and use of bulk cement Status: Permitted Positional Accuracy: Manually positioned to the address or location</p>	A13SE (E)	305	3	549315 250323
7	<p>Local Authority Pollution Prevention and Controls</p> <p>Name: Tarmac Ltd Location: Dales Manor Business Park, Grove Road, Sawston, CAMBRIDGE, Cambridgeshire, CB2 4TJ Authority: South Cambridgeshire District Council, Environmental Health Department Permit Reference: 7.98/18 Dated: 19th July 1996 Process Type: Local Authority Air Pollution Control Description: PG3/1Blending, packing, loading and use of bulk cement Status: Authorisation revoked Positional Accuracy: Manually positioned to the address or location</p>	A13SE (SE)	376	3	549294 250146
8	<p>Local Authority Pollution Prevention and Controls</p> <p>Name: Tarmac Topmix Ltd Location: Sawston Industrial Estate, Babraham Road, Sawston, CAMBRIDGE, Cambridgeshire, CB2 4LH Authority: South Cambridgeshire District Council, Environmental Health Department Permit Reference: 12.99/7 Dated: 29th March 1993 Process Type: Local Authority Air Pollution Control Description: PG3/1Blending, packing, loading and use of bulk cement Status: Authorisation has varied Positional Accuracy: Manually positioned to the road within the address or location</p>	A8NE (SE)	519	3	549330 249976

Map ID	Details	Quadrant Reference (Compass Direction)	Estimated Distance From Site	Contact	NGR
9	<p>Local Authority Pollution Prevention and Controls</p> <p>Name: E F G Moule Location: 28 Cambridge Road, Sawston, CAMBRIDGE, Cambridgeshire, CB2 4DG Authority: South Cambridgeshire District Council, Environmental Health Department Permit Reference: 1.99/39 Dated: 26th January 1999 Process Type: Local Authority Air Pollution Control Description: PG1/14 Petrol filling station Status: Authorised Positional Accuracy: Automatically positioned to the address</p>	A7NE (SW)	660	3	548461 249962
	<p>Nearest Surface Water Feature</p>	A13SW (W)	50	-	548915 250389
10	<p>Pollution Incidents to Controlled Waters</p> <p>Property Type: Construction Location: Ely District Authority: Environment Agency, Anglian Region Pollutant: Miscellaneous - Other Note: Tributary Of Granta Incident Date: 16th July 1996 Incident Reference: 3510 Catchment Area: Not Given Receiving Water: Potential River Cause of Incident: Poor Operational Practice Incident Severity: Category 3 - Minor Incident Positional Accuracy: Located by supplier to within 100m</p>	A13SE (E)	77	2	549100 250400
11	<p>Pollution Incidents to Controlled Waters</p> <p>Property Type: Not Given Location: Ely District Authority: Environment Agency, Anglian Region Pollutant: Unknown Note: Ditch Tributary Of River Granta Incident Date: 9th July 1992 Incident Reference: 1753 Catchment Area: Not Given Receiving Water: Freshwater Stream/River Cause of Incident: Unknown Incident Severity: Category 2 - Significant Incident Positional Accuracy: Located by supplier to within 100m</p>	A12NE (W)	511	2	548500 250600
12	<p>Registered Radioactive Substances</p> <p>Name: Cambridge Specialist Laboratory Services Ltd Location: Peek House Business Centre, Dales Manor Industrial Estate, Sawston, CAMBRIDGE, CB2 4TJ Authority: Environment Agency, Anglian Region Permit Reference: Bw3613 Dated: 1st December 2003 Process Type: Authorisation under S13 RSA for the disposal of Radioactive waste (was RSA60 S7) Description: Minor variation to authorisation under RSA Status: Authorisation either revoked or cancelled Positional Accuracy: Automatically positioned to the address</p>	A13SE (SE)	341	2	549221 250117
12	<p>Registered Radioactive Substances</p> <p>Name: Cambridge Specialist Laboratory Services Ltd Location: Peek House Business Centre, Dales Manor Industrial Estate, Sawston, CAMBRIDGE, CB2 4TJ Authority: Environment Agency, Anglian Region Permit Reference: BB9555 Dated: 29th October 1998 Process Type: Authorisation under S13 RSA for the disposal of Radioactive waste (was RSA60 S7) Description: Authorisation under RSA Status: Authorisation superseded by a substantial or non substantial variation Positional Accuracy: Automatically positioned to the address</p>	A13SE (SE)	341	2	549221 250117
12	<p>Registered Radioactive Substances</p> <p>Name: Cambridge Specialist Laboratory Services Ltd Location: Peek House Business Centre, Dales Manor Industrial Estate, Sawston, CAMBRIDGE, CB2 4TJ Authority: Environment Agency, Anglian Region Permit Reference: BB9547 Dated: 29th October 1998 Process Type: Registration under S7 RSA for the keeping and use of Radioactive materials (was RSA60 S1) Description: Registration under the Act of an open source which is also the subject of an authorisation Status: Authorisation either revoked or cancelled Positional Accuracy: Automatically positioned to the address</p>	A13SE (SE)	341	2	549221 250117

Map ID	Details	Quadrant Reference (Compass Direction)	Estimated Distance From Site	Contact	NGR
	River Quality Name: Granta GQA Grade: River Quality C Reach: Rd Bridge Babraham ... R.Cam Estimated Distance (km): 5.3 Flow Rate: Flow less than 0.62 cumecs Flow Type: River Year: 2000	A18NW (N)	766	2	548994 251204
13	Substantiated Pollution Incident Register Authority: Environment Agency - Anglian Region, Central Area Incident Date: 15th December 2002 Incident Reference: 126097 Water Impact: Category 2 - Significant Incident Air Impact: Category 4 - No Impact Land Impact: Category 4 - No Impact Positional Accuracy: Located by supplier to within 10m Pollutant: Oils And Fuel: Gas And Fuel Oils	A13SE (SE)	323	2	549255 250182
14	Water Abstractions Operator: South Staffordshire Water Plc Licence Number: 6/33/28/*G/0038 Permit Version: 102 Location: Two Bores At Sawston Authority: Environment Agency, Anglian Region Abstraction: Public Water Supply: Potable Water Supply - Direct Abstraction Type: Water may be abstracted from a single point Source: Groundwater Daily Rate (m3): Not Supplied Yearly Rate (m3): Not Supplied Details: Not Supplied Authorised Start: 01 January Authorised End: 31 December Permit Start Date: 19th September 2014 Permit End Date: Not Supplied Positional Accuracy: Located by supplier to within 10m	A8NW (S)	451	2	548970 249920
14	Water Abstractions Operator: South Staffordshire Water Plc Licence Number: 6/33/28/*G/0013 Permit Version: 102 Location: Two Bores At Sawston Authority: Environment Agency, Anglian Region Abstraction: Public Water Supply: Potable Water Supply - Direct Abstraction Type: Water may be abstracted from a single point Source: Groundwater Daily Rate (m3): Not Supplied Yearly Rate (m3): Not Supplied Details: Not Supplied Authorised Start: 01 January Authorised End: 31 December Permit Start Date: 19th September 2014 Permit End Date: Not Supplied Positional Accuracy: Located by supplier to within 10m	A8NW (S)	451	2	548970 249920
14	Water Abstractions Operator: Cambridge Water Co Licence Number: 6/33/28/*G/0013 Permit Version: 101 Location: Two Bores At Sawston Authority: Environment Agency, Anglian Region Abstraction: Public Water Supply: Potable Water Supply - Direct Abstraction Type: Water may be abstracted from a single point Source: Groundwater Daily Rate (m3): Not Supplied Yearly Rate (m3): Not Supplied Details: Not Supplied Authorised Start: 01 January Authorised End: 31 December Permit Start Date: 3rd May 2005 Permit End Date: Not Supplied Positional Accuracy: Located by supplier to within 10m	A8NW (S)	451	2	548970 249920

Map ID	Details	Quadrant Reference (Compass Direction)	Estimated Distance From Site	Contact	NGR
14	<p>Water Abstractions</p> <p>Operator: Cambridge Water Co Licence Number: 6/33/28/*G/0038 Permit Version: 101 Location: Two Bores At Sawston Authority: Environment Agency, Anglian Region Abstraction: Public Water Supply: Potable Water Supply - Direct Abstraction Type: Water may be abstracted from a single point Source: Groundwater Daily Rate (m3): Not Supplied Yearly Rate (m3): Not Supplied Details: Not Supplied Authorised Start: 01 January Authorised End: 31 December Permit Start Date: 3rd May 2005 Permit End Date: Not Supplied Positional Accuracy: Located by supplier to within 10m</p>	A8NW (S)	451	2	548970 249920
14	<p>Water Abstractions</p> <p>Operator: Cambridge Water Co Licence Number: 6/33/28/*G/0038 Permit Version: 100 Location: Two Bores At Sawston Authority: Environment Agency, Anglian Region Abstraction: Public Water Supply: Potable Water Supply - Direct Abstraction Type: Water may be abstracted from a single point Source: Groundwater Daily Rate (m3): Not Supplied Yearly Rate (m3): Not Supplied Details: C Chalk 5; Status: Perpetuity Authorised Start: 01 January Authorised End: 31 December Permit Start Date: 1st May 1970 Permit End Date: Not Supplied Positional Accuracy: Located by supplier to within 10m</p>	A8NW (S)	451	2	548970 249920
14	<p>Water Abstractions</p> <p>Operator: Cambridge Water Co Licence Number: 6/33/28/*G/0013 Permit Version: 100 Location: Two Bores At Sawston Authority: Environment Agency, Anglian Region Abstraction: Public Water Supply: Potable Water Supply - Direct Abstraction Type: Water may be abstracted from a single point Source: Groundwater Daily Rate (m3): Not Supplied Yearly Rate (m3): Not Supplied Details: C Chalk 5; Status: Perpetuity Authorised Start: 01 January Authorised End: 31 December Permit Start Date: 1st October 1966 Permit End Date: Not Supplied Positional Accuracy: Located by supplier to within 10m</p>	A8NW (S)	456	2	548970 249915
15	<p>Water Abstractions</p> <p>Operator: The Agricultural And Food Licence Number: 6/33/28/*s/017 Permit Version: Not Supplied Location: River Granta East Of, STAPLEFORD Authority: Environment Agency, Anglian Region Abstraction: Spray Irrigation Abstraction Type: Not Supplied Source: Stream Daily Rate (m3): 11 Yearly Rate (m3): 354550 Details: Status: Revoked Authorised Start: Not Supplied Authorised End: Not Supplied Permit Start Date: Not Supplied Permit End Date: Not Supplied Positional Accuracy: Located by supplier to within 10m</p>	A18NW (N)	846	2	548850 251270

Map ID	Details	Quadrant Reference (Compass Direction)	Estimated Distance From Site	Contact	NGR
	<p>Water Abstractions</p> <p>Operator: Sawston Hall Hotel Ltd Licence Number: 6/33/27/*G/0058 Permit Version: 101 Location: Borehole At Sawston Authority: Environment Agency, Anglian Region Abstraction: Agriculture: Horticultural Watering Abstraction Type: Water may be abstracted from a single point Source: Groundwater Daily Rate (m3): Not Supplied Yearly Rate (m3): Not Supplied Details: Not Supplied Authorised Start: 01 April Authorised End: 30 June Permit Start Date: 1st March 2005 Permit End Date: Not Supplied Positional Accuracy: Located by supplier to within 10m</p>	A3NW (S)	1081	2	548950 249290
	<p>Water Abstractions</p> <p>Operator: A C Eyre Licence Number: 6/33/27/*G/0058 Permit Version: 100 Location: Borehole At Sawston Authority: Environment Agency, Anglian Region Abstraction: Agriculture: Horticultural Watering Abstraction Type: Water may be abstracted from a single point Source: Groundwater Daily Rate (m3): Not Supplied Yearly Rate (m3): Not Supplied Details: C Chalk 4; Status: Perpetuity Authorised Start: 01 April Authorised End: 30 June Permit Start Date: 1st August 1966 Permit End Date: Not Supplied Positional Accuracy: Located by supplier to within 10m</p>	A3NW (S)	1081	2	548950 249290
	<p>Water Abstractions</p> <p>Operator: Hutchings + Harding Limited, Licence Number: 6/33/27/*g/009 Permit Version: Not Supplied Location: Borehole At Portabello Road, SAWSTON Authority: Environment Agency, Anglian Region Abstraction: Industrial Processing (Miscellaneous) Abstraction Type: Not Supplied Source: Well And Borehole Daily Rate (m3): 95 Yearly Rate (m3): 318230 Details: C Chalk 4; Status: Revoked Authorised Start: Not Supplied Authorised End: Not Supplied Permit Start Date: Not Supplied Permit End Date: Not Supplied Positional Accuracy: Located by supplier to within 10m</p>	A2NE (S)	1270	2	548500 249200
	<p>Water Abstractions</p> <p>Operator: Patrick G Rickett Licence Number: 6/33/28/*s/026 Permit Version: Not Supplied Location: Location Description Not Available Authority: Environment Agency, Anglian Region Abstraction: Spray Irrigation Abstraction Type: Not Supplied Source: Stream Daily Rate (m3): 23 Yearly Rate (m3): 763640 Details: Status: Perpetuity Authorised Start: Not Supplied Authorised End: Not Supplied Permit Start Date: Not Supplied Permit End Date: Not Supplied Positional Accuracy: Located by supplier to within 10m</p>	A16NE (NW)	1433	2	547840 251280

Map ID	Details	Quadrant Reference (Compass Direction)	Estimated Distance From Site	Contact	NGR
	<p>Water Abstractions</p> <p>Operator: Hutchings & Harding Ltd Licence Number: 6/33/27/*G/0006 Permit Version: 100 Location: Borehole S Of Sawston Authority: Environment Agency, Anglian Region Abstraction: Textiles And Leather: General Use (Medium Loss) Abstraction Type: Water may be abstracted from a single point Source: Groundwater Daily Rate (m3): Not Supplied Yearly Rate (m3): Not Supplied Details: C Chalk 4; Status: Perpetuity Authorised Start: 01 January Authorised End: 31 December Permit Start Date: 1st April 1979 Permit End Date: Not Supplied Positional Accuracy: Located by supplier to within 10m</p>	A3SW (S)	1483	2	548800 248900
	<p>Water Abstractions</p> <p>Operator: P B Barnes Licence Number: 6/33/28/*G/0019 Permit Version: 100 Location: Borehole W Of Babraham Authority: Environment Agency, Anglian Region Abstraction: General Farming And Domestic Abstraction Type: Water may be abstracted from a single point Source: Groundwater Daily Rate (m3): Not Supplied Yearly Rate (m3): Not Supplied Details: C Chalk 5; Status: Perpetuity Authorised Start: 01 January Authorised End: 31 December Permit Start Date: 1st October 1982 Permit End Date: Not Supplied Positional Accuracy: Located by supplier to within 10m</p>	A15SE (E)	1508	2	550500 250100
	<p>Water Abstractions</p> <p>Operator: Hutchings & Harding Ltd Licence Number: 6/33/27/*G/0006 Permit Version: 102 Location: Borehole S Of Sawston Authority: Environment Agency, Anglian Region Abstraction: Textiles And Leather: General Use (Medium Loss) Abstraction Type: Water may be abstracted from a single point Source: Groundwater Daily Rate (m3): Not Supplied Yearly Rate (m3): Not Supplied Details: Not Supplied Authorised Start: 01 January Authorised End: 31 December Permit Start Date: 4th July 2023 Permit End Date: Not Supplied Positional Accuracy: Located by supplier to within 10m</p>	A2SE (S)	1546	2	548620 248870
	<p>Water Abstractions</p> <p>Operator: Hutchings & Harding Ltd Licence Number: 6/33/27/*G/0006 Permit Version: 101 Location: Borehole S Of Sawston Authority: Environment Agency, Anglian Region Abstraction: Textiles And Leather: General Use (Medium Loss) Abstraction Type: Water may be abstracted from a single point Source: Groundwater Daily Rate (m3): Not Supplied Yearly Rate (m3): Not Supplied Details: Not Supplied Authorised Start: 01 January Authorised End: 31 December Permit Start Date: 24th April 2008 Permit End Date: Not Supplied Positional Accuracy: Located by supplier to within 10m</p>	A2SE (S)	1546	2	548620 248870

Map ID	Details	Quadrant Reference (Compass Direction)	Estimated Distance From Site	Contact	NGR
	<p>Water Abstractions</p> <p>Operator: Patrick G Rickett Licence Number: 6/33/28/*g/033 Permit Version: Not Supplied Location: Pond South East Of, STAPLEFORD Authority: Environment Agency, Anglian Region Abstraction: Spray Irrigation Abstraction Type: Not Supplied Source: Catchpit, Catchment Tank or Collecting Tank Daily Rate (m3): 11 Yearly Rate (m3): 763640 Details: C Chalk 5; Status: Revoked Authorised Start: Not Supplied Authorised End: Not Supplied Permit Start Date: Not Supplied Permit End Date: Not Supplied Positional Accuracy: Located by supplier to within 10m</p>	A16NE (NW)	1572	2	547720 251350
	<p>Water Abstractions</p> <p>Operator: Sawston Parish Council Licence Number: 6/33/31/*G/0009 Permit Version: 100 Location: Borehole At Sawston Authority: Environment Agency, Anglian Region Abstraction: General Farming And Domestic Abstraction Type: Water may be abstracted from a single point Source: Groundwater Daily Rate (m3): Not Supplied Yearly Rate (m3): Not Supplied Details: C Chalk 4; Status: Perpetuity Authorised Start: 01 May Authorised End: 30 September Permit Start Date: 1st April 1997 Permit End Date: Not Supplied Positional Accuracy: Located by supplier to within 10m</p>	(S)	1743	2	548710 248650
	<p>Water Abstractions</p> <p>Operator: South Staffordshire Water Plc Licence Number: 6/33/28/*G/0007 Permit Version: 103 Location: Two Bores At Babraham Authority: Environment Agency, Anglian Region Abstraction: Environmental: Remedial River/Wetland Support: Transfer Between Sources Abstraction Type: Water may be abstracted from a single point Source: Groundwater Daily Rate (m3): Not Supplied Yearly Rate (m3): Not Supplied Details: Not Supplied Authorised Start: 01 April Authorised End: 31 March Permit Start Date: 1st April 2021 Permit End Date: Not Supplied Positional Accuracy: Located by supplier to within 10m</p>	A25SW (NE)	1748	2	550320 251600
	<p>Water Abstractions</p> <p>Operator: South Staffordshire Water Plc Licence Number: 6/33/28/*G/0007 Permit Version: 103 Location: Two Bores At Babraham Authority: Environment Agency, Anglian Region Abstraction: Public Water Supply: Potable Water Supply - Direct Abstraction Type: Water may be abstracted from a single point Source: Groundwater Daily Rate (m3): Not Supplied Yearly Rate (m3): Not Supplied Details: Not Supplied Authorised Start: 01 January Authorised End: 31 December Permit Start Date: 1st April 2021 Permit End Date: Not Supplied Positional Accuracy: Located by supplier to within 10m</p>	A25SW (NE)	1748	2	550320 251600

Map ID	Details	Quadrant Reference (Compass Direction)	Estimated Distance From Site	Contact	NGR
	<p>Water Abstractions</p> <p>Operator: South Staffordshire Water Plc Licence Number: 6/33/28/*G/0007 Permit Version: 102 Location: Two Bores At Babraham Authority: Environment Agency, Anglian Region Abstraction: Public Water Supply: Potable Water Supply - Direct Abstraction Type: Water may be abstracted from a single point Source: Groundwater Daily Rate (m3): Not Supplied Yearly Rate (m3): Not Supplied Details: Not Supplied Authorised Start: 01 January Authorised End: 31 December Permit Start Date: 19th September 2014 Permit End Date: Not Supplied Positional Accuracy: Located by supplier to within 10m</p>	A25SW (NE)	1748	2	550320 251600
	<p>Water Abstractions</p> <p>Operator: Cambridge Water Co Licence Number: 6/33/28/*G/0007 Permit Version: 101 Location: Two Bores At Babraham Authority: Environment Agency, Anglian Region Abstraction: Public Water Supply: Potable Water Supply - Direct Abstraction Type: Water may be abstracted from a single point Source: Groundwater Daily Rate (m3): Not Supplied Yearly Rate (m3): Not Supplied Details: Not Supplied Authorised Start: 01 January Authorised End: 31 December Permit Start Date: 3rd May 2005 Permit End Date: Not Supplied Positional Accuracy: Located by supplier to within 10m</p>	A25SW (NE)	1748	2	550320 251600
	<p>Water Abstractions</p> <p>Operator: Cambridge Water Co Licence Number: 6/33/28/*G/0007 Permit Version: 100 Location: Two Bores At Babraham Authority: Environment Agency, Anglian Region Abstraction: Public Water Supply: Potable Water Supply - Direct Abstraction Type: Water may be abstracted from a single point Source: Groundwater Daily Rate (m3): Not Supplied Yearly Rate (m3): Not Supplied Details: C Chalk 5; Status: Perpetuity Authorised Start: 01 January Authorised End: 31 December Permit Start Date: 1st October 1966 Permit End Date: Not Supplied Positional Accuracy: Located by supplier to within 10m</p>	A25SW (NE)	1748	2	550320 251600
	<p>Water Abstractions</p> <p>Operator: Spicers Ltd Licence Number: 6/33/27/*G/0036 Permit Version: 101 Location: Borehole At Sawston Authority: Environment Agency, Anglian Region Abstraction: Paper And Printing: General Use (Medium Loss) Abstraction Type: Water may be abstracted from a single point Source: Groundwater Daily Rate (m3): Not Supplied Yearly Rate (m3): Not Supplied Details: C Chalk 4; Status: Perpetuity Authorised Start: 01 January Authorised End: 31 December Permit Start Date: 21st January 2003 Permit End Date: Not Supplied Positional Accuracy: Located by supplier to within 100m</p>	(W)	1766	2	547300 249800

Map ID	Details	Quadrant Reference (Compass Direction)	Estimated Distance From Site	Contact	NGR
	<p>Water Abstractions</p> <p>Operator: Spicers Ltd Licence Number: 6/33/27/*G/0036 Permit Version: 101 Location: Borehole At Sawston Authority: Environment Agency, Anglian Region Abstraction: Paper and Printing: Non-Evaporative Cooling Abstraction Type: Water may be abstracted from a single point Source: Groundwater Daily Rate (m3): Not Supplied Yearly Rate (m3): Not Supplied Details: Not Supplied Authorised Start: 01 January Authorised End: 31 December Permit Start Date: 21st January 2003 Permit End Date: Not Supplied Positional Accuracy: Located by supplier to within 100m</p>	(W)	1766	2	547300 249800
	<p>Water Abstractions</p> <p>Operator: John Dickinson Stationery Ltd Licence Number: 6/33/27/*G/0036 Permit Version: 100 Location: Borehole At Sawston Authority: Environment Agency, Anglian Region Abstraction: Paper And Printing: General Use (Medium Loss) Abstraction Type: Water may be abstracted from a single point Source: Groundwater Daily Rate (m3): Not Supplied Yearly Rate (m3): Not Supplied Details: C Chalk 4; Status: Perpetuity Authorised Start: 01 January Authorised End: 31 December Permit Start Date: 1st July 1997 Permit End Date: Not Supplied Positional Accuracy: Located by supplier to within 10m</p>	(W)	1766	2	547300 249800
	<p>Water Abstractions</p> <p>Operator: John Dickinson Stationery Ltd Licence Number: 6/33/27/*G/0036 Permit Version: 100 Location: Borehole At Sawston Authority: Environment Agency, Anglian Region Abstraction: Paper and Printing: Non-Evaporative Cooling Abstraction Type: Water may be abstracted from a single point Source: Groundwater Daily Rate (m3): Not Supplied Yearly Rate (m3): Not Supplied Details: C Chalk 4; Status: Perpetuity Authorised Start: 01 January Authorised End: 31 December Permit Start Date: 1st July 1997 Permit End Date: Not Supplied Positional Accuracy: Located by supplier to within 10m</p>	(W)	1766	2	547300 249800
	<p>Water Abstractions</p> <p>Operator: R G R Smith Licence Number: 6/33/28/*S/0026 Permit Version: 101 Location: River Granta Se Of Stapleford Authority: Environment Agency, Anglian Region Abstraction: General Agriculture: Spray Irrigation - Direct Abstraction Type: Water may be abstracted from a river or stream reach, or a row of wellpoints Source: Surface Daily Rate (m3): Not Supplied Yearly Rate (m3): Not Supplied Details: Not Supplied Authorised Start: 01 May Authorised End: 30 September Permit Start Date: 31st March 2003 Permit End Date: Not Supplied Positional Accuracy: Located by supplier to within 10m</p>	A16NW (NW)	1799	2	547420 251310

Map ID	Details	Quadrant Reference (Compass Direction)	Estimated Distance From Site	Contact	NGR
	<p>Water Abstractions</p> <p>Operator: P G Rickett Licence Number: 6/33/28/*S/0026 Permit Version: 100 Location: River Granta Se Of Stapleford Authority: Environment Agency, Anglian Region Abstraction: General Agriculture: Spray Irrigation - Direct Abstraction Type: Water may be abstracted from a river or stream reach, or a row of wellpoints Source: Surface Daily Rate (m3): Not Supplied Yearly Rate (m3): Not Supplied Details: Status: Perpetuity Authorised Start: 01 May Authorised End: 30 September Permit Start Date: 2nd April 1967 Permit End Date: Not Supplied Positional Accuracy: Located by supplier to within 10m</p>	A16NW (NW)	1799	2	547420 251310
	<p>Water Abstractions</p> <p>Operator: Wrenbridge (Ctp) Ltd Licence Number: 6/33/27/*G/0035 Permit Version: 101 Location: Borehole At Sawston Authority: Environment Agency, Anglian Region Abstraction: Paper And Printing: General Use (Medium Loss) Abstraction Type: Water may be abstracted from a single point Source: Groundwater Daily Rate (m3): Not Supplied Yearly Rate (m3): Not Supplied Details: Not Supplied Authorised Start: 01 January Authorised End: 31 December Permit Start Date: 28th May 2008 Permit End Date: Not Supplied Positional Accuracy: Located by supplier to within 100m</p>	(W)	1808	2	547200 250000
	<p>Water Abstractions</p> <p>Operator: John Dickinson Stationery Ltd Licence Number: 6/33/27/*G/0035 Permit Version: 100 Location: Borehole At Sawston Authority: Environment Agency, Anglian Region Abstraction: Paper And Printing: General Use (Medium Loss) Abstraction Type: Water may be abstracted from a single point Source: Groundwater Daily Rate (m3): Not Supplied Yearly Rate (m3): Not Supplied Details: C Chalk 4; Status: Perpetuity Authorised Start: 01 January Authorised End: 31 December Permit Start Date: 1st July 1997 Permit End Date: Not Supplied Positional Accuracy: Located by supplier to within 10m</p>	(W)	1808	2	547200 250000
	<p>Water Abstractions</p> <p>Operator: The Babraham Institute Licence Number: 6/33/28/*g/018 Permit Version: Not Supplied Location: Borehole , BABRAHAM Authority: Environment Agency, Anglian Region Abstraction: Domestic & Agriculture Abstraction Type: Not Supplied Source: Well And Borehole Daily Rate (m3): 91 Yearly Rate (m3): 318230 Details: C Chalk 5; Status: Time Limit Authorised Start: Not Supplied Authorised End: Not Supplied Permit Start Date: Not Supplied Permit End Date: Not Supplied Positional Accuracy: Located by supplier to within 10m</p>	(E)	1893	2	550900 250700

Map ID	Details	Quadrant Reference (Compass Direction)	Estimated Distance From Site	Contact	NGR
	<p>Water Abstractions</p> <p>Operator: R D January Licence Number: 6/33/27/*S/0064 Permit Version: 102 Location: River Granta S-Se Of Staplefrd Authority: Environment Agency, Anglian Region Abstraction: General Agriculture: Spray Irrigation - Direct Abstraction Type: Water may be abstracted from a river or stream reach, or a row of wellpoints Source: Surface Daily Rate (m3): Not Supplied Yearly Rate (m3): Not Supplied Details: Status: Perpetuity Authorised Start: 01 April Authorised End: 31 October Permit Start Date: 16th September 2000 Permit End Date: Not Supplied Positional Accuracy: Located by supplier to within 10m</p>	A16NW (NW)	1915	2	547310 251350
	<p>Water Abstractions</p> <p>Operator: The Babraham Institute Licence Number: 6/33/28/*g/018 Permit Version: Not Supplied Location: Borehole No.1 At, BABRAHAM, Cambridgeshire Authority: Environment Agency, Anglian Region Abstraction: Domestic Use Only Abstraction Type: Not Supplied Source: Well And Borehole Daily Rate (m3): 160 Yearly Rate (m3): 546000 Details: C Chalk 5; Status: Time Limit Authorised Start: Not Supplied Authorised End: Not Supplied Permit Start Date: Not Supplied Permit End Date: Not Supplied Positional Accuracy: Located by supplier to within 10m</p>	(E)	1998	2	551020 250575
	<p>Water Abstractions</p> <p>Operator: The Babraham Institute Licence Number: 6/33/28/*G/0018 Permit Version: 102 Location: Borehole At Babraham - No. 1 Authority: Environment Agency, Anglian Region Abstraction: Research Non-University/College: Process water Abstraction Type: Water may be abstracted from a single point Source: Groundwater Daily Rate (m3): Not Supplied Yearly Rate (m3): Not Supplied Details: Not Supplied Authorised Start: 01 April Authorised End: 31 March Permit Start Date: 14th January 2015 Permit End Date: Not Supplied Positional Accuracy: Located by supplier to within 10m</p>	(E)	1999	2	551020 250580
	<p>Water Abstractions</p> <p>Operator: The Babraham Institute Licence Number: 6/33/28/*G/0018 Permit Version: 101 Location: Borehole At Babraham - No. 1 Authority: Environment Agency, Anglian Region Abstraction: Research Non-University/College: Process water Abstraction Type: Water may be abstracted from a single point Source: Groundwater Daily Rate (m3): Not Supplied Yearly Rate (m3): Not Supplied Details: Not Supplied Authorised Start: 01 January Authorised End: 31 December Permit Start Date: 17th November 2008 Permit End Date: Not Supplied Positional Accuracy: Located by supplier to within 10m</p>	(E)	1999	2	551020 250580

Map ID	Details	Quadrant Reference (Compass Direction)	Estimated Distance From Site	Contact	NGR
	Water Abstractions Operator: The Babraham Institute Licence Number: 6/33/28/*G/0018 Permit Version: 100 Location: Borehole At Babraham - No. 1 Authority: Environment Agency, Anglian Region Abstraction: General Farming And Domestic Abstraction Type: Water may be abstracted from a single point Source: Groundwater Daily Rate (m3): Not Supplied Yearly Rate (m3): Not Supplied Details: C Chalk 5; Status: Time Limit Authorised Start: 01 January Authorised End: 31 December Permit Start Date: 15th December 1998 Permit End Date: Not Supplied Positional Accuracy: Located by supplier to within 10m	(E)	1999	2	551020 250580
	Groundwater Vulnerability Map Combined Classification: Secondary Superficial Aquifer - High Vulnerability Combined Vulnerability: High Combined Aquifer: Productive Bedrock Aquifer, Productive Superficial Aquifer Pollutant Speed: High Bedrock Flow: Well Connected Fractures Dilution: <300 mm/year Baseflow Index: >70% Superficial Patchiness: <90% Superficial Thickness: <3m Superficial Recharge: High	A13NE (SE)	0	4	548997 250405
	Groundwater Vulnerability Map Combined Classification: Secondary Superficial Aquifer - High Vulnerability Combined Vulnerability: High Combined Aquifer: Productive Bedrock Aquifer, Productive Superficial Aquifer Pollutant Speed: High Bedrock Flow: Well Connected Fractures Dilution: <300 mm/year Baseflow Index: >70% Superficial Patchiness: <90% Superficial Thickness: <3m Superficial Recharge: No Data	A13NE (E)	0	4	549000 250405
	Groundwater Vulnerability - Soluble Rock Risk Classification: Significant Risk - Problems Unlikely	A13NE (SE)	0	4	548997 250405
	Groundwater Vulnerability - Soluble Rock Risk Classification: Significant Risk - Problems Unlikely	A13NE (E)	0	4	549000 250405
	Bedrock Aquifer Designations Aquifer Designation: Principal Aquifer	A13NE (SE)	0	4	548997 250405
	Superficial Aquifer Designations Aquifer Designation: Secondary Aquifer - A	A13NE (SE)	0	4	548997 250405
16	Source Protection Zones Name: Not Supplied Source: Environment Agency, Head Office Reference: Not Supplied Type: Zone III (Total Catchment): The total area needed to support the discharge from the protected groundwater source.	A13NE (SE)	0	2	548997 250405
17	Source Protection Zones Name: Not Supplied Source: Environment Agency, Head Office Reference: Not Supplied Type: Zone II (Outer Protection Zone): Either 25% of the source area or a 400 day travel time whichever is greater.	A13SE (S)	151	2	548998 250220

Map ID	Details	Quadrant Reference (Compass Direction)	Estimated Distance From Site	Contact	NGR
18	Source Protection Zones Name: Not Supplied Source: Environment Agency, Head Office Reference: Not Supplied Type: Zone I (Inner Protection Zone): Travel time of 50 days or less to the groundwater source.	A13SE (S)	271	2	549002 250099
	Extreme Flooding from Rivers or Sea without Defences None				
	Flooding from Rivers or Sea without Defences None				
	Areas Benefiting from Flood Defences None				
	Flood Water Storage Areas None				
	Flood Defences None				
19	OS Water Network Lines Watercourse Form: Inland river Watercourse Length: 64.7 Watercourse Level: On ground surface Permanent: True Watercourse Name: Not Supplied Catchment Name: Cam Ely Ouse and South Level Primacy: 1	A13SW (W)	51	5	548914 250398
20	OS Water Network Lines Watercourse Form: Inland river Watercourse Length: 104.5 Watercourse Level: Underground Permanent: True Watercourse Name: Not Supplied Catchment Name: Cam Ely Ouse and South Level Primacy: 1	A13NW (NW)	51	5	548931 250435
21	OS Water Network Lines Watercourse Form: Inland river Watercourse Length: 79.9 Watercourse Level: On ground surface Permanent: True Watercourse Name: Not Supplied Catchment Name: Cam Ely Ouse and South Level Primacy: 1	A13NW (N)	65	5	548967 250492
22	OS Water Network Lines Watercourse Form: Inland river Watercourse Length: 3.2 Watercourse Level: Underground Permanent: True Watercourse Name: Not Supplied Catchment Name: Cam Ely Ouse and South Level Primacy: 1	A13NE (N)	98	5	549022 250535
23	OS Water Network Lines Watercourse Form: Inland river Watercourse Length: 28.3 Watercourse Level: On ground surface Permanent: True Watercourse Name: Not Supplied Catchment Name: Cam Ely Ouse and South Level Primacy: 1	A13NE (N)	100	5	549024 250537
24	OS Water Network Lines Watercourse Form: Inland river Watercourse Length: 223.2 Watercourse Level: On ground surface Permanent: True Watercourse Name: Not Supplied Catchment Name: Cam Ely Ouse and South Level Primacy: 1	A13NW (NW)	272	5	548842 250658
25	OS Water Network Lines Watercourse Form: Inland river Watercourse Length: 484.0 Watercourse Level: On ground surface Permanent: True Watercourse Name: Not Supplied Catchment Name: Cam Ely Ouse and South Level Primacy: 1	A12NE (W)	318	5	548650 250428

Map ID	Details	Quadrant Reference (Compass Direction)	Estimated Distance From Site	Contact	NGR
26	OS Water Network Lines Watercourse Form: Inland river Watercourse Length: 77.7 Watercourse Level: On ground surface Permanent: True Watercourse Name: Not Supplied Catchment Name: Cam Ely Ouse and South Level Primacy: 1	A12SE (W)	340	5	548636 250308
27	OS Water Network Lines Watercourse Form: Inland river Watercourse Length: 48.2 Watercourse Level: On ground surface Permanent: True Watercourse Name: Not Supplied Catchment Name: Cam Ely Ouse and South Level Primacy: 1	A12SE (W)	340	5	548636 250308
28	OS Water Network Lines Watercourse Form: Inland river Watercourse Length: 38.0 Watercourse Level: On ground surface Permanent: True Watercourse Name: Not Supplied Catchment Name: Cam Ely Ouse and South Level Primacy: 1	A12SE (W)	414	5	548558 250315
29	OS Water Network Lines Watercourse Form: Inland river Watercourse Length: 4.7 Watercourse Level: Underground Permanent: True Watercourse Name: Not Supplied Catchment Name: Cam Ely Ouse and South Level Primacy: 1	A12SE (W)	434	5	548545 250280
30	OS Water Network Lines Watercourse Form: Inland river Watercourse Length: 102.7 Watercourse Level: On ground surface Permanent: True Watercourse Name: Not Supplied Catchment Name: Cam Ely Ouse and South Level Primacy: 1	A12SE (W)	437	5	548543 250276
31	OS Water Network Lines Watercourse Form: Inland river Watercourse Length: 529.8 Watercourse Level: On ground surface Permanent: True Watercourse Name: Not Supplied Catchment Name: Cam Ely Ouse and South Level Primacy: 1	A12NE (W)	478	5	548514 250546
32	OS Water Network Lines Watercourse Form: Inland river Watercourse Length: 15.8 Watercourse Level: On ground surface Permanent: True Watercourse Name: Not Supplied Catchment Name: Cam Ely Ouse and South Level Primacy: 1	A18SW (NW)	487	5	548665 250790
33	OS Water Network Lines Watercourse Form: Inland river Watercourse Length: 251.0 Watercourse Level: On ground surface Permanent: True Watercourse Name: Not Supplied Catchment Name: Cam Ely Ouse and South Level Primacy: 1	A17SE (NW)	502	5	548652 250799
34	OS Water Network Lines Watercourse Form: Inland river Watercourse Length: 22.9 Watercourse Level: Underground Permanent: True Watercourse Name: Not Supplied Catchment Name: Cam Ely Ouse and South Level Primacy: 2	A18NE (N)	670	5	549150 251092

Map ID	Details	Quadrant Reference (Compass Direction)	Estimated Distance From Site	Contact	NGR
35	OS Water Network Lines Watercourse Form: Inland river Watercourse Length: 275.0 Watercourse Level: On ground surface Permanent: True Watercourse Name: Not Supplied Catchment Name: Cam Ely Ouse and South Level Primacy: 1	A18NW (N)	674	5	548812 251085
36	OS Water Network Lines Watercourse Form: Inland river Watercourse Length: 185.4 Watercourse Level: On ground surface Permanent: True Watercourse Name: Not Supplied Catchment Name: Cam Ely Ouse and South Level Primacy: 2	A18NE (N)	675	5	549138 251101
37	OS Water Network Lines Watercourse Form: Inland river Watercourse Length: 182.8 Watercourse Level: On ground surface Permanent: True Watercourse Name: Not Supplied Catchment Name: Cam Ely Ouse and South Level Primacy: 2	A18NE (N)	675	5	549157 251096
38	OS Water Network Lines Watercourse Form: Inland river Watercourse Length: 42.9 Watercourse Level: On ground surface Permanent: True Watercourse Name: Not Supplied Catchment Name: Cam Ely Ouse and South Level Primacy: 1	A12SW (W)	690	5	548316 250156
39	OS Water Network Lines Watercourse Form: Inland river Watercourse Length: 132.6 Watercourse Level: On ground surface Permanent: True Watercourse Name: Not Supplied Catchment Name: Cam Ely Ouse and South Level Primacy: 1	A18NE (NE)	700	5	549284 251081
40	OS Water Network Lines Watercourse Form: Inland river Watercourse Length: 8.6 Watercourse Level: Underground Permanent: True Watercourse Name: Not Supplied Catchment Name: Cam Ely Ouse and South Level Primacy: 1	A17SE (NW)	703	5	548634 251036
41	OS Water Network Lines Watercourse Form: Inland river Watercourse Length: 256.4 Watercourse Level: On ground surface Permanent: True Watercourse Name: Not Supplied Catchment Name: Cam Ely Ouse and South Level Primacy: 1	A17SE (NW)	711	5	548628 251042
42	OS Water Network Lines Watercourse Form: Inland river Watercourse Length: 205.4 Watercourse Level: On ground surface Permanent: True Watercourse Name: River Granta Catchment Name: Cam Ely Ouse and South Level Primacy: 1	A18NW (N)	773	5	548932 251208
43	OS Water Network Lines Watercourse Form: Inland river Watercourse Length: 80.2 Watercourse Level: On ground surface Permanent: True Watercourse Name: River Granta Catchment Name: Cam Ely Ouse and South Level Primacy: 1	A18NE (N)	788	5	549004 251227

Map ID	Details	Quadrant Reference (Compass Direction)	Estimated Distance From Site	Contact	NGR
44	OS Water Network Lines Watercourse Form: Inland river Watercourse Length: 80.1 Watercourse Level: On ground surface Permanent: True Watercourse Name: Not Supplied Catchment Name: Cam Ely Ouse and South Level Primacy: 1	A18NE (N)	821	5	549119 251252
45	OS Water Network Lines Watercourse Form: Inland river Watercourse Length: 152.2 Watercourse Level: On ground surface Permanent: True Watercourse Name: Not Supplied Catchment Name: Cam Ely Ouse and South Level Primacy: 1	A18NE (N)	822	5	549145 251249
46	OS Water Network Lines Watercourse Form: Inland river Watercourse Length: 5.4 Watercourse Level: Underground Permanent: True Watercourse Name: Not Supplied Catchment Name: Cam Ely Ouse and South Level Primacy: 1	A18NE (N)	825	5	549291 251213
47	OS Water Network Lines Watercourse Form: Inland river Watercourse Length: 26.3 Watercourse Level: On ground surface Permanent: True Watercourse Name: Not Supplied Catchment Name: Cam Ely Ouse and South Level Primacy: 1	A18NE (N)	831	5	549292 251218
48	OS Water Network Lines Watercourse Form: Inland river Watercourse Length: 354.5 Watercourse Level: On ground surface Permanent: True Watercourse Name: River Granta Catchment Name: Cam Ely Ouse and South Level Primacy: 1	A18NE (N)	831	5	549068 251267
49	OS Water Network Lines Watercourse Form: Inland river Watercourse Length: 376.2 Watercourse Level: On ground surface Permanent: True Watercourse Name: Not Supplied Catchment Name: Cam Ely Ouse and South Level Primacy: 1	A18NW (N)	844	5	548942 251280
50	OS Water Network Lines Watercourse Form: Inland river Watercourse Length: 107.5 Watercourse Level: On ground surface Permanent: True Watercourse Name: Not Supplied Catchment Name: Cam Ely Ouse and South Level Primacy: 1	A18NE (N)	856	5	549296 251244
51	OS Water Network Lines Watercourse Form: Inland river Watercourse Length: 25.6 Watercourse Level: On ground surface Permanent: True Watercourse Name: River Granta Catchment Name: Cam Ely Ouse and South Level Primacy: 1	A18NW (N)	859	5	548839 251282
52	OS Water Network Lines Watercourse Form: Inland river Watercourse Length: 350.2 Watercourse Level: On ground surface Permanent: True Watercourse Name: River Granta Catchment Name: Cam Ely Ouse and South Level Primacy: 1	A18NW (N)	876	5	548817 251294

Map ID	Details	Quadrant Reference (Compass Direction)	Estimated Distance From Site	Contact	NGR
53	OS Water Network Lines Watercourse Form: Inland river Watercourse Length: 705.5 Watercourse Level: On ground surface Permanent: True Watercourse Name: Not Supplied Catchment Name: Cam Ely Ouse and South Level Primacy: 1	A18NW (N)	962	5	548737 251363
54	OS Water Network Lines Watercourse Form: Inland river Watercourse Length: 1181.9 Watercourse Level: On ground surface Permanent: True Watercourse Name: River Granta Catchment Name: Cam Ely Ouse and South Level Primacy: 1	A17NE (NW)	966	5	548471 251245
55	OS Water Network Lines Watercourse Form: Inland river Watercourse Length: 112.9 Watercourse Level: On ground surface Permanent: True Watercourse Name: Not Supplied Catchment Name: Cam Ely Ouse and South Level Primacy: 1	A19NW (NE)	985	5	549405 251339
56	OS Water Network Lines Watercourse Form: Inland river Watercourse Length: 1075.9 Watercourse Level: On ground surface Permanent: True Watercourse Name: River Granta Catchment Name: Cam Ely Ouse and South Level Primacy: 1	A19NW (NE)	988	5	549394 251347
57	OS Water Network Lines Watercourse Form: Inland river Watercourse Length: 192.5 Watercourse Level: On ground surface Permanent: True Watercourse Name: Not Supplied Catchment Name: Cam Ely Ouse and South Level Primacy: 1	A19NW (NE)	997	5	549628 251220

Map ID	Details	Quadrant Reference (Compass Direction)	Estimated Distance From Site	Contact	NGR
58	Historical Landfill Sites Licence Holder: Sindalls Plant Hire Location: Sawston Name: Sindalls Operator Location: Not Supplied Boundary Accuracy: As Supplied Provider Reference: EAHL01065 First Input Date: 31st December 1971 Last Input Date: 31st May 1991 Specified Waste: Deposited Waste included Inert Waste Type: EA Waste Ref: 0 Regis Ref: Not Supplied WRC Ref: 0500/0103 BGS Ref: Not Supplied Other Ref: LS 27	A13SW (W)	61	2	548906 250404
59	Historical Landfill Sites Licence Holder: Colonel Sir Robert Adeane OBE Location: Babraham, Cambridge Name: Home Farm Operator Location: Not Supplied Boundary Accuracy: As Supplied Provider Reference: EAHL01746 First Input Date: 28th February 1981 Last Input Date: 4th October 1982 Specified Waste: Deposited Waste included Inert Waste Type: EA Waste Ref: 0 Regis Ref: Not Supplied WRC Ref: 0500/0008 BGS Ref: Not Supplied Other Ref: LS 12, WD 200	A14SE (SE)	805	2	549750 250069
60	Licensed Waste Management Facilities (Locations) Licence Number: 120427 Location: Sawston Water Recycling Centre, Cambridge Road, Cambridge, CB22 3DG Operator Name: ANGLIAN WATER SERVICES LIMITED Operator Location: Not Supplied Authority: Environment Agency - Anglian Region, Central Area Site Category: Anaerobic digestion facility <75,000 tpy Licence Status: Issued Issued: 17th May 2021 Last Modified: Not Supplied Expires: Not Supplied Suspended: Not Supplied Revoked: Not Supplied Surrendered: Not Supplied IPPC Reference: Not Supplied Positional Accuracy: Located by supplier to within 10m	A12NW (W)	837	2	548138 250514
	Local Authority Landfill Coverage Name: South Cambridgeshire District Council - Has supplied landfill data		0	6	548997 250405
	Local Authority Landfill Coverage Name: Cambridgeshire County Council - Has not been able to supply Landfill data		0	7	548997 250405
61	Local Authority Recorded Landfill Sites Location: Deal Drove, Deal Grove, Sawston, South Cambridgeshire Reference: 27 Authority: South Cambridgeshire District Council Last Reported Status: Closed Types of Waste: Category 3 Date of Closure: Not Supplied Positional Accuracy: Located by supplier to within 100m Boundary Quality: Moderate	A13SW (W)	52	6	548913 250402
62	Local Authority Recorded Landfill Sites Location: Home Farm, Babraham, South Cambridgeshire Reference: 12 Authority: South Cambridgeshire District Council Last Reported Status: Closed Types of Waste: Category 1 Date of Closure: Not Supplied Positional Accuracy: Located by supplier to within 100m Boundary Quality: Not Applicable	A9NE (SE)	881	6	549800 250000

Map ID	Details	Quadrant Reference (Compass Direction)	Estimated Distance From Site	Contact	NGR
63	Potentially Infilled Land (Non-Water) Bearing Ref: W Use: Unknown Filled Ground (Pit, quarry etc) Date of Mapping: 1993	A12NW (W)	920	-	548046 250411
64	Potentially Infilled Land (Water) Use: Unknown Filled Ground (Pond, marsh, river, stream, dock etc) Date of Mapping: 1960	A13NW (NW)	114	-	548905 250502
65	Registered Landfill Sites Licence Holder: William Sindall Ltd Licence Reference: LS 27 Site Location: Deal Grove, Sawston, Cambridge, Cambridgeshire Licence Easting: 548800 Licence Northing: 250500 Operator Location: Brabaham Road, SAWSTON, Cambridgeshire, CB2 4LH Authority: Environment Agency - Anglian Region, Central Area Site Category: Landfill Max Input Rate: Undefined Waste Source: No known restriction on source of waste Restrictions: Status: Licence lapsed/cancelled/defunct/not applicable/surrenderedCancelled Dated: 1st September 1977 Preceded By: Not Given Licence: Superseded By: Not Given Licence: Positional Accuracy: Manually positioned to the address or location Boundary Accuracy: Not Applicable Authorised Waste: Cambridgeshire Category A * Cambridgeshire Category B *	A13NW (NW)	200	2	548800 250500

Map ID	Details	Quadrant Reference (Compass Direction)	Estimated Distance From Site	Contact	NGR
	BGS 1:625,000 Solid Geology Description: Grey Chalk Subgroup	A13NE (SE)	0	1	548997 250405
	BGS Estimated Soil Chemistry Source: British Geological Survey, National Geoscience Information Service Soil Sample Type: Rural Soil Arsenic Concentration: <15 mg/kg Cadmium Concentration: <1.8 mg/kg Chromium Concentration: 40 - 60 mg/kg Lead Concentration: <100 mg/kg Nickel Concentration: 15 - 30 mg/kg	A13NE (SE)	0	1	548997 250405
	BGS Estimated Soil Chemistry Source: British Geological Survey, National Geoscience Information Service Soil Sample Type: Rural Soil Arsenic Concentration: <15 mg/kg Cadmium Concentration: <1.8 mg/kg Chromium Concentration: 20 - 40 mg/kg Lead Concentration: <100 mg/kg Nickel Concentration: 15 - 30 mg/kg	A13SE (S)	179	1	549027 250195
	BGS Estimated Soil Chemistry Source: British Geological Survey, National Geoscience Information Service Soil Sample Type: Rural Soil Arsenic Concentration: <15 mg/kg Cadmium Concentration: <1.8 mg/kg Chromium Concentration: 20 - 40 mg/kg Lead Concentration: <100 mg/kg Nickel Concentration: 15 - 30 mg/kg	A12NW (W)	663	1	548302 250405
66	BGS Recorded Mineral Sites Site Name: North Farm Gravel Pit Location: Stapleford, Cambridge, Cambridgeshire Source: British Geological Survey, National Geoscience Information Service Reference: 145551 Type: Opencast Status: Ceased Operator: Unknown Operator Operator Location: Not Supplied Periodic Type: Quaternary Geology: River Terrace Deposits, 1 To 2 Commodity: Sand and Gravel Positional Accuracy: Located by supplier to within 10m	A18NW (N)	779	1	548696 251154
67	BGS Recorded Mineral Sites Site Name: Sawston Chalk Pit Location: Sawston, Cambridge, Cambridgeshire Source: British Geological Survey, National Geoscience Information Service Reference: 145553 Type: Opencast Status: Ceased Operator: Unknown Operator Operator Location: Not Supplied Periodic Type: Cretaceous Geology: Holywell Nodular Chalk Formation Commodity: Chalk Positional Accuracy: Located by supplier to within 10m	A12NW (W)	909	1	548057 250417
	BGS Measured Urban Soil Chemistry No data available				
	BGS Urban Soil Chemistry Averages No data available				
	Coal Mining Affected Areas In an area that might not be affected by coal mining				
	Non Coal Mining Areas of Great Britain Risk: Rare Source: British Geological Survey, National Geoscience Information Service	A13NE (E)	33	1	549061 250408

Map ID	Details	Quadrant Reference (Compass Direction)	Estimated Distance From Site	Contact	NGR
	Potential for Collapsible Ground Stability Hazards Hazard Potential: No Hazard Source: British Geological Survey, National Geoscience Information Service	A13NE (SE)	0	1	548997 250405
	Potential for Collapsible Ground Stability Hazards Hazard Potential: Very Low Source: British Geological Survey, National Geoscience Information Service	A13NE (E)	33	1	549061 250408
	Potential for Compressible Ground Stability Hazards Hazard Potential: Moderate Source: British Geological Survey, National Geoscience Information Service	A13NE (SE)	0	1	548997 250405
	Potential for Compressible Ground Stability Hazards Hazard Potential: No Hazard Source: British Geological Survey, National Geoscience Information Service	A13NE (E)	33	1	549061 250408
	Potential for Ground Dissolution Stability Hazards Hazard Potential: Very Low Source: British Geological Survey, National Geoscience Information Service	A13NE (SE)	0	1	548997 250405
	Potential for Ground Dissolution Stability Hazards Hazard Potential: No Hazard Source: British Geological Survey, National Geoscience Information Service	A13NE (E)	33	1	549061 250408
	Potential for Landslide Ground Stability Hazards Hazard Potential: Very Low Source: British Geological Survey, National Geoscience Information Service	A13NE (SE)	0	1	548997 250405
	Potential for Landslide Ground Stability Hazards Hazard Potential: No Hazard Source: British Geological Survey, National Geoscience Information Service	A13NE (E)	33	1	549061 250408
	Potential for Running Sand Ground Stability Hazards Hazard Potential: Low Source: British Geological Survey, National Geoscience Information Service	A13NE (SE)	0	1	548997 250405
	Potential for Running Sand Ground Stability Hazards Hazard Potential: No Hazard Source: British Geological Survey, National Geoscience Information Service	A13NE (E)	33	1	549061 250408
	Potential for Shrinking or Swelling Clay Ground Stability Hazards Hazard Potential: Very Low Source: British Geological Survey, National Geoscience Information Service	A13NE (SE)	0	1	548997 250405
	Potential for Shrinking or Swelling Clay Ground Stability Hazards Hazard Potential: No Hazard Source: British Geological Survey, National Geoscience Information Service	A13NE (E)	33	1	549061 250408
	Radon Potential - Radon Affected Areas Affected Area: The property is in a Lower probability radon area (less than 1% of homes are estimated to be at or above the Action Level). Source: British Geological Survey, National Geoscience Information Service	A13NE (SE)	0	1	548997 250405
	Radon Potential - Radon Protection Measures Protection Measure: No radon protective measures are necessary in the construction of new dwellings or extensions Source: British Geological Survey, National Geoscience Information Service	A13NE (SE)	0	1	548997 250405

Map ID	Details	Quadrant Reference (Compass Direction)	Estimated Distance From Site	Contact	NGR
68	<p>Contemporary Trade Directory Entries</p> <p>Name: Marley Building Materials Ltd Location: Dales Manor Business Park, Grove Road, Sawston, Cambridge, CB2 4TJ Classification: Tile Manufacturers Status: Inactive Positional Accuracy: Automatically positioned to the address</p>	A13SE (SE)	70	-	549063 250350
69	<p>Contemporary Trade Directory Entries</p> <p>Name: Kimble-Kontes Location: 43, Broadmeadow, Sawston, Cambridge, CB2 4EB Classification: Glass Products - Manufacturers Status: Inactive Positional Accuracy: Automatically positioned to the address</p>	A13SW (SW)	108	-	548903 250301
69	<p>Contemporary Trade Directory Entries</p> <p>Name: Worldwide Glass Resource Ltd Location: 43, Broadmeadow, Sawston, Cambridge, CB22 3EB Classification: Glass Products - Manufacturers Status: Inactive Positional Accuracy: Automatically positioned to the address</p>	A13SW (SW)	108	-	548903 250301
70	<p>Contemporary Trade Directory Entries</p> <p>Name: Breedon Cambridge Concrete Plant Location: DALES MANOR BUSINESS PARK, GROVE ROAD, SAWSTON, CB22 3TJ Classification: Sand, Gravel & Other Aggregates Status: Active Positional Accuracy: Automatically positioned to the address</p>	A13SE (SE)	259	-	549204 250222
70	<p>Contemporary Trade Directory Entries</p> <p>Name: Ad Kwik Location: Unit F, Dales Manor Business Park, Grove Road, Sawston, Cambridge, CB22 3TJ Classification: Adhesives, Glues & Sealants Status: Active Positional Accuracy: Automatically positioned to the address</p>	A13SE (SE)	270	-	549193 250190
71	<p>Contemporary Trade Directory Entries</p> <p>Name: A Dellar Cleaning Of Cambridge Location: 75, Edinburgh Avenue, Sawston, Cambridge, CB22 3DW Classification: Commercial Cleaning Services Status: Inactive Positional Accuracy: Automatically positioned to the address</p>	A13SW (SW)	292	-	548772 250170
72	<p>Contemporary Trade Directory Entries</p> <p>Name: Hope Construction Materials Location: Unit A, Peak House, Dales Manor Business Park, Grove Road, Sawston, Cambridge, CB22 3TJ Classification: Concrete & Mortar Ready Mixed Status: Inactive Positional Accuracy: Automatically positioned to the address</p>	A13SE (SE)	305	-	549185 250134
72	<p>Contemporary Trade Directory Entries</p> <p>Name: Hope Construction Materials Location: Peak House, Dales Manor Business Park, Sawston, Cambridge, Cambridgeshire, CB22 3TJ Classification: Sand, Gravel & Other Aggregates Status: Active Positional Accuracy: Manually positioned to the address or location</p>	A13SE (SE)	341	-	549220 250117
73	<p>Contemporary Trade Directory Entries</p> <p>Name: Eurotronic Associates Location: 62, Edinburgh Avenue, Sawston, Cambridge, CB22 3DP Classification: Electronic Engineers Status: Inactive Positional Accuracy: Automatically positioned to the address</p>	A13SW (S)	307	-	548922 250071
74	<p>Contemporary Trade Directory Entries</p> <p>Name: Stapleford Motors Location: B1, Unit, Dales Manor Business Pk, Grove Rd, Sawston, Cambridge, Cambridgeshire, CB22 3TJ Classification: Mot Testing Centres Status: Inactive Positional Accuracy: Manually positioned to the road within the address or location</p>	A13SE (SE)	324	-	549257 250184
74	<p>Contemporary Trade Directory Entries</p> <p>Name: C A M Products Location: Dales Manor Business Park, Sawston, Cambridge, Cambridgeshire, CB22 3TJ Classification: Lubricant Manufacturers & Distributors Status: Inactive Positional Accuracy: Manually positioned within the geographical locality</p>	A13SE (SE)	354	-	549304 250201

Map ID	Details	Quadrant Reference (Compass Direction)	Estimated Distance From Site	Contact	NGR
75	<p>Contemporary Trade Directory Entries</p> <p>Name: Ombar Location: Unit M4-M5 Dales Manor Business Park, Grove Road, Sawston, Cambridge, Cambridgeshire, CB22 3TJ Classification: Confectionery Manufacturers Status: Active Positional Accuracy: Manually positioned within the geographical locality</p>	A13SE (SE)	356	-	549306 250200
76	<p>Contemporary Trade Directory Entries</p> <p>Name: C V M Location: Unit 7-9, South Cambridge Business Park, Babraham Road, Sawston, Cambridge, CB22 3JH Classification: Garage Services Status: Active Positional Accuracy: Automatically positioned to the address</p>	A13SE (SE)	402	-	549303 250116
76	<p>Contemporary Trade Directory Entries</p> <p>Name: Rutters Location: Unit 6, South Cambridge Business Park, Babraham Road, Sawston, CAMBRIDGE, CB22 3JH Classification: Printers Status: Active Positional Accuracy: Automatically positioned to the address</p>	A13SE (SE)	403	-	549295 250105
76	<p>Contemporary Trade Directory Entries</p> <p>Name: R M R Joinery Services Ltd Location: Unit 4, South Cambridge Business Park, Babraham Road, Sawston, CAMBRIDGE, CB22 3JH Classification: Joinery Manufacturers Status: Active Positional Accuracy: Automatically positioned to the address</p>	A13SE (SE)	404	-	549285 250092
77	<p>Contemporary Trade Directory Entries</p> <p>Name: C P O Engineering Location: 15, PRINCESS DRIVE, SAWSTON, CB22 3DL Classification: Engineers - General Status: Active Positional Accuracy: Automatically positioned to the address</p>	A8NW (SW)	432	-	548686 250059
78	<p>Contemporary Trade Directory Entries</p> <p>Name: Aspec Precision Engineering Ltd Location: Unit P1, Dales Manor Business Park, Grove Road, Sawston, CAMBRIDGE, CB22 3TJ Classification: Precision Engineers Status: Active Positional Accuracy: Automatically positioned to the address</p>	A14SW (E)	438	-	549436 250268
78	<p>Contemporary Trade Directory Entries</p> <p>Name: Farboud Location: Unit P2, Dales Manor Business Park, Grove Road, Sawston, CAMBRIDGE, CB2 4TJ Classification: Car Manufacturers Status: Inactive Positional Accuracy: Automatically positioned to the address</p>	A14SW (E)	460	-	549455 250255
78	<p>Contemporary Trade Directory Entries</p> <p>Name: Aquaid Location: Unit P3, Dales Manor Business Park, Grove Road, Sawston, Cambridge, Cambridgeshire, CB22 3TJ Classification: Water Coolers Status: Inactive Positional Accuracy: Manually positioned to the address or location</p>	A14SW (E)	482	-	549471 250237
78	<p>Contemporary Trade Directory Entries</p> <p>Name: Vehicle Registration Service Location: Unit P3, Dales Manor Business Park, Grove Road, Sawston, Cambridge, Cambridgeshire, CB22 3TJ Classification: Car Dealers Status: Inactive Positional Accuracy: Manually positioned to the address or location</p>	A14SW (E)	482	-	549471 250237
79	<p>Contemporary Trade Directory Entries</p> <p>Name: Intracat Location: Unit 17, South Cambridge Business Park, Babraham Road, Sawston, Cambridge, CB22 3JH Classification: Catering Equipment Status: Active Positional Accuracy: Automatically positioned to the address</p>	A14SW (SE)	438	-	549347 250113

Map ID	Details	Quadrant Reference (Compass Direction)	Estimated Distance From Site	Contact	NGR
79	<p>Contemporary Trade Directory Entries</p> <p>Name: Altone Location: Unit 3, South Cambridge Business Park, Babraham Road, Sawston, Cambridge, CB22 3JH Classification: Printers Status: Active Positional Accuracy: Automatically positioned to the address</p>	A13SE (SE)	439	-	549314 250072
79	<p>Contemporary Trade Directory Entries</p> <p>Name: Altone Ltd Location: Unit 3, South Cambridge Business Park, Babraham Road, Sawston, Cambridge, CB22 3JH Classification: Printers Status: Inactive Positional Accuracy: Automatically positioned to the address</p>	A13SE (SE)	441	-	549316 250071
79	<p>Contemporary Trade Directory Entries</p> <p>Name: Tarmac Topmix Ltd Location: Babraham Rd, Sawston, Cambridge, Cambridgeshire, CB2 4LH Classification: Concrete & Mortar Ready Mixed Status: Inactive Positional Accuracy: Manually positioned within the geographical locality</p>	A13SE (SE)	442	-	549316 250070
79	<p>Contemporary Trade Directory Entries</p> <p>Name: Weyvalley Pest Control Location: Unit 12, South Cambridge Business Park, Babraham Road, Sawston, Cambridge, CB22 3JH Classification: Pest & Vermin Control Status: Inactive Positional Accuracy: Automatically positioned to the address</p>	A14SW (SE)	458	-	549339 250071
79	<p>Contemporary Trade Directory Entries</p> <p>Name: Bugbusters Location: Unit 12, South Cambridge Business Park, Babraham Road, Sawston, Cambridge, CB22 3JH Classification: Pest & Vermin Control Status: Inactive Positional Accuracy: Automatically positioned to the address</p>	A14SW (SE)	458	-	549339 250071
79	<p>Contemporary Trade Directory Entries</p> <p>Name: Paxt Location: Unit 15, South Cambridge Business Park, Babraham Road, Sawston, CAMBRIDGE, CB22 3JH Classification: Sound Equipment Systems Manufacturers Status: Active Positional Accuracy: Automatically positioned to the address</p>	A14SW (SE)	462	-	549366 250099
79	<p>Contemporary Trade Directory Entries</p> <p>Name: J & J Tyres Location: Unit 14, South Cambridge Business Park, Babraham Road, Sawston, Cambridge, CB22 3JH Classification: Tyre Dealers Status: Active Positional Accuracy: Automatically positioned to the address</p>	A14SW (SE)	469	-	549369 250091
79	<p>Contemporary Trade Directory Entries</p> <p>Name: Greenthink Ltd Location: Unit 13, South Cambridge Business Park, Babraham Road, Sawston, CB22 3JH Classification: Pest & Vermin Control Status: Active Positional Accuracy: Automatically positioned to the address</p>	A14SW (SE)	471	-	549376 250097
79	<p>Contemporary Trade Directory Entries</p> <p>Name: Urban Pest Solutions Location: UNIT 13, SOUTH CAMBRIDGE BUSINESS PARK, BABRAHAM ROAD, SAWSTON, CB22 3JH Classification: Pest & Vermin Control Status: Active Positional Accuracy: Automatically positioned to the address</p>	A14SW (SE)	471	-	549376 250097
79	<p>Contemporary Trade Directory Entries</p> <p>Name: Urban Pest Solutions Location: Unit 13, South Cambridge Business Park, Babraham Road, Sawston, CB22 3JH Classification: Pest & Vermin Control Status: Inactive Positional Accuracy: Automatically positioned to the address</p>	A14SW (SE)	471	-	549376 250097

Map ID	Details	Quadrant Reference (Compass Direction)	Estimated Distance From Site	Contact	NGR
80	<p>Contemporary Trade Directory Entries</p> <p>Name: Resin Bound Gravel Location: Unit N, Dales Manor Business Park, Grove Road, Sawston, Cambridge, CB22 3TJ Classification: Sand, Gravel & Other Aggregates Status: Inactive Positional Accuracy: Automatically positioned to the address</p>	A14SW (SE)	454	-	549432 250217
81	<p>Contemporary Trade Directory Entries</p> <p>Name: Albion Design Of Cambridge Ltd Location: Unit H3, Dales Manor Business Park, Grove Road, Sawston, Cambridge, CB22 4TJ Classification: Staircase, Balustrade & Handrail Manufacturers Status: Inactive Positional Accuracy: Automatically positioned to the address</p>	A14SW (SE)	459	-	549377 250121
81	<p>Contemporary Trade Directory Entries</p> <p>Name: Aristocaters Location: Unit 19, South Cambridge Business Park, Babraham Road, Sawston, Cambridge, CB22 3JH Classification: Food Products - Manufacturers Status: Active Positional Accuracy: Automatically positioned to the address</p>	A14SW (SE)	497	-	549401 250088
82	<p>Contemporary Trade Directory Entries</p> <p>Name: Safe Worldwide Location: 10, Edinburgh Avenue, Sawston, Cambridge, CB22 3DP Classification: Commercial Cleaning Services Status: Inactive Positional Accuracy: Automatically positioned to the address</p>	A8NW (S)	464	-	548848 249930
82	<p>Contemporary Trade Directory Entries</p> <p>Name: Chris Sales Fork Lift Truck Training Ltd Location: 2, Edinburgh Avenue, Sawston, Cambridge, CB22 3DP Classification: Fork Lift Trucks Status: Inactive Positional Accuracy: Automatically positioned to the address</p>	A8NW (S)	484	-	548817 249919
83	<p>Contemporary Trade Directory Entries</p> <p>Name: Tarmac Topmix Ltd Location: Babraham Rd, Sawston, Cambridge, Cambridgeshire, CB2 4LH Classification: Concrete & Mortar Ready Mixed Status: Inactive Positional Accuracy: Manually positioned to the road within the address or location</p>	A8NW (S)	484	-	548985 249886
84	<p>Contemporary Trade Directory Entries</p> <p>Name: Tarmac Topmix Ltd Location: Sawston, Cambridge, Cambridgeshire, CB22 3LH Classification: Concrete & Mortar Ready Mixed Status: Active Positional Accuracy: Manually positioned within the geographical locality</p>	A8NE (S)	488	-	549163 249913
84	<p>Contemporary Trade Directory Entries</p> <p>Name: Sawston Contract Location: 59, Huntingdon Road, Sawston, Cambridge, CB22 3LG Classification: Damp & Dry Rot Control Status: Inactive Positional Accuracy: Automatically positioned to the address</p>	A8NE (S)	529	-	549173 249874
85	<p>Contemporary Trade Directory Entries</p> <p>Name: T R Fastenings Ltd Location: M4-M5, Unit, Dales Manor Business Park, Grove Road, Sawston, Cambridge, CB2 4TJ Classification: Fasteners & Fixing Devices Status: Inactive Positional Accuracy: Automatically positioned to the address</p>	A14SW (SE)	490	-	549435 250151
85	<p>Contemporary Trade Directory Entries</p> <p>Name: Magna Frequency Components Location: Magna House, Dales Manor Business Park, Grove Road, Sawston, Cambridge, CB22 3TJ Classification: Electronic Component Manufacturers & Distributors Status: Inactive Positional Accuracy: Automatically positioned to the address</p>	A14SW (SE)	506	-	549448 250142
85	<p>Contemporary Trade Directory Entries</p> <p>Name: Outboard Electronics Ltd Location: Magna House, Dales Manor Business Park, Grove Road, Sawston, Cambridge, CB2 4TJ Classification: Sound Equipment Systems Manufacturers Status: Inactive Positional Accuracy: Automatically positioned to the address</p>	A14SW (SE)	506	-	549448 250142

Map ID	Details	Quadrant Reference (Compass Direction)	Estimated Distance From Site	Contact	NGR
85	<p>Contemporary Trade Directory Entries</p> <p>Name: K L Giddings Location: Magna House, Dales Manor Business Park, Grove Road, Sawston, Cambridge, CB22 3TJ Classification: Precision Engineers Status: Active Positional Accuracy: Automatically positioned to the address</p>	A14SW (SE)	508	-	549449 250141
85	<p>Contemporary Trade Directory Entries</p> <p>Name: Alfa Tail Lifts Location: Unit 25, South Cambridge Business Park, Babraham Road, Sawston, Cambridge, CB22 3JH Classification: Lifting Equipment Status: Active Positional Accuracy: Automatically positioned to the address</p>	A14SW (SE)	509	-	549437 250120
85	<p>Contemporary Trade Directory Entries</p> <p>Name: Alfa Tel Lifts Ltd Location: Unit 25, South Cambridge Business Pk, Babraham Rd, Sawston, Cambridge, Cambridgeshire, CB22 3JH Classification: Disability Equipment - Manufacturers & Suppliers Status: Inactive Positional Accuracy: Manually positioned to the address or location</p>	A14SW (SE)	510	-	549435 250116
86	<p>Contemporary Trade Directory Entries</p> <p>Name: Lidco Ltd Location: Unit M, South Cambridge Business Park, Babraham Road, Sawston, Cambridge, CB22 3JH Classification: Medical Equipment Manufacturers Status: Inactive Positional Accuracy: Automatically positioned to the address</p>	A9NW (SE)	504	-	549388 250059
86	<p>Contemporary Trade Directory Entries</p> <p>Name: Lidco Ltd Location: Unit M, South Cambridge Business Park, Babraham Road, Sawston, Cambridge, CB22 3JH Classification: Medical Equipment Manufacturers Status: Inactive Positional Accuracy: Automatically positioned to the address</p>	A9NW (SE)	504	-	549388 250059
86	<p>Contemporary Trade Directory Entries</p> <p>Name: Adcock Refridgeration & Air Conditioning Ltd Location: UNIT K, SOUTH CAMBRIDGE BUSINESS PARK, BABRAHAM ROAD, SAWSTON, CB22 3JH Classification: Air Conditioning & Refrigeration Contractors Status: Active Positional Accuracy: Automatically positioned to the address</p>	A9NW (SE)	520	-	549401 250049
87	<p>Contemporary Trade Directory Entries</p> <p>Name: Tarmac Topmix Ltd Location: Babraham Rd, Sawston, Cambridge, Cambridgeshire, CB2 4LH Classification: Concrete & Mortar Ready Mixed Status: Inactive Positional Accuracy: Manually positioned to the road within the address or location</p>	A8NE (SE)	518	-	549322 249971
87	<p>Contemporary Trade Directory Entries</p> <p>Name: Allclean Anglia Location: Unit 2, South Cambridge Business Pk, Babraham Rd, Sawston, Cambridge, Cambridgeshire, CB2 4JH Classification: Commercial Cleaning Services Status: Inactive Positional Accuracy: Manually positioned to the road within the address or location</p>	A9NW (SE)	526	-	549336 249972
88	<p>Contemporary Trade Directory Entries</p> <p>Name: Tendring Pacific Location: Unit C, South Cambridge Business Park, Babraham Road, Sawston, Cambridge, CB22 3JH Classification: Distribution Services Status: Active Positional Accuracy: Automatically positioned to the address</p>	A9NW (SE)	521	-	549361 250003
89	<p>Contemporary Trade Directory Entries</p> <p>Name: Anglia Clean Care Services Location: 29, Babraham Road, Sawston, Cambridge, CB22 3DQ Classification: Carpet, Curtain & Upholstery Cleaners Status: Inactive Positional Accuracy: Automatically positioned to the address</p>	A8NW (SW)	574	-	548748 249851

Map ID	Details	Quadrant Reference (Compass Direction)	Estimated Distance From Site	Contact	NGR
90	Contemporary Trade Directory Entries Name: South Cambs Household Services Location: 9, Dale Way, Sawston, Cambridge, CB22 3LE Classification: Commercial Cleaning Services Status: Inactive Positional Accuracy: Automatically positioned to the address	A8NW (S)	614	-	548915 249762
90	Contemporary Trade Directory Entries Name: South Cambs Household Services Location: 9, Dale Way, Sawston, Cambridge, CB22 3LE Classification: Cleaning Services - Domestic Status: Inactive Positional Accuracy: Automatically positioned to the address	A8NW (S)	614	-	548915 249762
91	Contemporary Trade Directory Entries Name: D & L Motors Location: 28, Cambridge Road, Sawston, Cambridge, CB2 4DG Classification: Garage Services Status: Inactive Positional Accuracy: Automatically positioned to the address	A7NE (SW)	661	-	548461 249962
92	Contemporary Trade Directory Entries Name: Halls Clean Location: 35, Stanley Webb Close, Sawston, Cambridge, CB22 3FE Classification: Cleaning Services - Domestic Status: Inactive Positional Accuracy: Automatically positioned to the address	A9NW (SE)	701	-	549426 249820
93	Contemporary Trade Directory Entries Name: John Frostic & Son Location: New Bungalow, New Road, Sawston, Cambridge, CB2 4BN Classification: Scrap Metal Merchants Status: Inactive Positional Accuracy: Automatically positioned to the address	A7NE (SW)	845	-	548421 249743
94	Contemporary Trade Directory Entries Name: Camspec Ltd Location: 11, High Street, Sawston, Cambridge, CB22 3BG Classification: Scientific Apparatus & Instruments - Manufacturers Status: Inactive Positional Accuracy: Automatically positioned to the address	A7SE (SW)	893	-	548604 249567
95	Contemporary Trade Directory Entries Name: Supascrubbas Location: 6, The Green Road, Sawston, Cambridge, CB2 4LP Classification: Cleaning Services - Domestic Status: Inactive Positional Accuracy: Automatically positioned to the address	A8SE (S)	924	-	549190 249468
96	Contemporary Trade Directory Entries Name: F Vindis & Sons Location: 25-27, High Street, Sawston, Cambridge, CB22 3BG Classification: Car Dealers Status: Inactive Positional Accuracy: Automatically positioned to the address	A7SE (S)	951	-	548632 249491
96	Contemporary Trade Directory Entries Name: Cocoda Ltd Location: 28, High Street, Sawston, Cambridge, CB22 3BG Classification: Confectionery Manufacturers Status: Inactive Positional Accuracy: Automatically positioned to the address	A7SE (SW)	979	-	548595 249476
97	Fuel Station Entries Name: D And L Motors Location: 28, Cambridge Road , Sawston , Cambridge, Cambridgeshire, CB22 5JQ Brand: Q8 Premises Type: Not Applicable Status: Obsolete Positional Accuracy: Automatically positioned to the address	A7NE (SW)	664	-	548461 249957
98	Points of Interest - Commercial Services Name: Lacons Location: Unit 4a Dales Manor Business Park, Grove Road, Sawston, Cambridge, CB22 3TJ Category: Transport, Storage and Delivery Class Code: Distribution and Haulage Positional Accuracy: Positioned to address or location	A13SE (SE)	224	8	549201 250280

Map ID	Details	Quadrant Reference (Compass Direction)	Estimated Distance From Site	Contact	NGR
99	<p>Points of Interest - Commercial Services</p> <p>Name: Alfa Sport Ltd Location: Unit A Dales Manor Business Park, Grove Road, Sawston, Cambridge, CB22 3TJ Category: Repair and Servicing Class Code: Vehicle Repair, Testing and Servicing Positional Accuracy: Positioned to address or location</p>	A13SE (SE)	305	8	549184 250133
99	<p>Points of Interest - Commercial Services</p> <p>Name: Alfa Sport Ltd Location: Peak House Dales Manor Business Park, Grove Road, Sawston, Cambridge, CB22 3TJ Category: Repair and Servicing Class Code: Vehicle Repair, Testing and Servicing Positional Accuracy: Positioned to address or location</p>	A13SE (SE)	341	8	549221 250117
99	<p>Points of Interest - Commercial Services</p> <p>Name: Stapleford Motors Location: Unit B Dales Manor Business Park, Grove Road, Sawston, Cambridge, CB22 3TJ Category: Repair and Servicing Class Code: Vehicle Repair, Testing and Servicing Positional Accuracy: Positioned to address or location</p>	A13SE (SE)	341	8	549221 250117
100	<p>Points of Interest - Commercial Services</p> <p>Name: Sawston Motor Co Location: Unit G Dales Manor Business Park, Grove Road, Sawston, Cambridge, CB22 3TJ Category: Repair and Servicing Class Code: Vehicle Repair, Testing and Servicing Positional Accuracy: Positioned to address or location</p>	A13SE (SE)	354	8	549304 250201
101	<p>Points of Interest - Commercial Services</p> <p>Name: Cambridge Car Company Location: Unit 7-9 0 Babraham Road, Sawston, Cambridge, Cambridgeshire, CB22 3JH Category: Repair and Servicing Class Code: Vehicle Repair, Testing and Servicing Positional Accuracy: Positioned to address or location</p>	A13SE (SE)	402	8	549303 250116
101	<p>Points of Interest - Commercial Services</p> <p>Name: C V M Location: Unit 7 South Cambridge Business Park, Babraham Road, Sawston, CB22 3JH Category: Repair and Servicing Class Code: Vehicle Repair, Testing and Servicing Positional Accuracy: Positioned to address or location</p>	A13SE (SE)	406	8	549303 250109
101	<p>Points of Interest - Commercial Services</p> <p>Name: J B Trading Location: Unit H1-h2 Dales Manor Business Park, Grove Road, Sawston, Cambridge, CB22 3TJ Category: Transport, Storage and Delivery Class Code: Distribution and Haulage Positional Accuracy: Positioned to address or location</p>	A14SW (SE)	456	8	549392 250149
101	<p>Points of Interest - Commercial Services</p> <p>Name: Weyvalley Pest Control Location: Unit 12 South Cambridge Business Park, Babraham Road, Sawston, Cambridge, CB22 3JH Category: Contract Services Class Code: Pest and Vermin Control Positional Accuracy: Positioned to address or location</p>	A14SW (SE)	457	8	549338 250071
101	<p>Points of Interest - Commercial Services</p> <p>Name: Stapleford Motors Location: Unit H1-H2 Dales Manor Business Park, Grove Road, Sawston, Cambridge, CB2 4TJ Category: Repair and Servicing Class Code: Vehicle Repair, Testing and Servicing Positional Accuracy: Positioned to address or location</p>	A14SW (SE)	458	8	549385 250134
101	<p>Points of Interest - Commercial Services</p> <p>Name: Pest Patrol Ltd Location: Unit 12 South Cambridge Business Park, Babraham Road, Sawston, Cambridge, CB22 3JH Category: Contract Services Class Code: Pest and Vermin Control Positional Accuracy: Positioned to address or location</p>	A14SW (SE)	458	8	549339 250071

Map ID	Details	Quadrant Reference (Compass Direction)	Estimated Distance From Site	Contact	NGR
101	Points of Interest - Commercial Services Name: Pest Patrol Ltd Location: Unit 12 South Cambridge Business Park, Babraham Road, Sawston, Cambridge, CB22 3JH Category: Contract Services Class Code: Pest and Vermin Control Positional Accuracy: Positioned to address or location	A14SW (SE)	458	8	549339 250071
101	Points of Interest - Commercial Services Name: Greenthink Ltd Location: Unit 13 South Cambridge Business Park, Babraham Road, Sawston, CB22 3JH Category: Contract Services Class Code: Pest and Vermin Control Positional Accuracy: Positioned to address or location	A14SW (SE)	471	8	549376 250097
101	Points of Interest - Commercial Services Name: Urban Pest Solutions Location: Unit 13 South Cambridge Business Park, Babraham Road, Sawston, CB22 3JH Category: Contract Services Class Code: Pest and Vermin Control Positional Accuracy: Positioned to address or location	A14SW (SE)	471	8	549376 250097
101	Points of Interest - Commercial Services Name: Urban Pest Solutions Location: Unit 13 South Cambridge Business Park, Babraham Road, Sawston, CB22 3JH Category: Contract Services Class Code: Pest and Vermin Control Positional Accuracy: Positioned to address or location	A14SW (SE)	471	8	549376 250097
102	Points of Interest - Commercial Services Name: Tendring Pacific Location: Unit C South Cambridge Business Park, Babraham Road, Sawston, CB22 3JH Category: Transport, Storage and Delivery Class Code: Distribution and Haulage Positional Accuracy: Positioned to address or location	A9NW (SE)	523	8	549361 249999
103	Points of Interest - Manufacturing and Production Name: Tanks Location: CB22 Category: Industrial Features Class Code: Tanks (Generic) Positional Accuracy: Positioned to an adjacent address or location	A13NE (NE)	27	8	549029 250455
104	Points of Interest - Manufacturing and Production Name: Wind Turbine Location: CB22 Category: Industrial Features Class Code: Energy Production Positional Accuracy: Positioned to an adjacent address or location	A13SE (E)	91	8	549111 250389
105	Points of Interest - Manufacturing and Production Name: Tank Location: CB22 Category: Industrial Features Class Code: Tanks (Generic) Positional Accuracy: Positioned to an adjacent address or location	A13SE (E)	237	8	549256 250360
106	Points of Interest - Manufacturing and Production Name: Tank Location: CB22 Category: Industrial Features Class Code: Tanks (Generic) Positional Accuracy: Positioned to an adjacent address or location	A13SE (SE)	241	8	549109 250160
107	Points of Interest - Manufacturing and Production Name: Dales Manor Business Park Location: CB22 Category: Industrial Features Class Code: Business Parks and Industrial Estates Positional Accuracy: Positioned to an adjacent address or location	A13SE (SE)	312	8	549234 250174
107	Points of Interest - Manufacturing and Production Name: Dales Manor Business Park Location: CB22 Category: Industrial Features Class Code: Business Parks and Industrial Estates Positional Accuracy: Positioned to an adjacent address or location	A13SE (SE)	324	8	549242 250164

Map ID	Details	Quadrant Reference (Compass Direction)	Estimated Distance From Site	Contact	NGR
108	Points of Interest - Manufacturing and Production Name: Tank Location: CB22 Category: Industrial Features Class Code: Tanks (Generic) Positional Accuracy: Positioned to an adjacent address or location	A8NE (SE)	411	8	549263 250061
109	Points of Interest - Manufacturing and Production Name: Business Park Location: CB22 Category: Industrial Features Class Code: Business Parks and Industrial Estates Positional Accuracy: Positioned to an adjacent address or location	A9NW (SE)	541	8	549434 250058
110	Points of Interest - Manufacturing and Production Name: R D January Location: 9a Cambridge Road, Sawston, Cambridge, CB22 3DG Category: Farming Class Code: Arable Farming Positional Accuracy: Positioned to address or location	A12SE (W)	664	8	548350 250138
110	Points of Interest - Manufacturing and Production Name: Michael J R Mallows Location: Hill Farm, Cambridge Road, Sawston, Cambridge, CB22 3DG Category: Farming Class Code: Livestock Farming Positional Accuracy: Positioned to address or location	A12SW (SW)	720	8	548312 250086
111	Points of Interest - Manufacturing and Production Name: Works Location: CB22 Category: Industrial Features Class Code: Unspecified Works Or Factories Positional Accuracy: Positioned to an adjacent address or location	A12NW (W)	802	8	548168 250479
111	Points of Interest - Manufacturing and Production Name: Works Location: CB22 Category: Industrial Features Class Code: Unspecified Works Or Factories Positional Accuracy: Positioned to an adjacent address or location	A12NW (W)	803	8	548167 250478
112	Points of Interest - Manufacturing and Production Name: Tank Location: CB22 Category: Industrial Features Class Code: Tanks (Generic) Positional Accuracy: Positioned to an adjacent address or location	A7NE (SW)	857	8	548338 249804
113	Points of Interest - Public Infrastructure Name: Sludge Tank Location: CB22 Category: Infrastructure and Facilities Class Code: Waste Storage, Processing and Disposal Positional Accuracy: Positioned to an adjacent address or location	A13NE (E)	114	8	549141 250412
114	Points of Interest - Public Infrastructure Name: Refuse Tip Location: CB22 Category: Infrastructure and Facilities Class Code: Refuse Disposal Facilities Positional Accuracy: Positioned to an adjacent address or location	A13NW (NW)	220	8	548779 250506
114	Points of Interest - Public Infrastructure Name: Refuse Tip Location: CB22 Category: Infrastructure and Facilities Class Code: Refuse Disposal Facilities Positional Accuracy: Positioned to an adjacent address or location	A13NW (NW)	221	8	548778 250506
114	Points of Interest - Public Infrastructure Name: Slag Heap (Dis) Location: CB22 Category: Infrastructure and Facilities Class Code: Waste Storage, Processing and Disposal Positional Accuracy: Positioned to an adjacent address or location	A13NW (NW)	231	8	548797 250550
115	Points of Interest - Public Infrastructure Name: Larkinson Richard C Cambridge Ltd Location: Peak House Dales Manor Business Park, Grove Road, Sawston, Cambridge, CB22 3TJ Category: Infrastructure and Facilities Class Code: Recycling Centres Positional Accuracy: Positioned to address or location	A13SE (SE)	341	8	549221 250117

Map ID	Details	Quadrant Reference (Compass Direction)	Estimated Distance From Site	Contact	NGR
116	Points of Interest - Public Infrastructure Name: Sawston Police Station Location: 4 Cambridge Road, Sawston, CB22 3DG Category: Central and Local Government Class Code: Police Stations Positional Accuracy: Positioned to address or location	A7NE (SW)	718	8	548510 249833
117	Points of Interest - Public Infrastructure Name: Sludge Tanks Location: CB22 Category: Infrastructure and Facilities Class Code: Waste Storage, Processing and Disposal Positional Accuracy: Positioned to an adjacent address or location	A12NW (W)	741	8	548257 250606
118	Points of Interest - Public Infrastructure Name: Cemetery Location: Not Supplied Category: Infrastructure and Facilities Class Code: Cemeteries and Crematoria Positional Accuracy: Positioned to an adjacent address or location	A7NE (SW)	759	8	548332 249970
118	Points of Interest - Public Infrastructure Name: Cemetery Location: CB22 Category: Infrastructure and Facilities Class Code: Cemeteries and Crematoria Positional Accuracy: Positioned to an adjacent address or location	A7NE (SW)	759	8	548332 249970
119	Points of Interest - Public Infrastructure Name: Sewage Works Location: CB22 Category: Infrastructure and Facilities Class Code: Waste Storage, Processing and Disposal Positional Accuracy: Positioned to an adjacent address or location	A12NW (W)	804	8	548167 250485
119	Points of Interest - Public Infrastructure Name: Sewage Works Location: CB22 Category: Infrastructure and Facilities Class Code: Waste Storage, Processing and Disposal Positional Accuracy: Positioned to address or location	A12NW (W)	841	8	548132 250498
120	Points of Interest - Recreational and Environmental Name: Play Area Location: CB22 Category: Recreational Class Code: Playgrounds Positional Accuracy: Positioned to an adjacent address or location	A8NW (SW)	427	8	548801 249989
121	Points of Interest - Recreational and Environmental Name: Play Area Location: CB22 Category: Recreational Class Code: Playgrounds Positional Accuracy: Positioned to an adjacent address or location	A14SW (SE)	541	8	549461 250098
121	Points of Interest - Recreational and Environmental Name: Play Area Location: CB22 Category: Recreational Class Code: Playgrounds Positional Accuracy: Positioned to an adjacent address or location	A14SW (SE)	617	8	549539 250079
122	Points of Interest - Recreational and Environmental Name: Play Area Location: CB22 Category: Recreational Class Code: Playgrounds Positional Accuracy: Positioned to an adjacent address or location	A8NE (SE)	660	8	549277 249775

Map ID	Details	Quadrant Reference (Compass Direction)	Estimated Distance From Site	Contact	NGR
123	Areas of Adopted Green Belt Authority: South Cambridgeshire District Council Plan Name: South Cambridgeshire Local Plan Status: Adopted Plan Date: 27th September 2018	A13SW (SW)	7	6	548958 250387
124	Nitrate Vulnerable Zones Name: Ely Ouse And Cut-Off Channel Nvz Description: Surface Water Source: Environment Agency, Head Office	A13NE (SE)	0	4	548997 250405
125	Nitrate Vulnerable Zones Name: Anglian Chalk Description: Groundwater Source: Environment Agency, Head Office	A13NE (SE)	0	4	548997 250405

Agency & Hydrological	Version	Update Cycle
Contaminated Land Register Entries and Notices Environment Agency - Head Office Cambridge City Council - Environmental Health And Protection South Cambridgeshire District Council Uttlesford District Council - Environmental Health Department	November 2023 October 2017 October 2017 October 2017	Annually Annual Rolling Update Annual Rolling Update Annual Rolling Update
Discharge Consents Environment Agency - Anglian Region	January 2024	Quarterly
Enforcement and Prohibition Notices Environment Agency - Anglian Region	March 2013	
Integrated Pollution Controls Environment Agency - Anglian Region	January 2009	
Integrated Pollution Prevention And Control Environment Agency - Anglian Region	October 2023	Quarterly
Local Authority Integrated Pollution Prevention And Control South Cambridgeshire District Council - Environmental Health Department Cambridge City Council - Environmental Health And Protection Uttlesford District Council - Environmental Health Department	October 2014 September 2014 September 2014	Variable Variable Variable
Local Authority Pollution Prevention and Controls South Cambridgeshire District Council - Environmental Health Department Uttlesford District Council - Environmental Health Department Cambridge City Council - Environmental Health And Protection	October 2014 September 2014 September 2014	Annual Rolling Update Annual Rolling Update Not Applicable
Local Authority Pollution Prevention and Control Enforcements South Cambridgeshire District Council - Environmental Health Department Cambridge City Council - Environmental Health And Protection Uttlesford District Council - Environmental Health Department	October 2014 September 2014 September 2014	Variable Variable Variable
Nearest Surface Water Feature Ordnance Survey	February 2024	
Pollution Incidents to Controlled Waters Environment Agency - Anglian Region	September 1999	
Prosecutions Relating to Authorised Processes Environment Agency - Anglian Region	July 2015	
Prosecutions Relating to Controlled Waters Environment Agency - Anglian Region	March 2013	
Registered Radioactive Substances Environment Agency - Anglian Region Environment Agency - Head Office	June 2016 May 2023	As notified Quarterly
River Quality Environment Agency - Head Office	November 2001	Not Applicable
River Quality Biology Sampling Points Environment Agency - Head Office	April 2012	
River Quality Chemistry Sampling Points Environment Agency - Head Office	April 2012	
Substantiated Pollution Incident Register Environment Agency - Anglian Region - Central Area Environment Agency - Anglian Region - Eastern Area	January 2024 January 2024	Quarterly Quarterly
Water Abstractions Environment Agency - Anglian Region	October 2023	Quarterly
Water Industry Act Referrals Environment Agency - Anglian Region	October 2017	
Groundwater Vulnerability Map Environment Agency - Head Office	June 2018	As notified

Agency & Hydrological	Version	Update Cycle
Groundwater Vulnerability - Soluble Rock Risk Environment Agency - Head Office	June 2018	As notified
Bedrock Aquifer Designations Environment Agency - Head Office	January 2018	As notified
Superficial Aquifer Designations Environment Agency - Head Office	January 2018	As notified
Source Protection Zones Environment Agency - Head Office	September 2022	Bi-Annually
Extreme Flooding from Rivers or Sea without Defences Environment Agency - Head Office	December 2023	Quarterly
Flooding from Rivers or Sea without Defences Environment Agency - Head Office	December 2023	Quarterly
Areas Benefiting from Flood Defences Environment Agency - Head Office	February 2023	Quarterly
Flood Water Storage Areas Environment Agency - Head Office	January 2024	Quarterly
Flood Defences Environment Agency - Head Office	August 2022	Quarterly
OS Water Network Lines Ordnance Survey	January 2024	Quarterly
Surface Water 1 in 30 year Flood Extent Environment Agency - Head Office	May 2018	Annually
Surface Water 1 in 100 year Flood Extent Environment Agency - Head Office	May 2018	Annually
Surface Water 1 in 1000 year Flood Extent Environment Agency - Head Office	May 2018	Annually
Surface Water Suitability Environment Agency - Head Office	February 2016	Annually
BGS Groundwater Flooding Susceptibility British Geological Survey - National Geoscience Information Service	May 2013	As notified











Waste	Version	Update Cycle
BGS Recorded Landfill Sites British Geological Survey - National Geoscience Information Service	November 2002	As notified
Historical Landfill Sites Environment Agency - Head Office	July 2023	Quarterly
Integrated Pollution Control Registered Waste Sites Environment Agency - Anglian Region	January 2009	Not Applicable
Licensed Waste Management Facilities (Landfill Boundaries) Environment Agency - Anglian Region - Central Area Environment Agency - Anglian Region - Eastern Area	January 2024 January 2024	Quarterly Quarterly
Licensed Waste Management Facilities (Locations) Environment Agency - Anglian Region - Central Area Environment Agency - Anglian Region - Eastern Area	January 2023 January 2023	Quarterly Quarterly
Local Authority Landfill Coverage Cambridge City Council Cambridgeshire County Council Essex County Council South Cambridgeshire District Council Uttlesford District Council - Environmental Health Department	February 2003 February 2003 February 2003 February 2003 February 2003	Not Applicable Not Applicable Not Applicable Not Applicable Not Applicable
Local Authority Recorded Landfill Sites Cambridge City Council Cambridgeshire County Council Essex County Council South Cambridgeshire District Council Uttlesford District Council - Environmental Health Department	October 2018 October 2018 October 2018 October 2018 October 2018	
Potentially Infilled Land (Non-Water) Landmark Information Group Limited	December 1999	
Potentially Infilled Land (Water) Landmark Information Group Limited	December 1999	
Registered Landfill Sites Environment Agency - Anglian Region - Central Area Environment Agency - Anglian Region - Eastern Area	March 2006 March 2006	Not Applicable Not Applicable
Registered Waste Transfer Sites Environment Agency - Anglian Region - Central Area Environment Agency - Anglian Region - Eastern Area	April 2018 April 2018	
Registered Waste Treatment or Disposal Sites Environment Agency - Anglian Region - Central Area Environment Agency - Anglian Region - Eastern Area	June 2015 June 2015	

Hazardous Substances	Version	Update Cycle
Control of Major Accident Hazards Sites (COMAH) Health and Safety Executive	January 2024	Bi-Annually
Explosive Sites Health and Safety Executive	March 2017	
Notification of Installations Handling Hazardous Substances (NIHHS) Health and Safety Executive	August 2001	
Planning Hazardous Substance Enforcements Essex County Council Cambridge City Council South Cambridgeshire District Council Cambridgeshire County Council Uttlesford District Council - Planning Department	February 2016 July 2023 July 2023 March 2023 May 2023	Variable Variable Variable Variable Variable
Planning Hazardous Substance Consents Cambridge City Council Cambridgeshire County Council Essex County Council South Cambridgeshire District Council Uttlesford District Council - Planning Department	February 2016 February 2016 February 2016 February 2016 October 2015	Variable Variable Variable Variable Variable
Geological	Version	Update Cycle
BGS 1:625,000 Solid Geology British Geological Survey - National Geoscience Information Service	January 2009	As notified
BGS Estimated Soil Chemistry British Geological Survey - National Geoscience Information Service	December 2015	As notified
BGS Recorded Mineral Sites British Geological Survey - National Geoscience Information Service	January 2024	Bi-Annually
CBSCB Compensation District Cheshire Brine Subsidence Compensation Board (CBSCB) Cheshire Brine Subsidence Compensation Board (CBSCB)	August 2011 November 2020	As notified
Coal Mining Affected Areas The Coal Authority - Property Searches	February 2023	Annual Rolling Update
Mining Instability Ove Arup & Partners	June 1998	Not Applicable
Non Coal Mining Areas of Great Britain British Geological Survey - National Geoscience Information Service	May 2015	Not Applicable
Potential for Collapsible Ground Stability Hazards British Geological Survey - National Geoscience Information Service	April 2020	As notified
Potential for Compressible Ground Stability Hazards British Geological Survey - National Geoscience Information Service	January 2019	As notified
Potential for Ground Dissolution Stability Hazards British Geological Survey - National Geoscience Information Service	January 2019	As notified
Potential for Landslide Ground Stability Hazards British Geological Survey - National Geoscience Information Service	January 2019	As notified
Potential for Running Sand Ground Stability Hazards British Geological Survey - National Geoscience Information Service	January 2019	As notified
Potential for Shrinking or Swelling Clay Ground Stability Hazards British Geological Survey - National Geoscience Information Service	January 2019	As notified
Radon Potential - Radon Affected Areas British Geological Survey - National Geoscience Information Service	October 2023	Annually
Radon Potential - Radon Protection Measures British Geological Survey - National Geoscience Information Service	October 2023	Annually

Industrial Land Use	Version	Update Cycle
Contemporary Trade Directory Entries Thomson Directories	October 2023	Quarterly
Fuel Station Entries Catalist Ltd - Experian	February 2024	Quarterly
Gas Pipelines National Grid	October 2021	Bi-Annually
Points of Interest - Commercial Services PointX	March 2024	Quarterly
Points of Interest - Education and Health PointX	March 2024	Quarterly
Points of Interest - Manufacturing and Production PointX	March 2024	Quarterly
Points of Interest - Public Infrastructure PointX	March 2024	Quarterly
Points of Interest - Recreational and Environmental PointX	March 2024	Quarterly
Underground Electrical Cables National Grid	February 2023	Bi-Annually

Sensitive Land Use	Version	Update Cycle
Ancient Woodland Natural England	October 2023	Bi-Annually
Areas of Adopted Green Belt Cambridge City Council South Cambridgeshire District Council Uttlesford District Council	February 2024 February 2024 February 2024	Quarterly Quarterly Quarterly
Areas of Unadopted Green Belt Cambridge City Council South Cambridgeshire District Council Uttlesford District Council	February 2024 February 2024 February 2024	Quarterly Quarterly Quarterly
Areas of Outstanding Natural Beauty Natural England	November 2023	Bi-Annually
Environmentally Sensitive Areas Natural England	August 2023	
Forest Parks Forestry Commission	May 2023	Not Applicable
Local Nature Reserves Natural England	February 2024	Bi-Annually
Marine Nature Reserves Natural England	February 2024	Bi-Annually
National Nature Reserves Natural England	February 2024	Bi-Annually
National Parks Natural England	February 2018	Bi-Annually
Nitrate Sensitive Areas Natural England	April 2023	Not Applicable
Nitrate Vulnerable Zones Department for Environment, Food and Rural Affairs (DEFRA - formerly FRCA) Environment Agency - Head Office	April 2016 March 2023	Bi-Annually
Ramsar Sites Natural England	February 2024	Bi-Annually
Sites of Special Scientific Interest Natural England	November 2023	Bi-Annually
Special Areas of Conservation Natural England	October 2023	Bi-Annually
Special Protection Areas Natural England	October 2023	Bi-Annually

A selection of organisations who provide data within this report

Data Supplier	Data Supplier Logo
Ordnance Survey	
Environment Agency	
Scottish Environment Protection Agency	
The Coal Authority	
British Geological Survey	 British Geological Survey <small>NATURAL ENVIRONMENT RESEARCH COUNCIL</small>
Centre for Ecology and Hydrology	 Centre for Ecology & Hydrology <small>NATURAL ENVIRONMENT RESEARCH COUNCIL</small>
Natural Resources Wales	
Scottish Natural Heritage	
Natural England	
Public Health England	
Ove Arup	
Stantec UK Ltd	

Contact	Name and Address	Contact Details
1	British Geological Survey - Enquiry Service British Geological Survey, Environmental Science Centre, Keyworth, Nottingham, Nottinghamshire, NG12 5GG	Telephone: 0115 936 3143 Fax: 0115 936 3276 Email: enquiries@bgs.ac.uk Website: www.bgs.ac.uk
2	Environment Agency - National Customer Contact Centre (NCCC) PO Box 544, Templeborough, Rotherham, S60 1BY	Telephone: 03708 506 506 Email: enquiries@environment-agency.gov.uk
3	South Cambridgeshire District Council - Environmental Health Department 118 Water Lane, Oakington, Cambridge, Cambridgeshire, CB4 5AL	Telephone: 01223 443132 Fax: 01223 301027 Website: www.scambs.gov.uk
4	Environment Agency - Head Office Rio House, Waterside Drive, Aztec West, Almondsbury, Bristol, Avon, BS32 4UD	Telephone: 01454 624400 Fax: 01454 624409
5	Ordnance Survey Adanac Drive, Southampton, Hampshire, SO16 0AS	Telephone: 03456 05 05 05 Email: customerservices@ordnancesurvey.co.uk Website: www.ordnancesurvey.gov.uk
6	South Cambridgeshire District Council South Cambridgeshire Hall, Cambourne Business Park, Cambourne, Cambridgeshire, CB23 6EA	Telephone: 08450 450 500 Website: www.scambs.gov.uk
7	Cambridgeshire County Council Shire Hall, Castle Hill, Cambridge, Cambridgeshire, CB3 0AP	Telephone: 01223 717111 Fax: 01223 717201 Website: www.camcnty.gov.uk
8	PointX 7 Abbey Court, Eagle Way, Sowton, Exeter, Devon, EX2 7HY	Website: www.pointx.co.uk
9	Natural England County Hall, Spetchley Road, Worcester, WR5 2NP	Telephone: 0300 060 3900 Email: enquiries@naturalengland.org.uk Website: www.naturalengland.org.uk
-	Public Health England - Radon Survey, Centre for Radiation, Chemical and Environmental Hazards Chilton, Didcot, Oxfordshire, OX11 0RQ	Telephone: 01235 822622 Fax: 01235 833891 Email: radon@phe.gov.uk Website: www.ukradon.org
-	Landmark Information Group Limited Imperium, Imperial Way, Reading, Berkshire, RG2 0TD	Telephone: 0844 844 9952 Fax: 0844 844 9951 Email: customerservices@landmarkinfo.co.uk Website: www.landmarkinfo.co.uk

Please note that the Environment Agency / Natural Resources Wales / SEPA have a charging policy in place for enquiries.