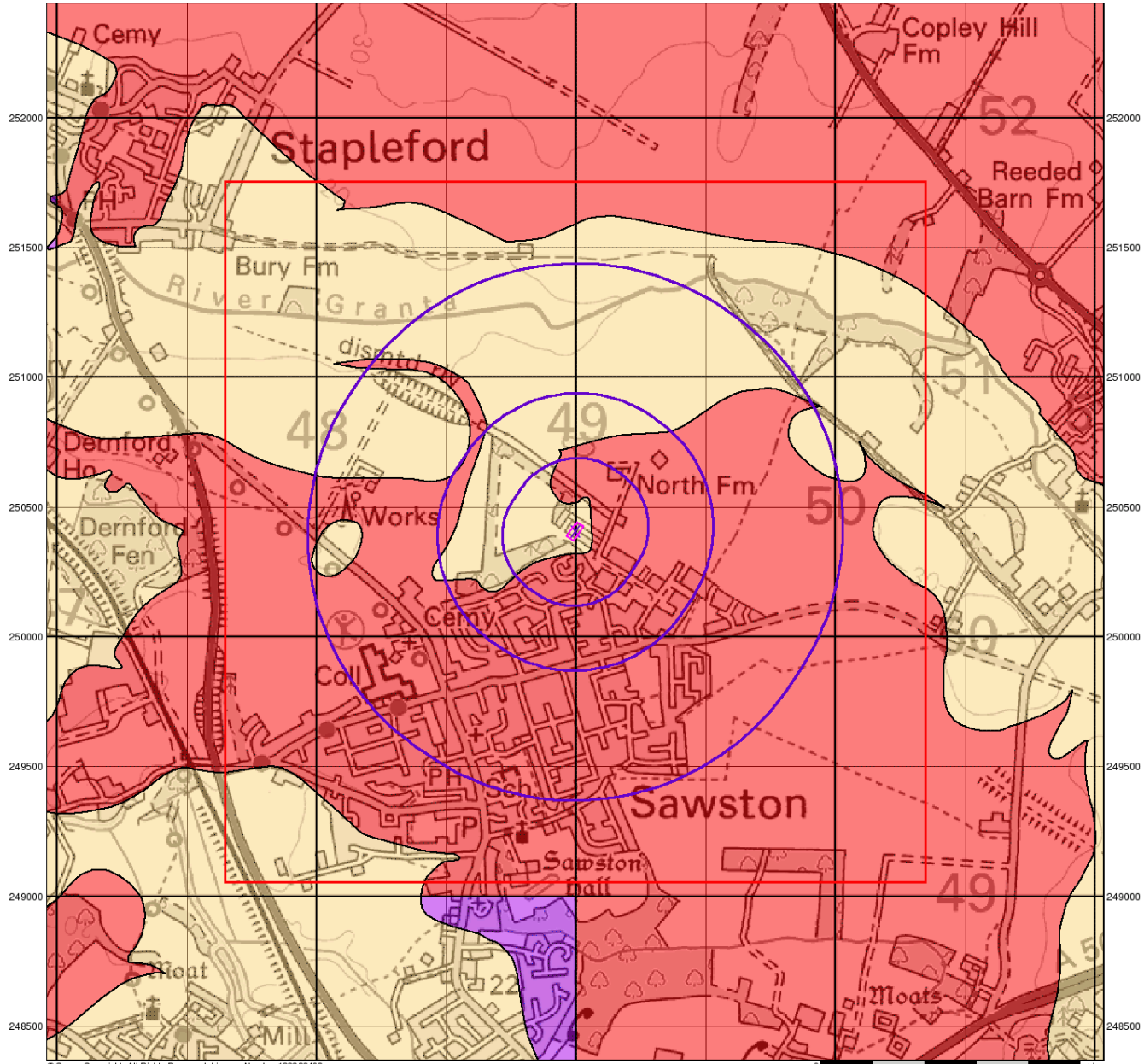


547000 547500 548000 548500 549000 549500 550000 550500 551000



© Crown Copyright. All Rights Reserved. License Number 100022432

0 1 km

# Envirocheck®

LANDMARK INFORMATION GROUP®

## Groundwater Vulnerability

### General

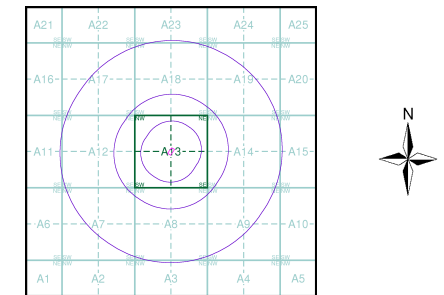
- Specified Site
- Specified Buffer(s)
- Bearing Reference Point
- Slice
- Map ID

### Agency and Hydrological

- | Bedrock Aquifers                        | Superficial Aquifers                    |
|---|---|
| High Vulnerability, Principal Aquifer   | High Vulnerability, Principal Aquifer   |
| High Vulnerability, Secondary Aquifer   | High Vulnerability, Secondary Aquifer   |
| Medium Vulnerability, Principal Aquifer | Medium Vulnerability, Principal Aquifer |
| Medium Vulnerability, Secondary Aquifer | Medium Vulnerability, Secondary Aquifer |
| Low Vulnerability, Principal Aquifer    | Low Vulnerability, Principal Aquifer    |
| Low Vulnerability, Secondary Aquifer    | Low Vulnerability, Secondary Aquifer    |

- Unproductive Aquifer
- Soluble Rock

### Site Sensitivity Context Map - Slice A



### Order Details

Order Number: 342515533\_1\_1  
 Customer Ref: 7347  
 National Grid Reference: 549000, 250400  
 Slice: A  
 Site Area (Ha): 0.21  
 Search Buffer (m): 1000

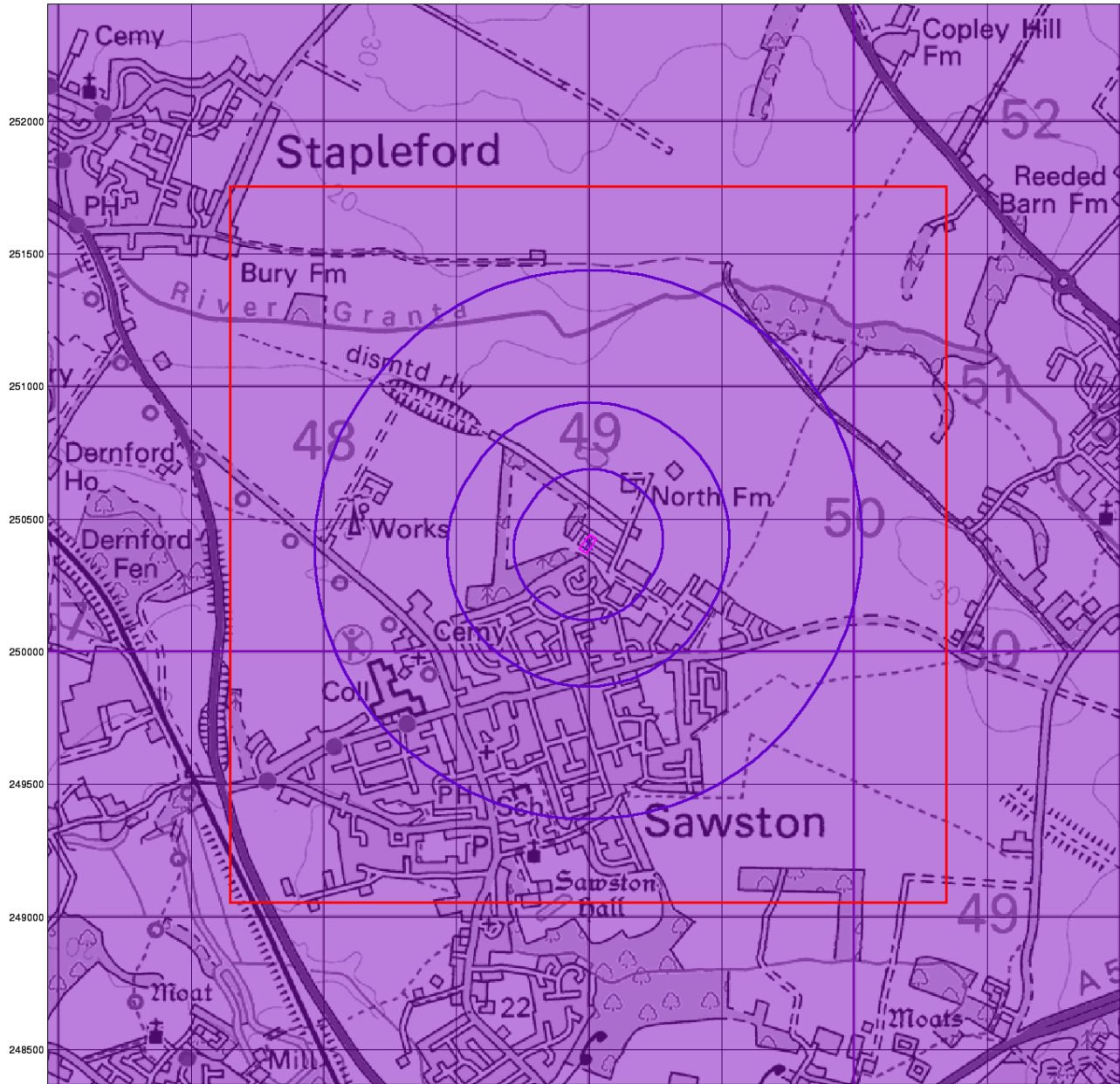
### Site Details

3 Cambridge South, West Way, Sawston, CAMBRIDGE, CB22 3FG

**Landmark**  
 INFORMATION GROUP

Tel: 0844 844 9952  
 Fax: 0844 844 9951  
 Web: www.envirocheck.co.uk

547000 547500 548000 548500 549000 549500 550000 550500 551000



© Crown Copyright. All Rights Reserved. License Number 100022432.

0 1 km

# Envirocheck®

● LANDMARK INFORMATION GROUP®

## Bedrock Aquifer Designation

### General

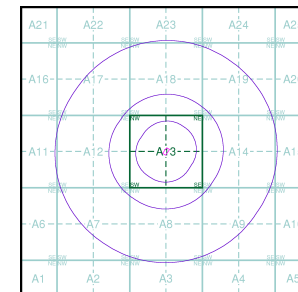
- Specified Site
- Specified Buffer(s)
- Bearing Reference Point
- Slice
- Map ID

### Agency and Hydrological

#### Geological Classes

- Principal Aquifer
- Secondary A Aquifer
- Secondary B Aquifer
- Secondary Undifferentiated
- Unproductive Strata
- Unknown
- Unknown (Lakes and Landslip)

### Site Sensitivity Context Map - Slice A



### Order Details

Order Number: 342515533\_1\_1  
 Customer Ref: 7347  
 National Grid Reference: 549000, 250400  
 Slice: A  
 Site Area (Ha): 0.21  
 Search Buffer (m): 1000

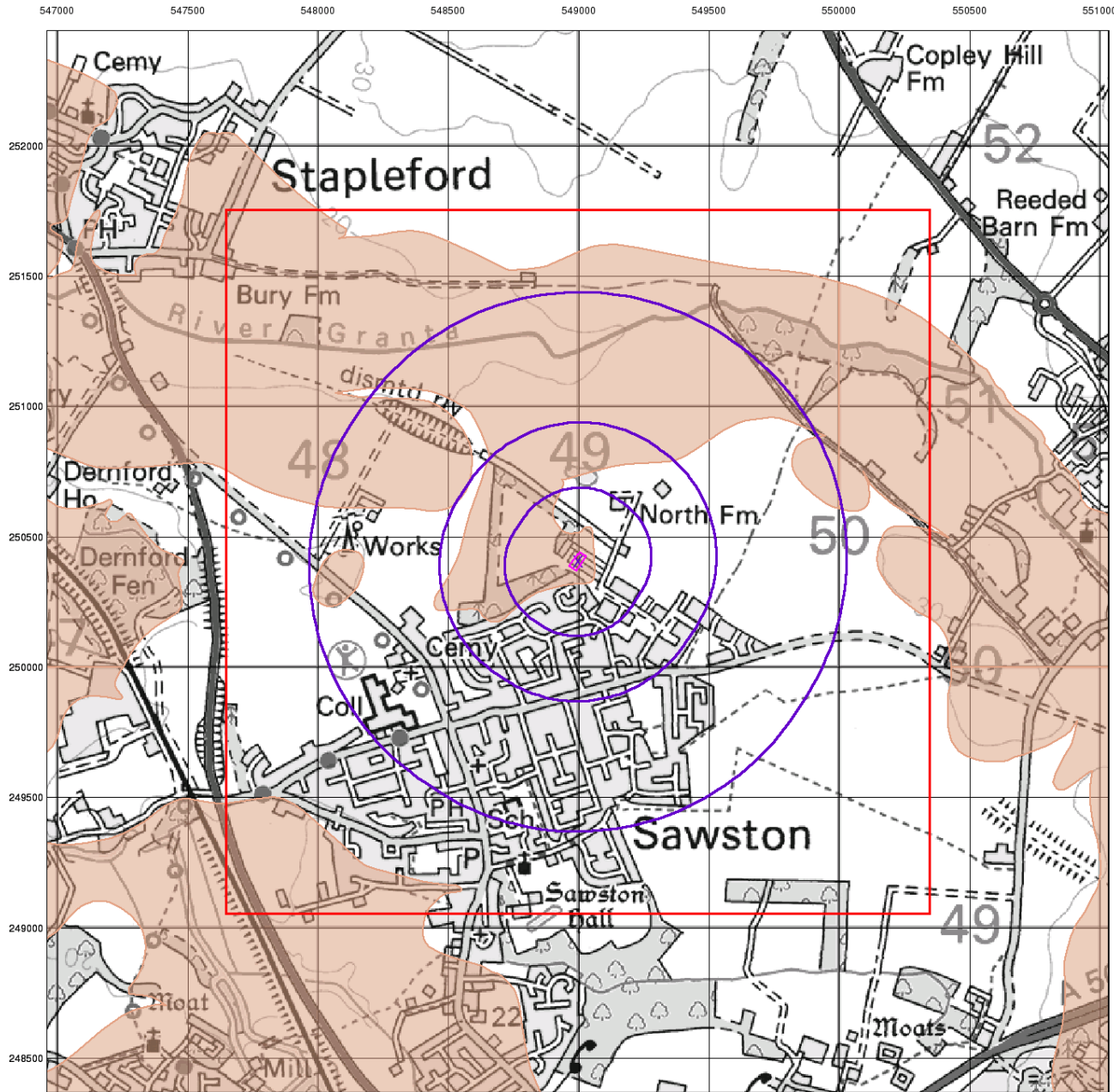
### Site Details

3 Cambridge South, West Way, Sawston, CAMBRIDGE, CB22 3FG

**Landmark**  
 ● LANDMARK INFORMATION GROUP

Tel: 0844 844 9952  
 Fax: 0844 844 9951  
 Web: www.envirocheck.co.uk





© Crown Copyright. All Rights Reserved. License Number 100022432.

# Envirocheck®

LANDMARK INFORMATION GROUP®

## Superficial Aquifer Designation

### General

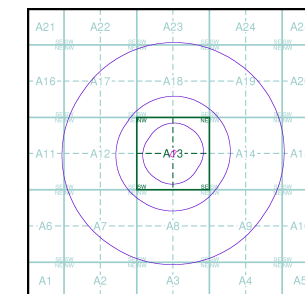
- Specified Site
- Specified Buffer(s)
- Bearing Reference Point
- Slice
- Map ID

### Agency and Hydrological

#### Geological Classes

- Principal Aquifer
- Secondary A Aquifer
- Secondary B Aquifer
- Secondary Undifferentiated
- Unproductive Strata
- Unknown
- Unknown (Lakes and Landslip)

### Site Sensitivity Context Map - Slice A



### Order Details

Order Number: 342515533\_1\_1  
 Customer Ref: 7347  
 National Grid Reference: 549000, 250400  
 Slice: A  
 Site Area (Ha): 0.21  
 Search Buffer (m): 1000

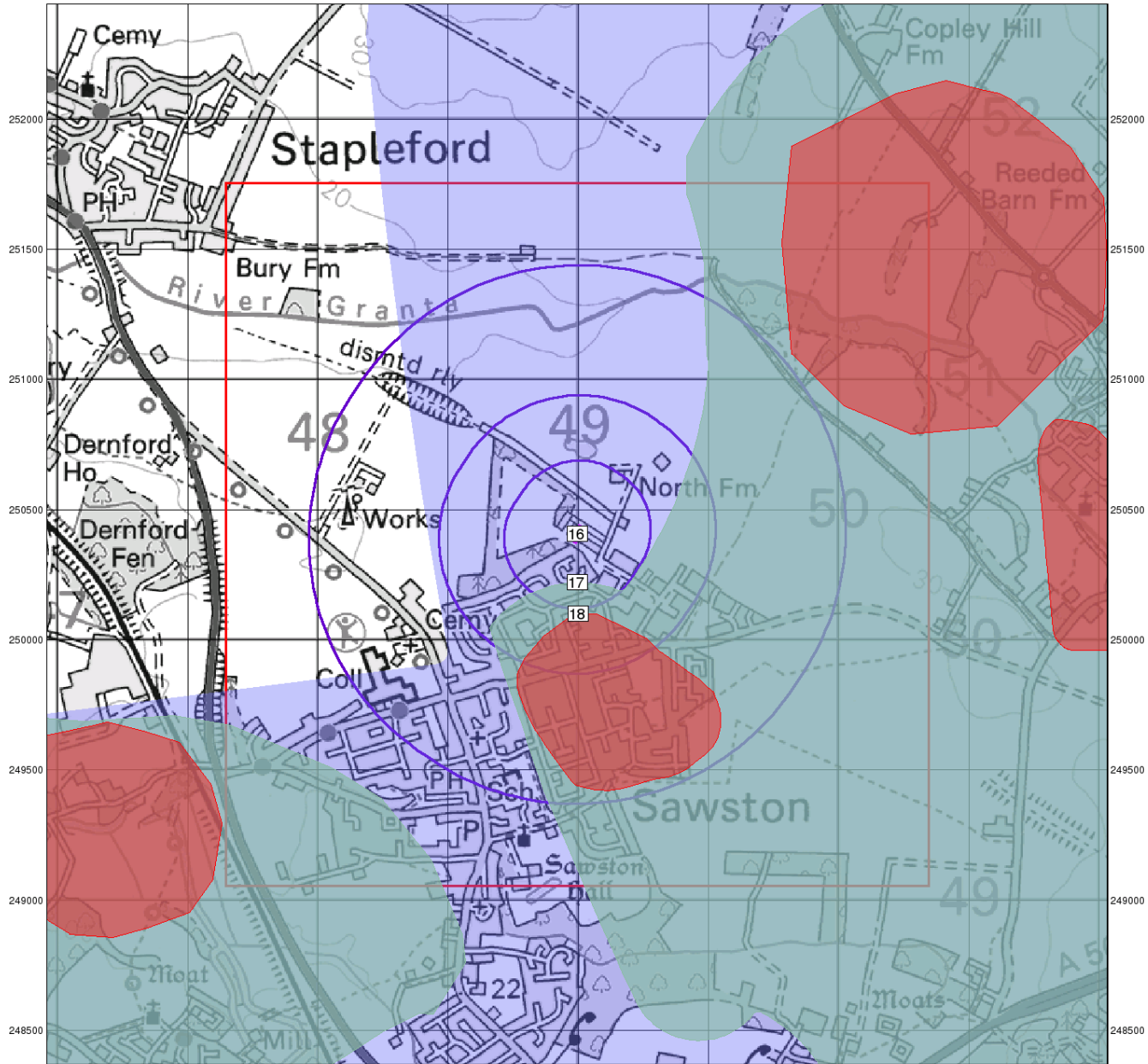
### Site Details

3 Cambridge South, West Way, Sawston, CAMBRIDGE, CB22 3FG

**Landmark**  
 INFORMATION GROUP

Tel: 0844 844 9952  
 Fax: 0844 844 9951  
 Web: www.envirocheck.co.uk

547000 547500 548000 548500 549000 549500 550000 550500 551000



© Crown Copyright. All Rights Reserved. License Number 100022432.

# Envirocheck®

LANDMARK INFORMATION GROUP®

## Source Protection Zones

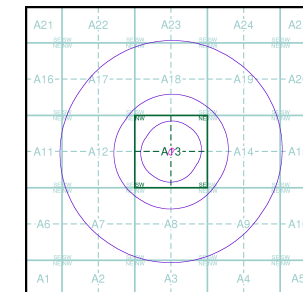
### General

- Specified Site
- Specified Buffer(s)
- Bearing Reference Point
- Slice
- Map ID

### Agency and Hydrological

- Inner zone (Zone 1)
- Inner zone - subsurface activity only (Zone 1c)
- Outer zone (Zone 2)
- Outer zone - subsurface activity only (Zone 2c)
- Total catchment (Zone 3)
- Total catchment - subsurface activity only (Zone 3c)
- Special interest (Zone 4)

## Site Sensitivity Context Map - Slice A



### Order Details

Order Number: 342515533\_1\_1  
 Customer Ref: 7347  
 National Grid Reference: 549000, 250400  
 Slice: A  
 Site Area (Ha): 0.21  
 Search Buffer (m): 1000

### Site Details

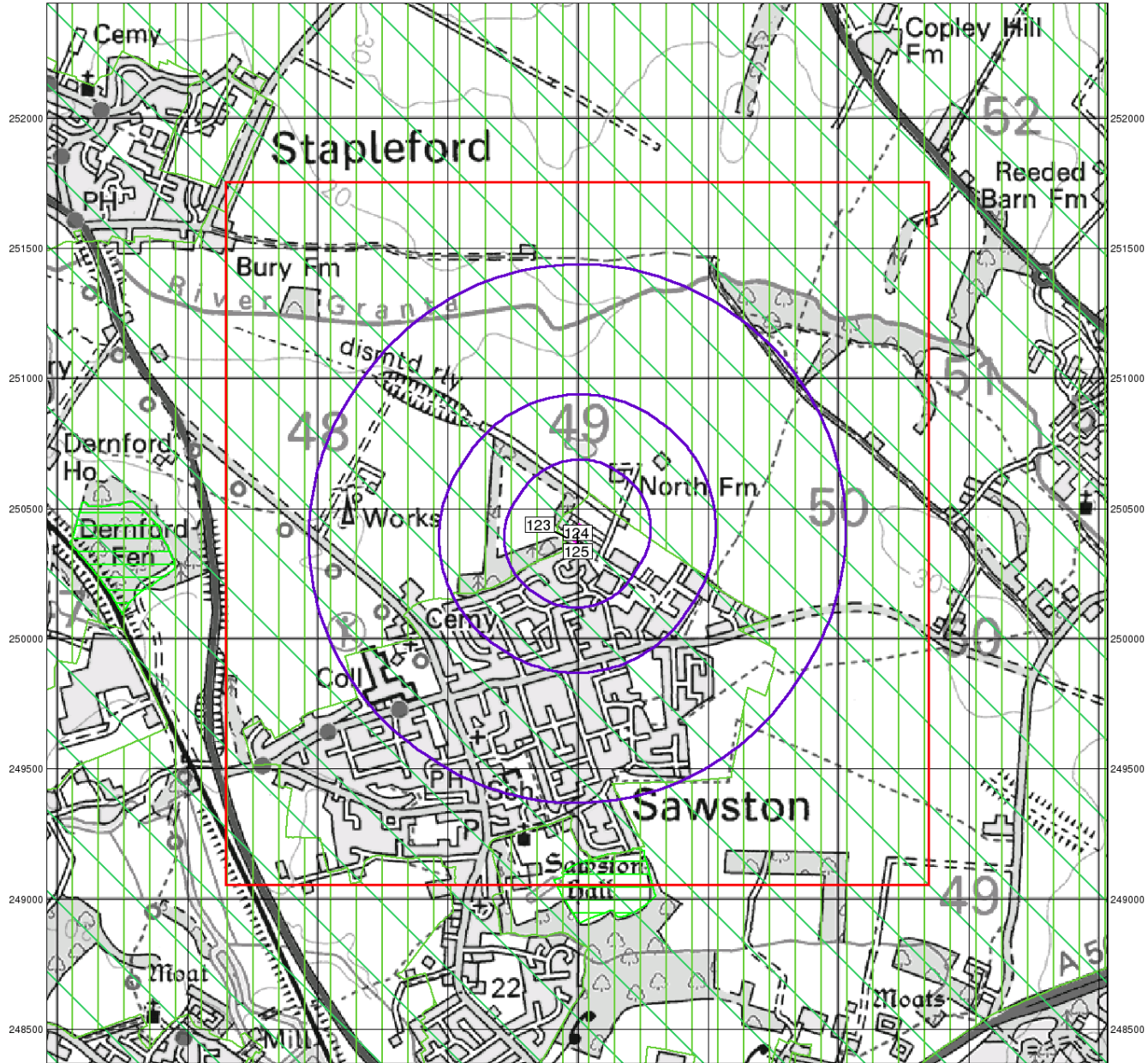
3 Cambridge South, West Way, Sawston, CAMBRIDGE, CB22 3FG

**Landmark®**  
 INFORMATION GROUP

Tel: 0844 844 9952  
 Fax: 0844 844 9951  
 Web: www.envirocheck.co.uk



547000 547500 548000 548500 549000 549500 550000 550500 551000



© Crown Copyright. All Rights Reserved. License Number 100022432

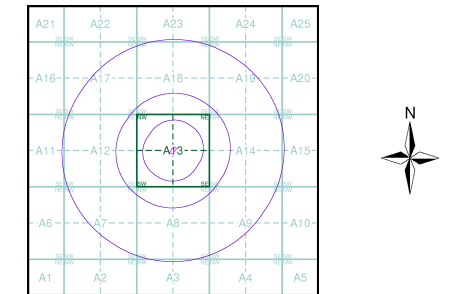
# Envirocheck®

LANDMARK INFORMATION GROUP®

## Sensitive Land Uses

- General**
- Specified Site
  - Specified Buffer(s)
  - Bearing Reference Point
  - Slice
  - Map ID
- Sensitive Land Uses**
- Ancient Woodland
  - Area of Adopted Green Belt
  - Area of Unadopted Green Belt
  - Environmentally Sensitive Area
  - Forest Park
  - Local Nature Reserve
  - Marine Nature Reserve
  - National Nature Reserve
  - National Park
  - Nitrate Sensitive Area
  - Nitrate Vulnerable Zone
  - Ramsar Site
  - Site of Special Scientific Interest
  - Special Area of Conservation
  - Special Protection Area
  - World Heritage Sites

### Site Sensitivity Context Map - Slice A



### Order Details

Order Number: 342515533\_1\_1  
 Customer Ref: 7347  
 National Grid Reference: 549000, 250400  
 Slice: A  
 Site Area (Ha): 0.21  
 Search Buffer (m): 1000

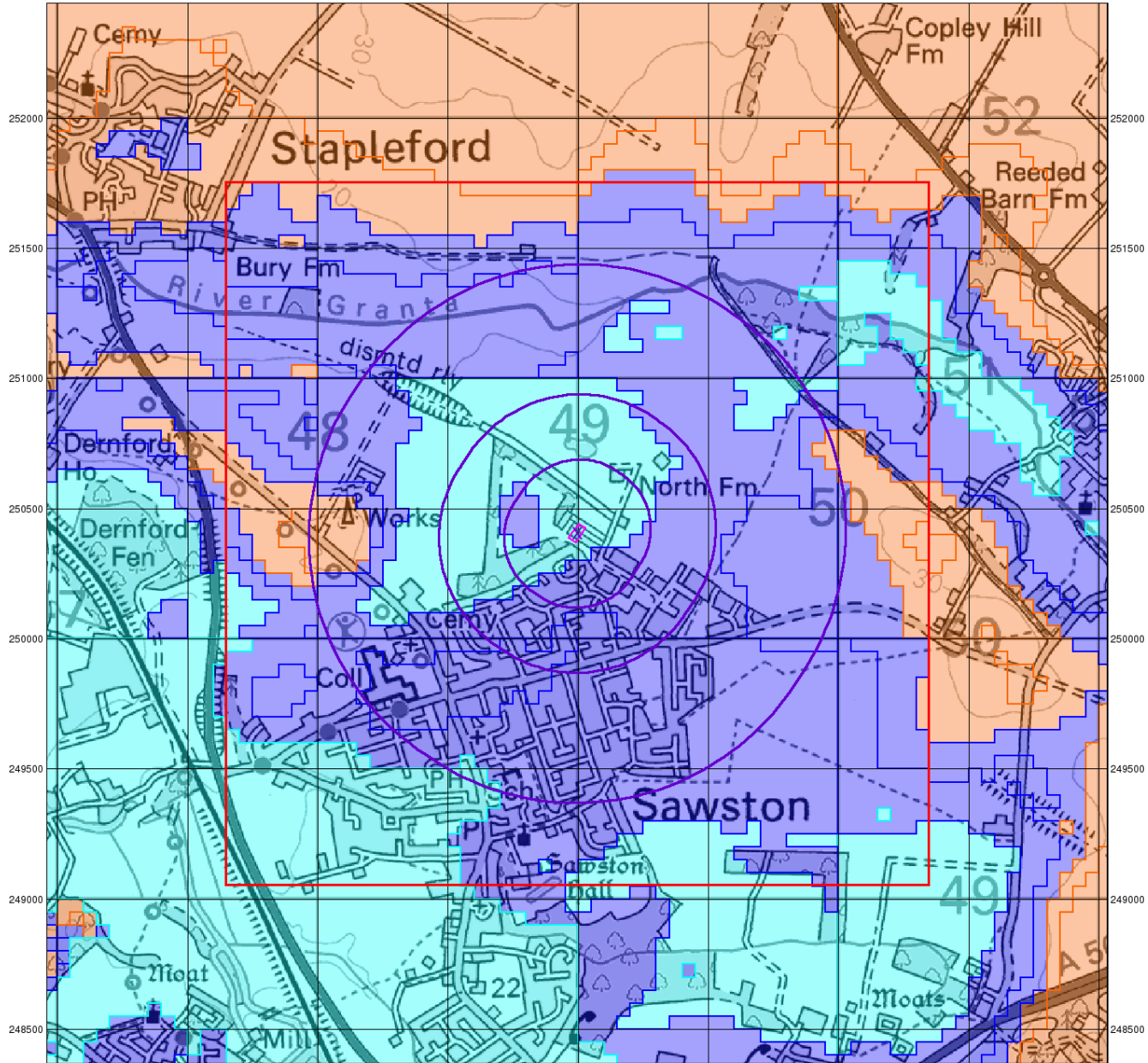
### Site Details

3 Cambridge South, West Way, Sawston, CAMBRIDGE, CB22 3FG

**Landmark®**  
 INFORMATION GROUP

Tel: 0844 844 9952  
 Fax: 0844 844 9951  
 Web: www.envirocheck.co.uk

547000 547500 548000 548500 549000 549500 550000 550500 551000



© Crown Copyright. All Rights Reserved. License Number 100022432

# Envirocheck®

● LANDMARK INFORMATION GROUP®

## BGS Flood GFS Data

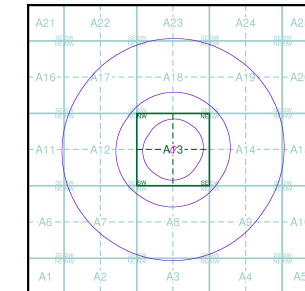
### General

- Specified Site
- Specified Buffer(s)
- Bearing Reference Point
- Slice

### Agency and Hydrological (Flood)

- Limited Potential for Groundwater Flooding to Occur
- Potential for Groundwater Flooding of Property Situated Below Ground Level
- Potential for Groundwater Flooding to Occur at Surface

## Site Sensitivity Context Map - Slice A



## Order Details

Order Number: 342515533\_1\_1  
 Customer Ref: 7347  
 National Grid Reference: 549000, 250400  
 Slice: A  
 Site Area (Ha): 0.21  
 Search Buffer (m): 1000

## Site Details

3 Cambridge South, West Way, Sawston, CAMBRIDGE, CB22 3FG

**Landmark®**  
 ● LANDMARK INFORMATION GROUP

Tel: 0844 844 9952  
 Fax: 0844 844 9951  
 Web: www.envirocheck.co.uk