

**Site Details:**

550523 , 250602

**Client Ref:** K346\_Babraham\_PO\_WE-2044  
**Report Ref:** GS-DBL-N4B-3DT-DPT  
**Grid Ref:** 550518, 250615

**Map Name:** County Series

**Map date:** 1885

**Scale:** 1:10,560

**Printed at:** 1:10,560



Surveyed 1885 Revised 1885 Edition N/A Copyright N/A Levelled N/A	Surveyed 1885 Revised 1885 Edition N/A Copyright N/A Levelled N/A
---	---

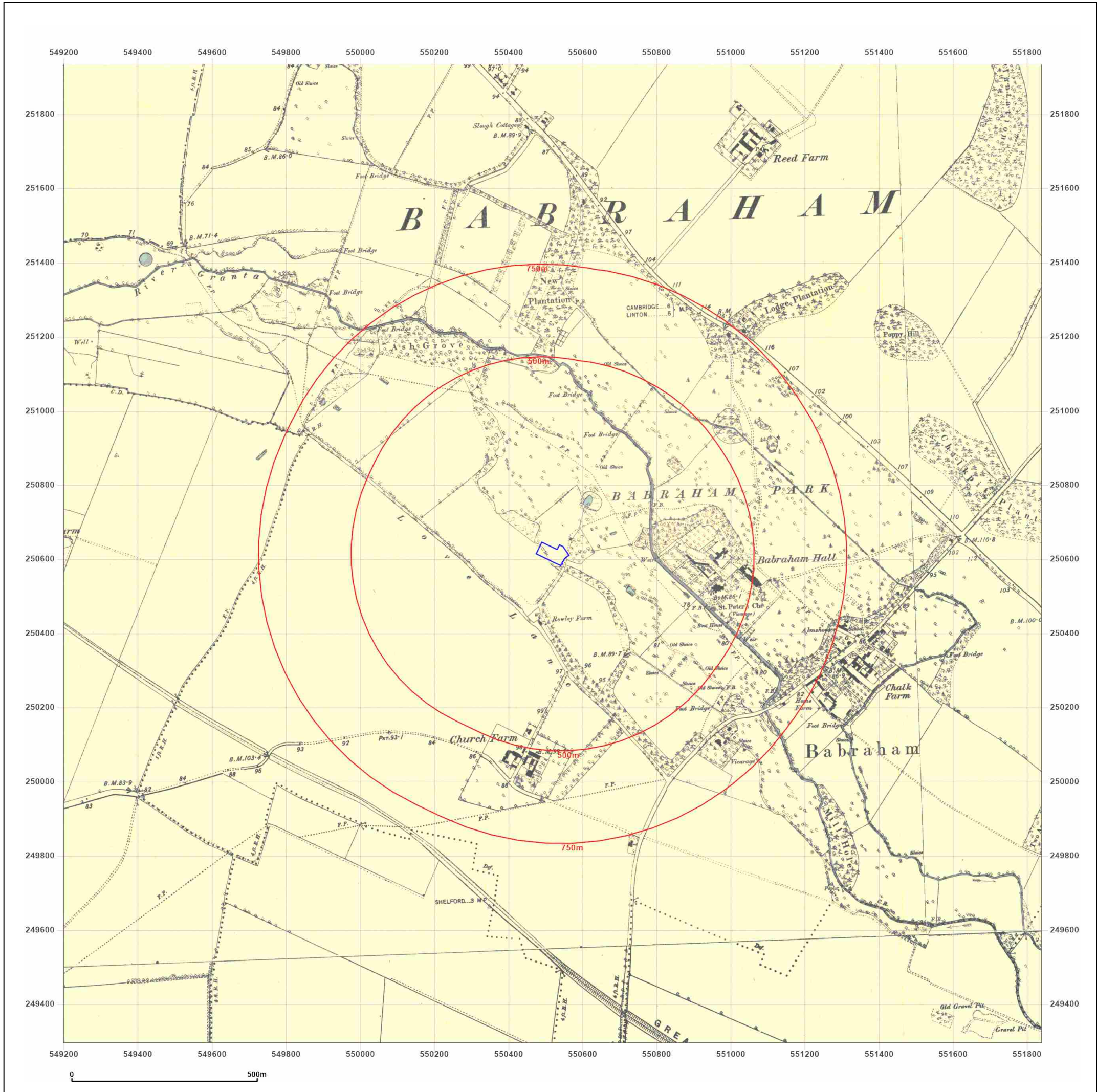


Produced by  
 Groundsure Insights  
 T: 08444 159000  
 E: [info@groundsure.com](mailto:info@groundsure.com)  
 W: [www.groundsure.com](http://www.groundsure.com)

© Crown copyright and database rights 2018 Ordnance Survey 100035207

Production date: 29 June 2023

Map legend available at:  
[www.groundsure.com/sites/default/files/groundsure\\_legend.pdf](http://www.groundsure.com/sites/default/files/groundsure_legend.pdf)





**Site Details:**

550523 , 250602

**Client Ref:** K346\_Babraham\_PO\_WE-2044  
**Report Ref:** GS-DBL-N4B-3DT-DPT  
**Grid Ref:** 550518, 250615

**Map Name:** County Series

**Map date:** 1901

**Scale:** 1:10,560

**Printed at:** 1:10,560



Surveyed 1885 Revised 1901 Edition N/A Copyright N/A Levelled N/A	Surveyed 1885 Revised 1901 Edition N/A Copyright N/A Levelled N/A
---	---

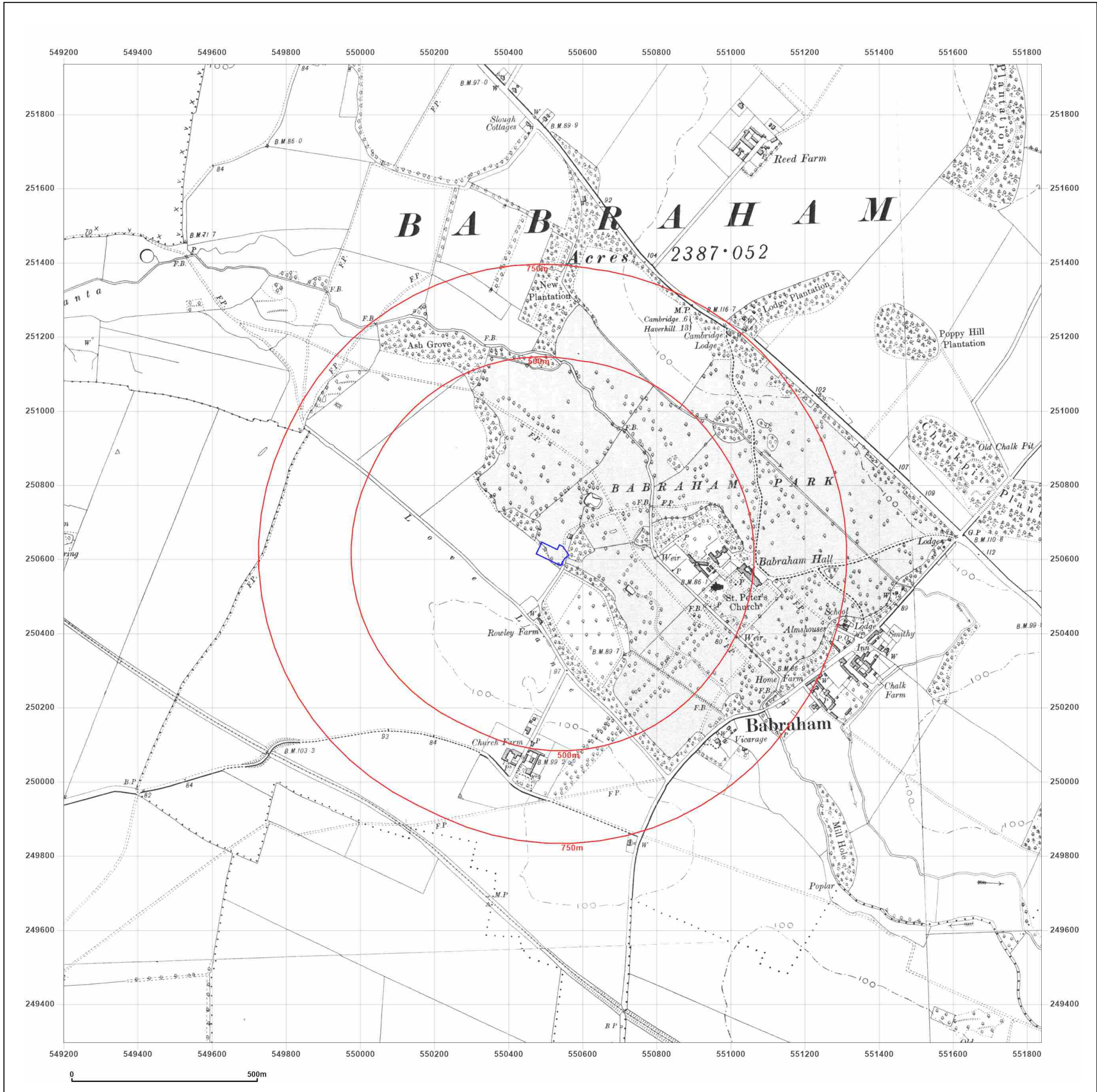


Produced by  
 Groundsure Insights  
 T: 08444 159000  
 E: [info@groundsure.com](mailto:info@groundsure.com)  
 W: [www.groundsure.com](http://www.groundsure.com)

© Crown copyright and database rights 2018 Ordnance Survey 100035207

Production date: 29 June 2023

Map legend available at:  
[www.groundsure.com/sites/default/files/groundsure\\_legend.pdf](http://www.groundsure.com/sites/default/files/groundsure_legend.pdf)





**Site Details:**

550523 , 250602

**Client Ref:** K346\_Babraham\_PO\_WE-2044  
**Report Ref:** GS-DBL-N4B-3DT-DPT  
**Grid Ref:** 550518, 250615

**Map Name:** County Series

**Map date:** 1919

**Scale:** 1:10,560

**Printed at:** 1:10,560



Surveyed 1876  
 Revised 1919  
 Edition N/A  
 Copyright N/A  
 Levelled N/A

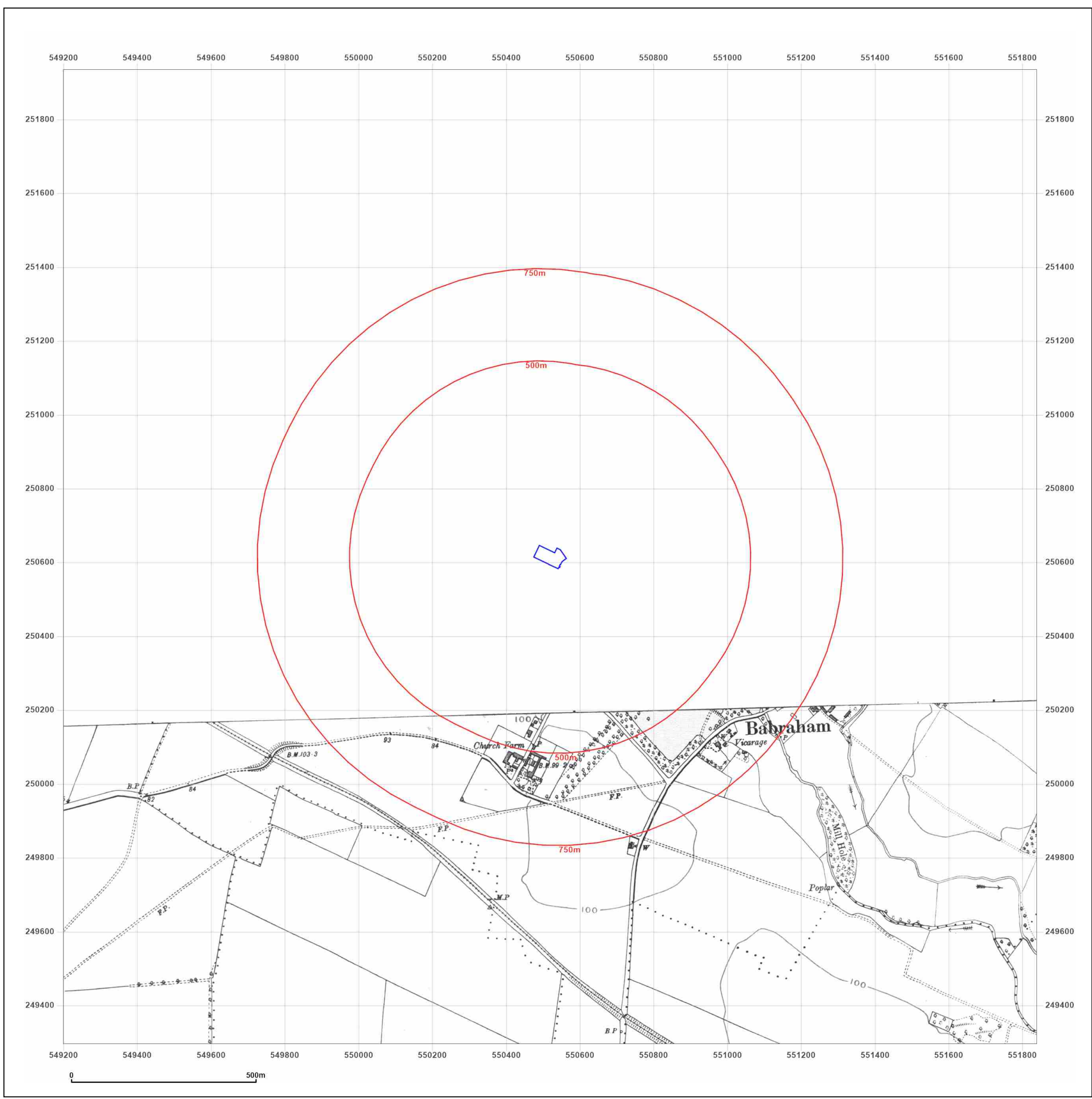


Produced by  
 Groundsure Insights  
 T: 08444 159000  
 E: [info@groundsure.com](mailto:info@groundsure.com)  
 W: [www.groundsure.com](http://www.groundsure.com)

© Crown copyright and database rights 2018 Ordnance Survey 100035207

Production date: 29 June 2023

Map legend available at:  
[www.groundsure.com/sites/default/files/groundsure\\_legend.pdf](http://www.groundsure.com/sites/default/files/groundsure_legend.pdf)



**Site Details:**

550523 , 250602

**Client Ref:** K346\_Babraham\_PO\_WE-2044  
**Report Ref:** GS-DBL-N4B-3DT-DPT  
**Grid Ref:** 550518, 250615

**Map Name:** County Series

**Map date:** 1949

**Scale:** 1:10,560

**Printed at:** 1:10,560



Surveyed 1885  
 Revised 1949  
 Edition 1949  
 Copyright N/A  
 Levelled 1925

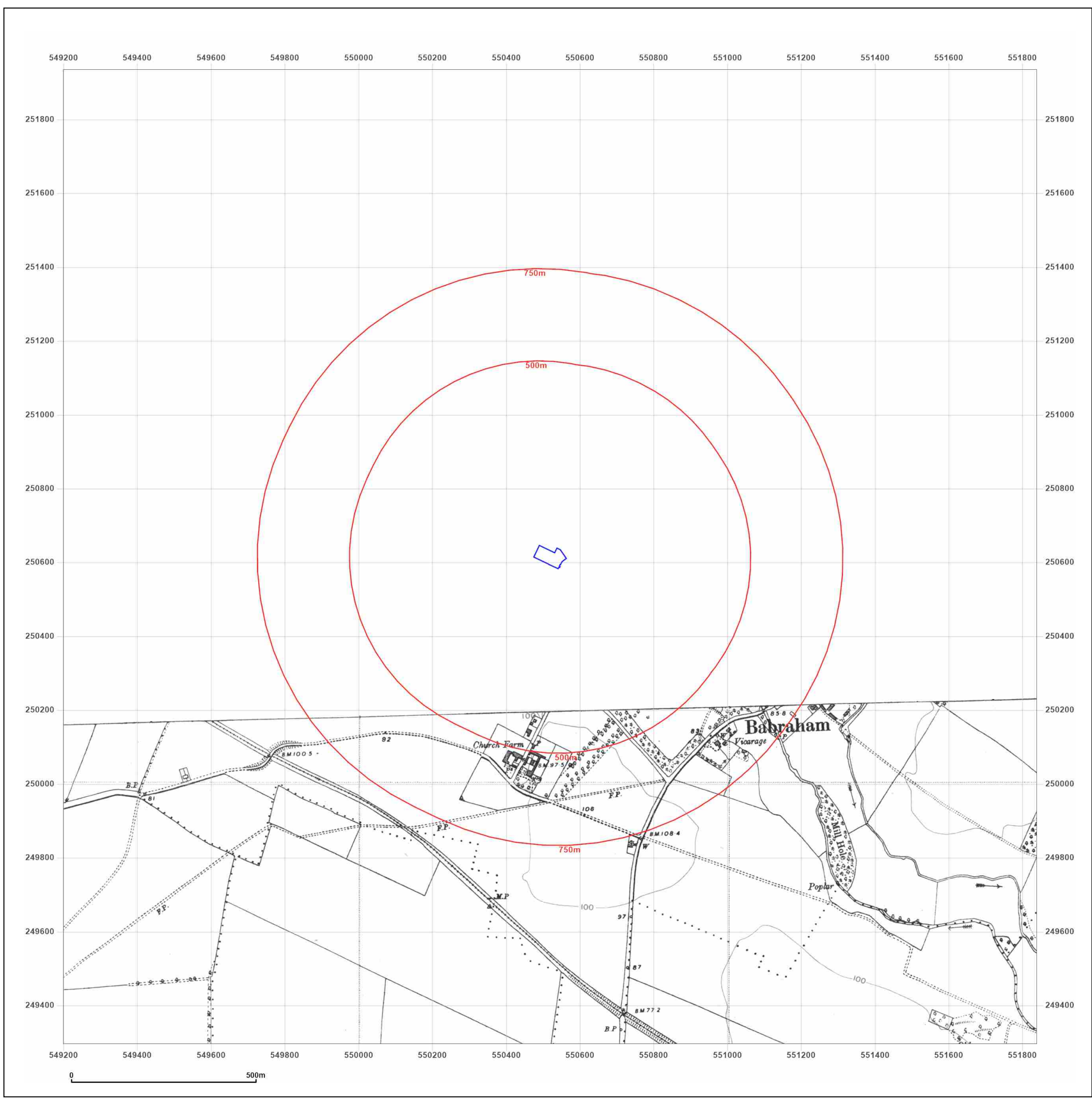


Produced by  
 Groundsure Insights  
 T: 08444 159000  
 E: [info@groundsure.com](mailto:info@groundsure.com)  
 W: [www.groundsure.com](http://www.groundsure.com)

© Crown copyright and database rights 2018 Ordnance Survey 100035207

Production date: 29 June 2023

Map legend available at:  
[www.groundsure.com/sites/default/files/groundsure\\_legend.pdf](http://www.groundsure.com/sites/default/files/groundsure_legend.pdf)





**Site Details:**

550523 , 250602

**Client Ref:** K346\_Babraham\_PO\_WE-2044  
**Report Ref:** GS-DBL-N4B-3DT-DPT  
**Grid Ref:** 550518, 250615

**Map Name:** County Series

**Map date:** 1946-1950

**Scale:** 1:10,560

**Printed at:** 1:10,560



Surveyed 1885 Revised 1946 Edition N/A Copyright N/A Levelled N/A	Surveyed 1885 Revised 1949 Edition 1949 Copyright N/A Levelled N/A
Surveyed 1885 Revised 1948 Edition N/A Copyright N/A Levelled N/A	Surveyed 1885 Revised 1950 Edition 1946 Copyright N/A Levelled N/A

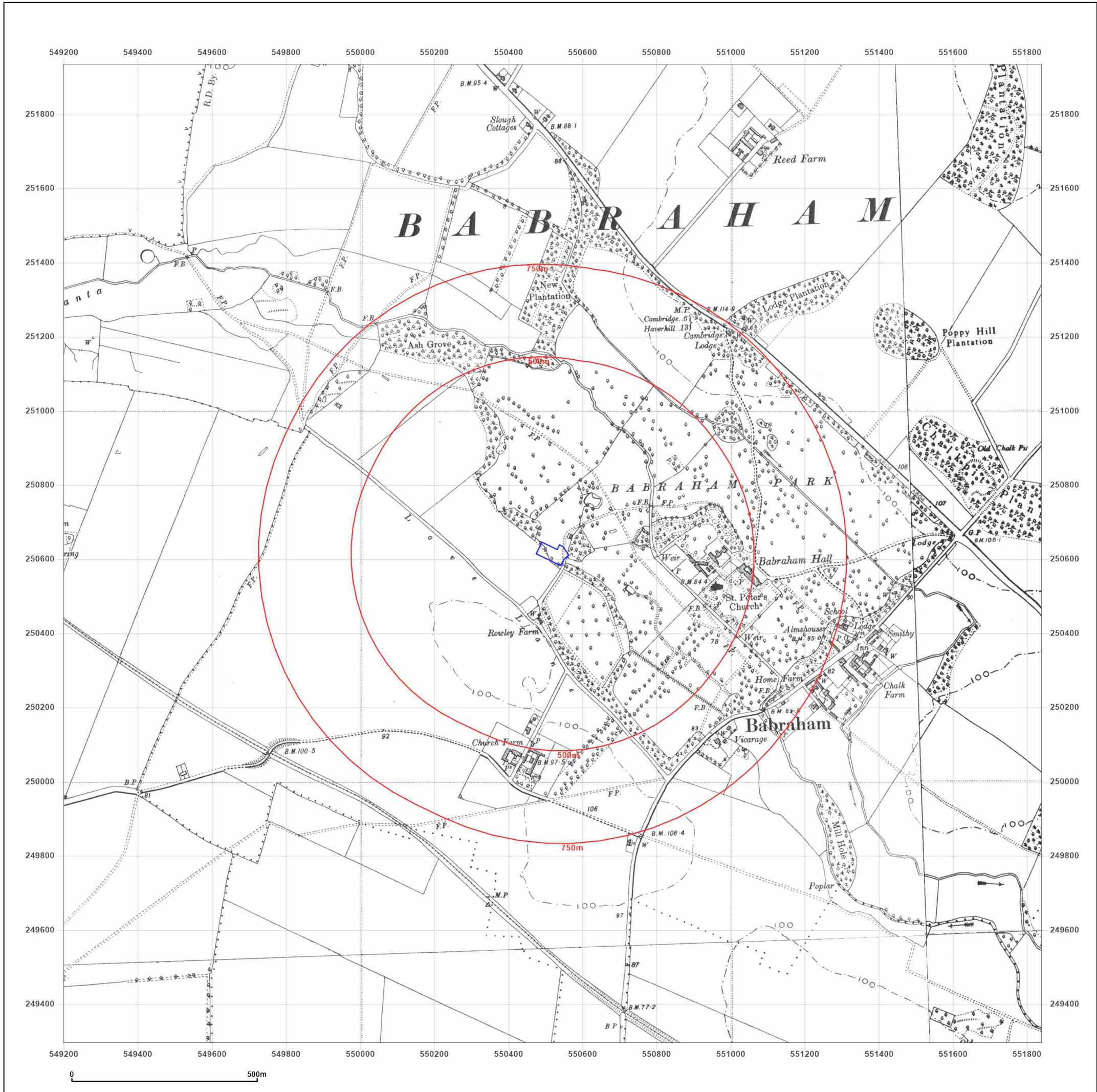


Produced by  
 Groundsure Insights  
 T: 08444 159000  
 E: [info@groundsure.com](mailto:info@groundsure.com)  
 W: [www.groundsure.com](http://www.groundsure.com)

© Crown copyright and database rights 2018 Ordnance Survey 100035207

Production date: 29 June 2023

Map legend available at:  
[www.groundsure.com/sites/default/files/groundsure\\_legend.pdf](http://www.groundsure.com/sites/default/files/groundsure_legend.pdf)



**Site Details:**

550523 , 250602


**Client Ref:** K346\_Babraham\_PO\_WE-2044  
**Report Ref:** GS-DBL-N4B-3DT-DPT  
**Grid Ref:** 550518, 250615

**Map Name:** Provisional

**Map date:** 1952

**Scale:** 1:10,560

**Printed at:** 1:10,560

Surveyed 1952  
 Revised 1952  
 Edition N/A  
 Copyright N/A  
 Levelled N/A

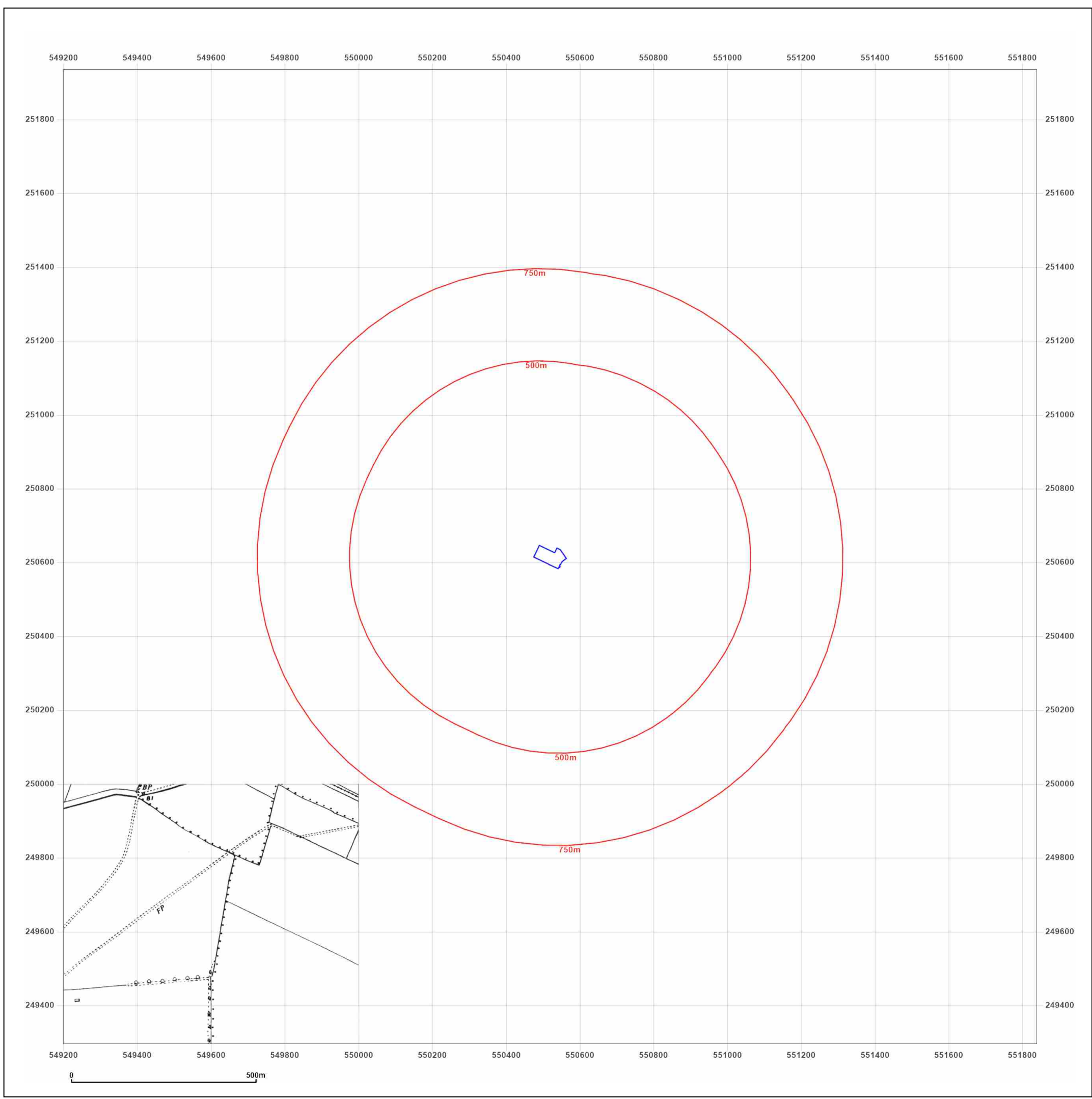


Produced by  
 Groundsure Insights  
 T: 08444 159000  
 E: [info@groundsure.com](mailto:info@groundsure.com)  
 W: [www.groundsure.com](http://www.groundsure.com)

© Crown copyright and database rights 2018 Ordnance Survey 100035207

Production date: 29 June 2023

Map legend available at:  
[www.groundsure.com/sites/default/files/groundsure\\_legend.pdf](http://www.groundsure.com/sites/default/files/groundsure_legend.pdf)





**Site Details:**

550523 , 250602

**Client Ref:** K346\_Babraham\_PO\_WE-2044  
**Report Ref:** GS-DBL-N4B-3DT-DPT  
**Grid Ref:** 550518, 250615

**Map Name:** Provisional

**Map date:** 1959-1960


**Scale:** 1:10,560

**Printed at:** 1:10,560



Surveyed N/A  
 Revised 1959  
 Edition N/A  
 Copyright N/A  
 Levelled N/A

Surveyed 1952  
 Revised 1959  
 Edition N/A  
 Copyright 1960  
 Levelled N/A



Surveyed 1952  
 Revised 1959  
 Edition N/A  
 Copyright 1960  
 Levelled N/A

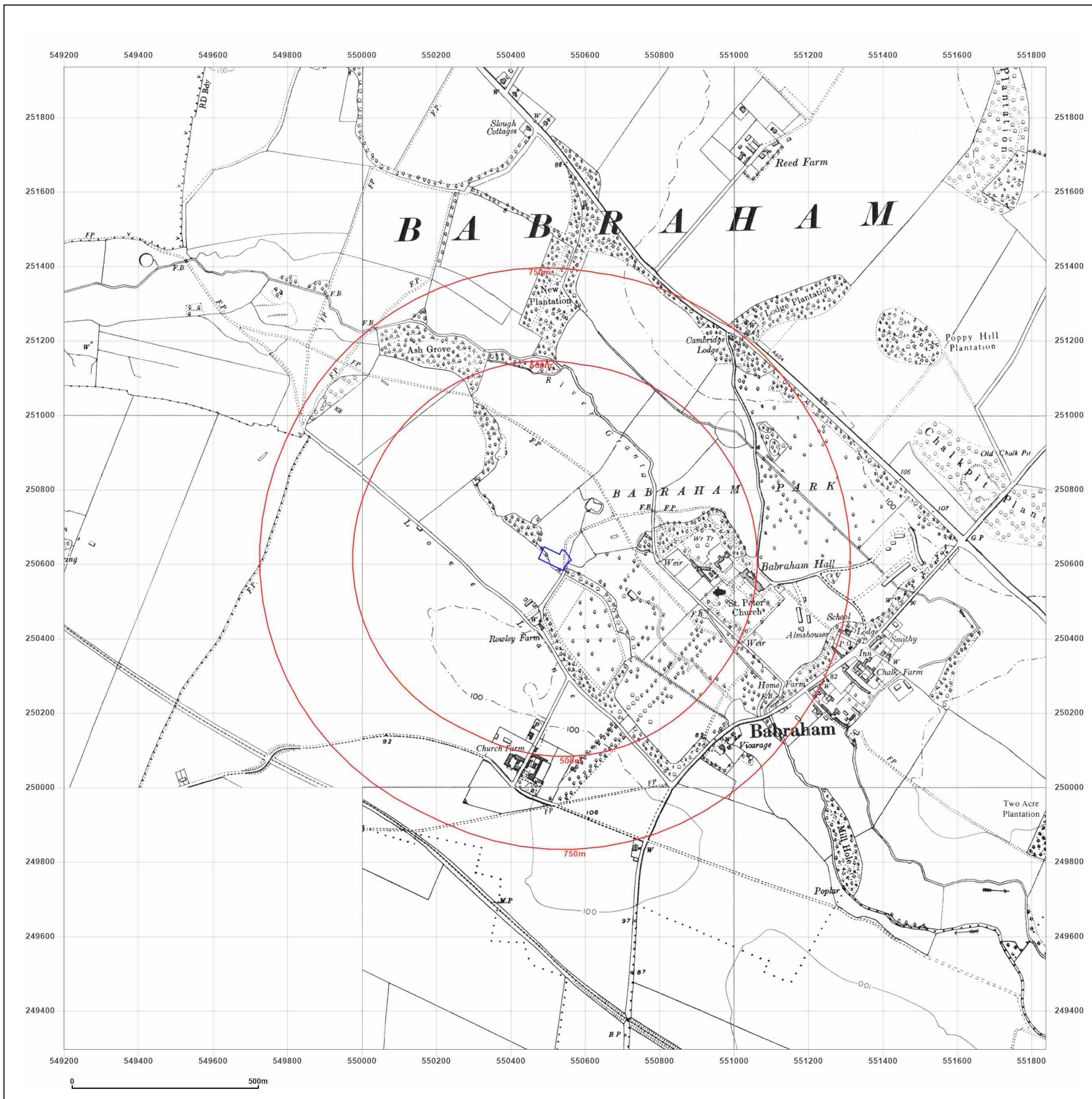


Produced by  
 Groundsure Insights  
 T: 08444 159000  
 E: [info@groundsure.com](mailto:info@groundsure.com)  
 W: [www.groundsure.com](http://www.groundsure.com)

© Crown copyright and database rights 2018 Ordnance Survey 100035207

Production date: 29 June 2023

Map legend available at:  
[www.groundsure.com/sites/default/files/groundsure\\_legend.pdf](http://www.groundsure.com/sites/default/files/groundsure_legend.pdf)



**Site Details:**

550523 , 250602

**Client Ref:** K346\_Babraham\_PO\_WE-2044  
**Report Ref:** GS-DBL-N4B-3DT-DPT  
**Grid Ref:** 550518, 250615

**Map Name:** National Grid


**Map date:** 1973

**Scale:** 1:10,000

**Printed at:** 1:10,000



Surveyed 1972  
 Revised 1973  
 Edition N/A  
 Copyright 1973  
 Levelled 1971

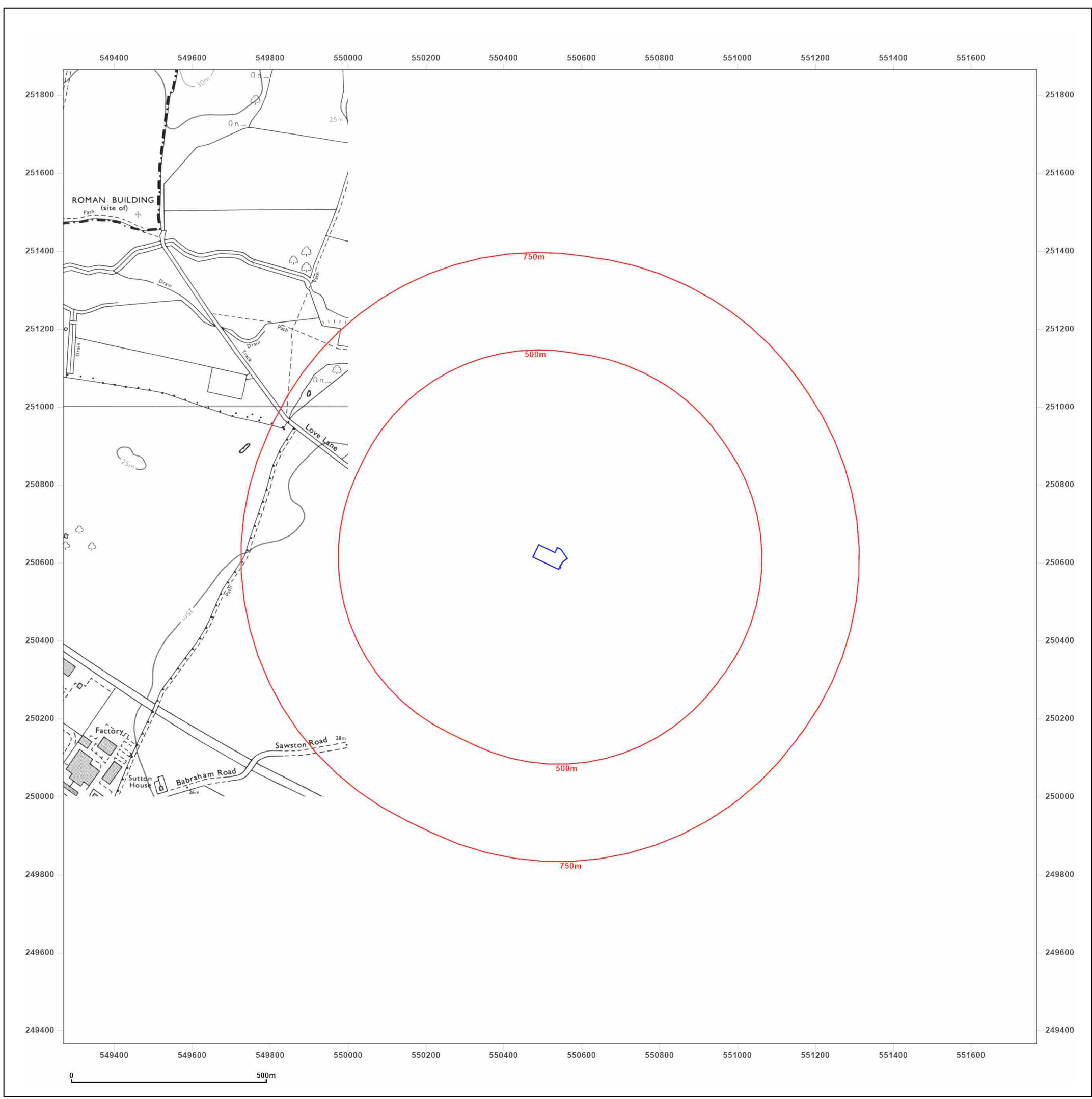


Produced by  
 Groundsure Insights  
 T: 08444 159000  
 E: [info@groundsure.com](mailto:info@groundsure.com)  
 W: [www.groundsure.com](http://www.groundsure.com)

© Crown copyright and database rights 2018 Ordnance Survey 100035207

Production date: 29 June 2023

Map legend available at:  
[www.groundsure.com/sites/default/files/groundsure\\_legend.pdf](http://www.groundsure.com/sites/default/files/groundsure_legend.pdf)





**Site Details:**

550523 , 250602

**Client Ref:** K346\_Babraham\_PO\_WE-2044  
**Report Ref:** GS-DBL-N4B-3DT-DPT  
**Grid Ref:** 550518, 250615

**Map Name:** Provisional

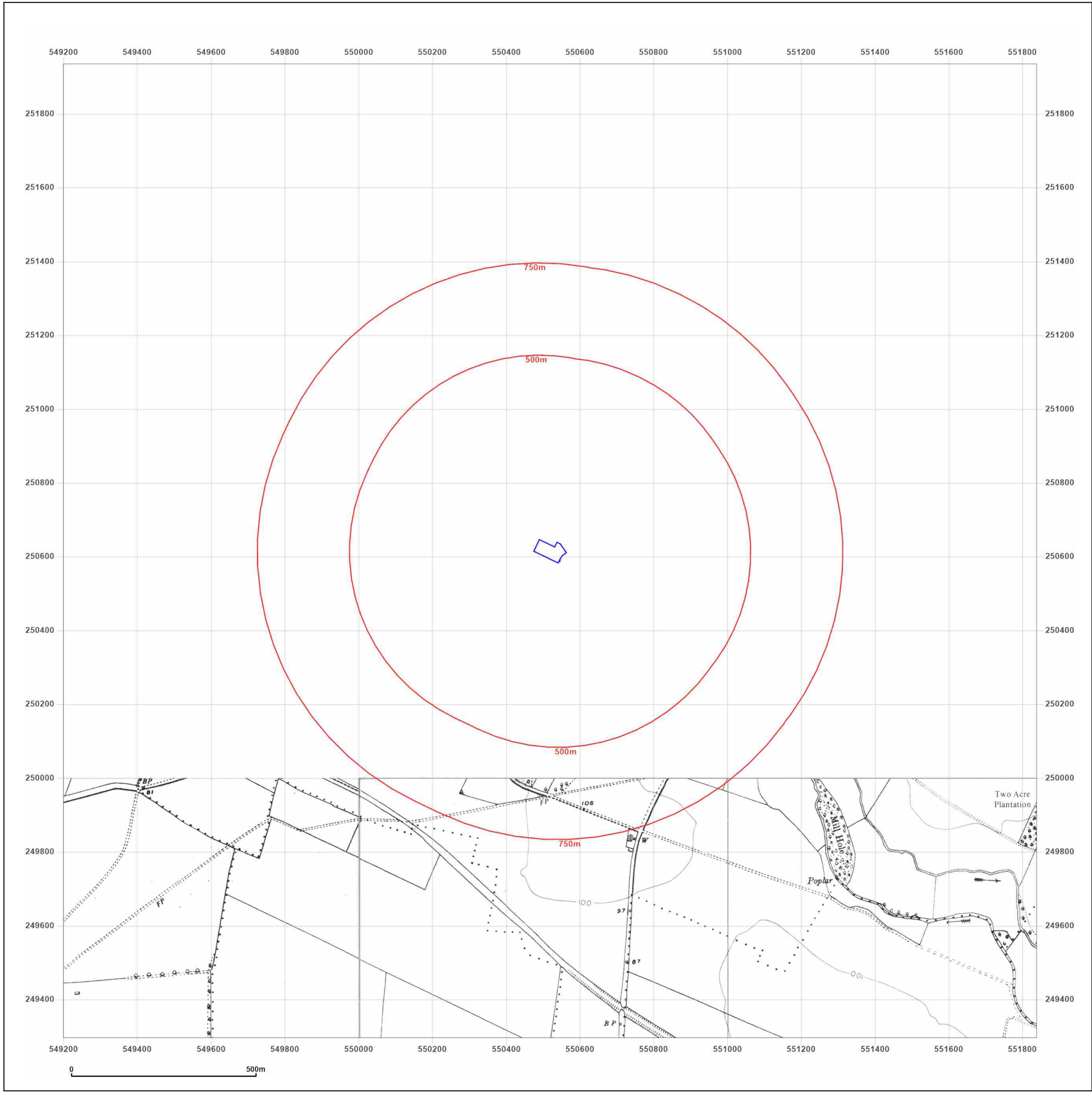
**Map date:** 1973-1977

**Scale:** 1:10,560

**Printed at:** 1:10,560



<p>Surveyed N/A          Revised 1973          Edition N/A          Copyright 1960          Levelled N/A</p>	<p>Surveyed 1952          Revised 1977          Edition N/A          Copyright 1960          Levelled N/A</p>
--	---



Produced by  
 Groundsure Insights  
 T: 08444 159000  
 E: [info@groundsure.com](mailto:info@groundsure.com)  
 W: [www.groundsure.com](http://www.groundsure.com)

© Crown copyright and database rights 2018 Ordnance Survey 100035207

Production date: 29 June 2023

Map legend available at:  
[www.groundsure.com/sites/default/files/groundsure\\_legend.pdf](http://www.groundsure.com/sites/default/files/groundsure_legend.pdf)

**Site Details:**

550523 , 250602

**Client Ref:** K346\_Babraham\_PO\_WE-2044  
**Report Ref:** GS-DBL-N4B-3DT-DPT  
**Grid Ref:** 550518, 250615


**Map Name:** National Grid

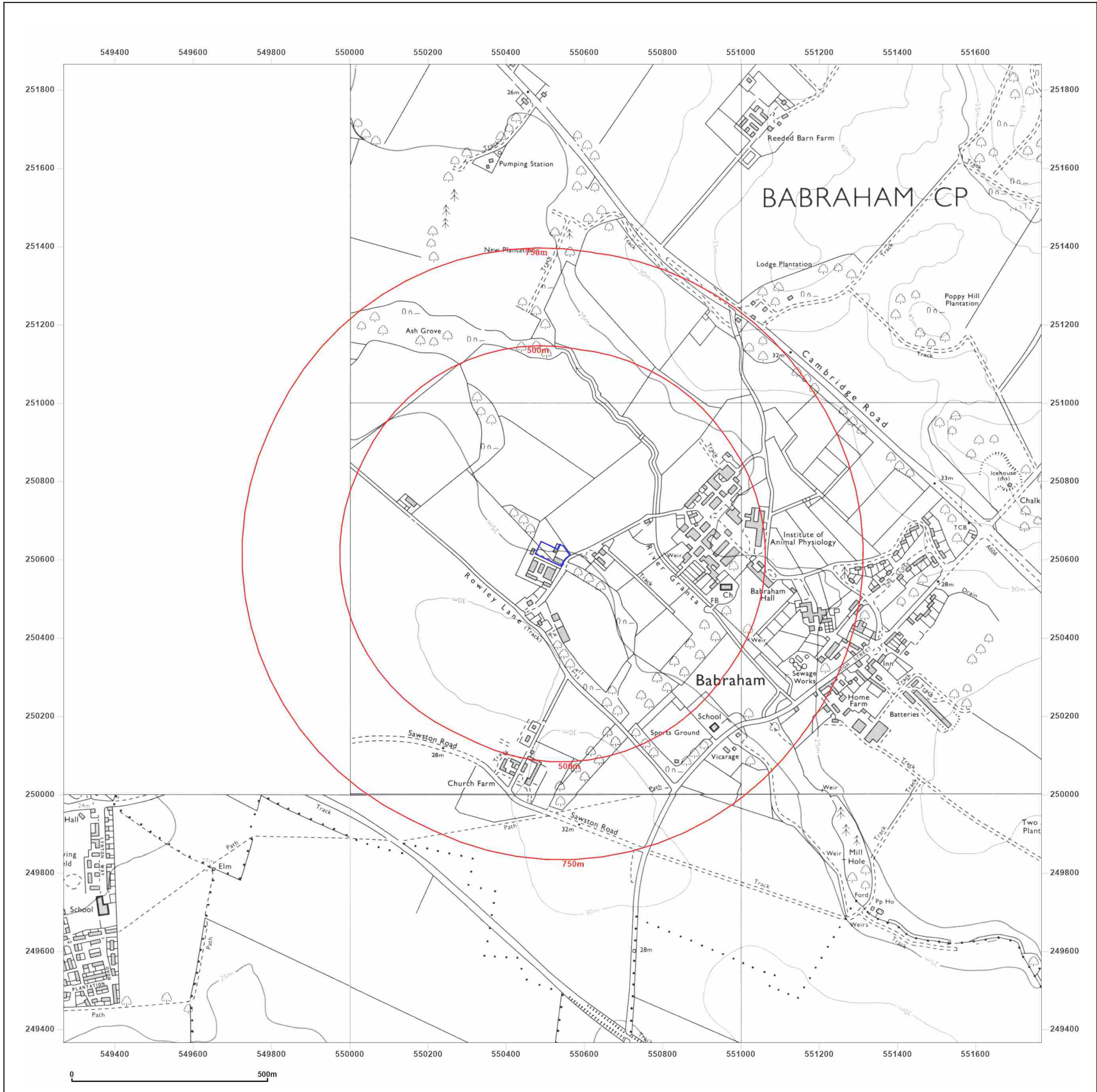
**Map date:** 1980-1982

**Scale:** 1:10,000

**Printed at:** 1:10,000



<p>Surveyed 1979 Revised 1980 Edition N/A Copyright N/A Levelled N/A</p>		<p>Surveyed 1980 Revised 1982 Edition N/A Copyright N/A Levelled N/A</p>
--	---	--



Produced by  
Groundsure Insights  
T: 08444 159000  
E: [info@groundsure.com](mailto:info@groundsure.com)  
W: [www.groundsure.com](http://www.groundsure.com)

© Crown copyright and database rights 2018 Ordnance Survey 100035207

Production date: 29 June 2023

Map legend available at:  
[www.groundsure.com/sites/default/files/groundsure\\_legend.pdf](http://www.groundsure.com/sites/default/files/groundsure_legend.pdf)



**Site Details:**

550523 , 250602


**Client Ref:** K346\_Babraham\_PO\_WE-2044  
**Report Ref:** GS-DBL-N4B-3DT-DPT  
**Grid Ref:** 550518, 250615

**Map Name:** National Grid

**Map date:** 2001

**Scale:** 1:10,000

**Printed at:** 1:10,000

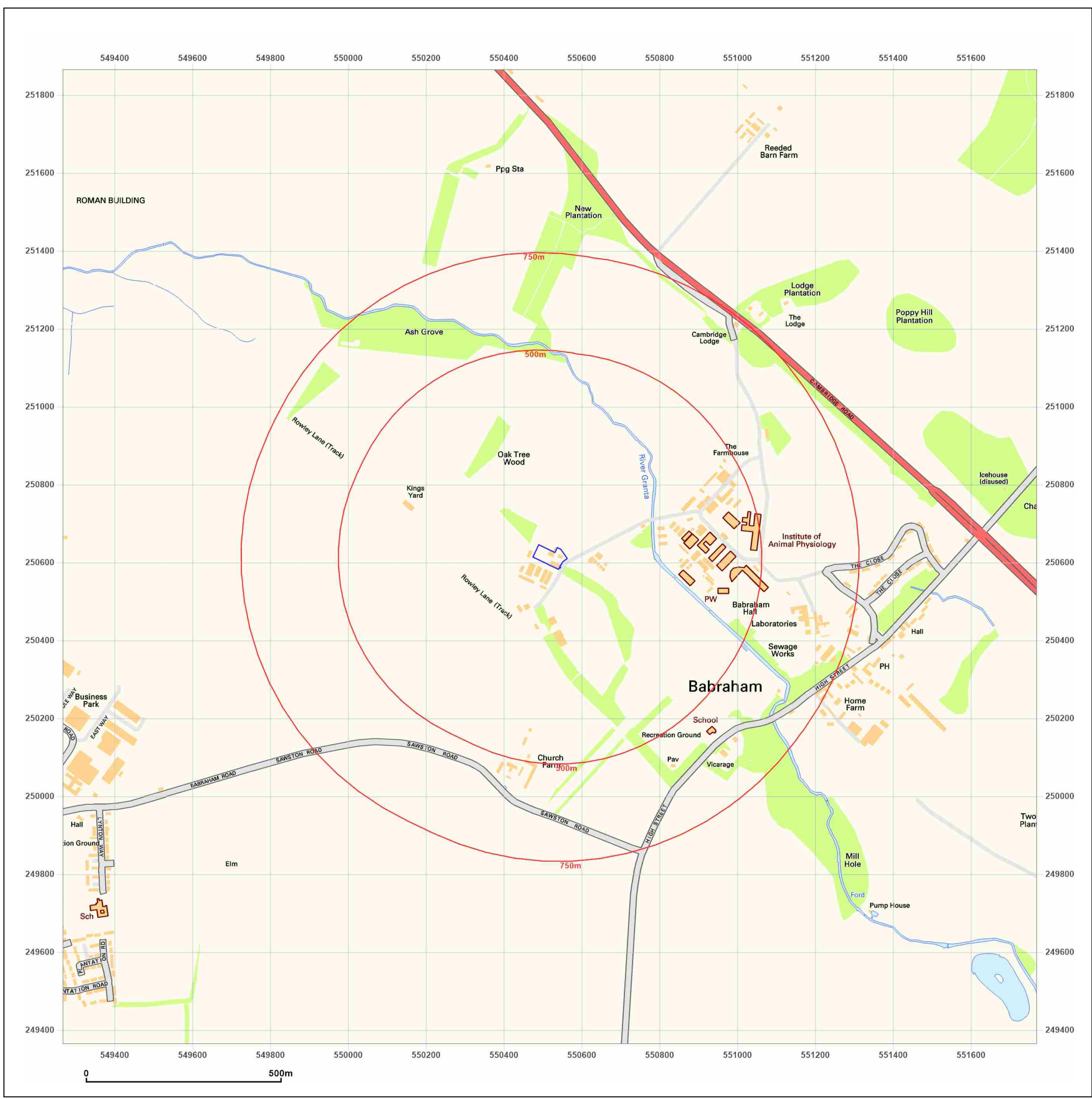


Produced by  
 Groundsure Insights  
 T: 08444 159000  
 E: [info@groundsure.com](mailto:info@groundsure.com)  
 W: [www.groundsure.com](http://www.groundsure.com)

© Crown copyright and database rights 2018 Ordnance Survey 100035207

Production date: 29 June 2023

Map legend available at:  
[www.groundsure.com/sites/default/files/groundsure\\_legend.pdf](http://www.groundsure.com/sites/default/files/groundsure_legend.pdf)



**Site Details:**

550523 , 250602


**Client Ref:** K346\_Babraham\_PO\_WE-2044  
**Report Ref:** GS-DBL-N4B-3DT-DPT  
**Grid Ref:** 550518, 250615

**Map Name:** National Grid

**Map date:** 2010

**Scale:** 1:10,000

**Printed at:** 1:10,000

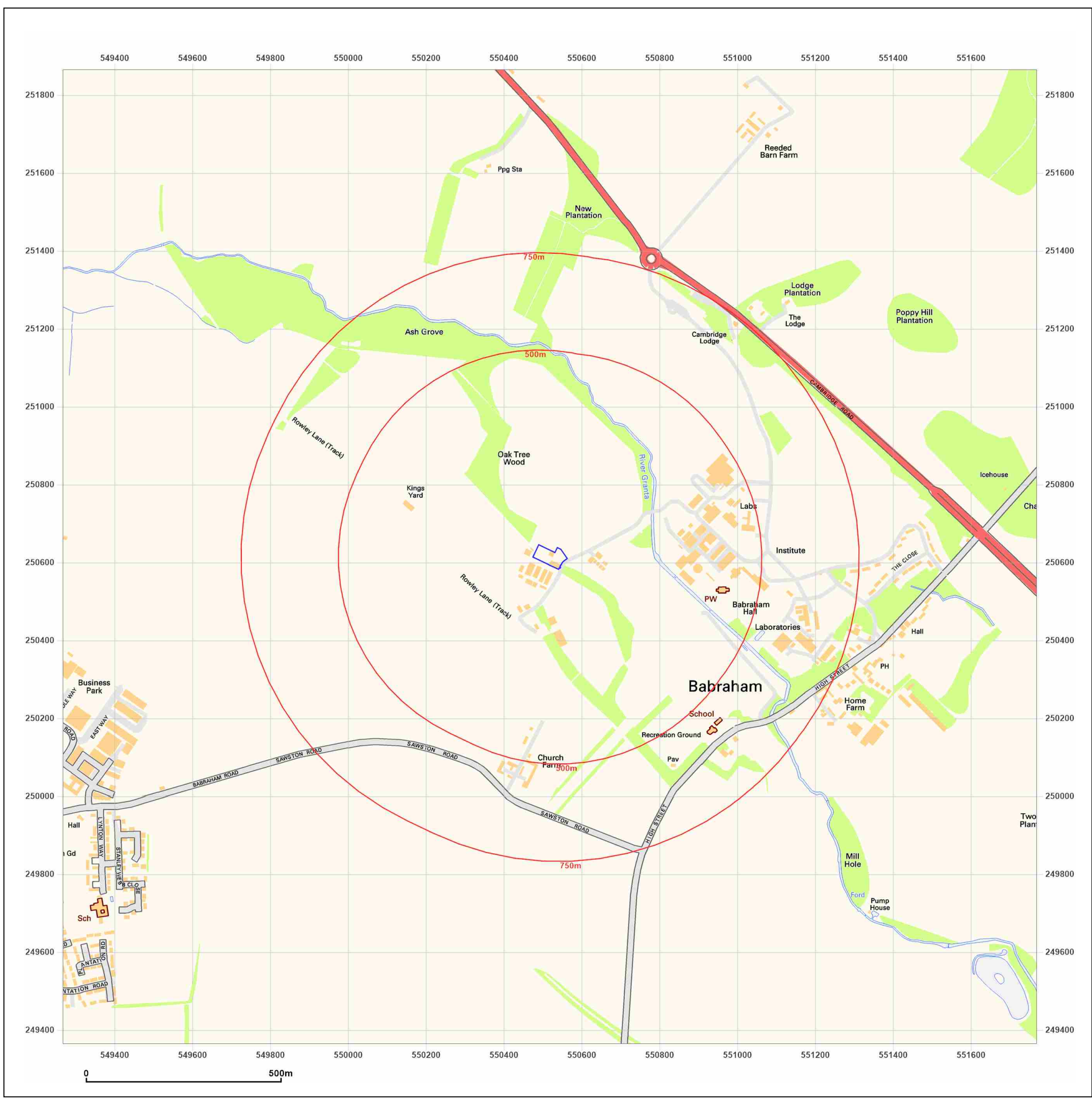


Produced by  
 Groundsure Insights  
 T: 08444 159000  
 E: [info@groundsure.com](mailto:info@groundsure.com)  
 W: [www.groundsure.com](http://www.groundsure.com)

© Crown copyright and database rights 2018 Ordnance Survey 100035207

Production date: 29 June 2023

Map legend available at:  
[www.groundsure.com/sites/default/files/groundsure\\_legend.pdf](http://www.groundsure.com/sites/default/files/groundsure_legend.pdf)


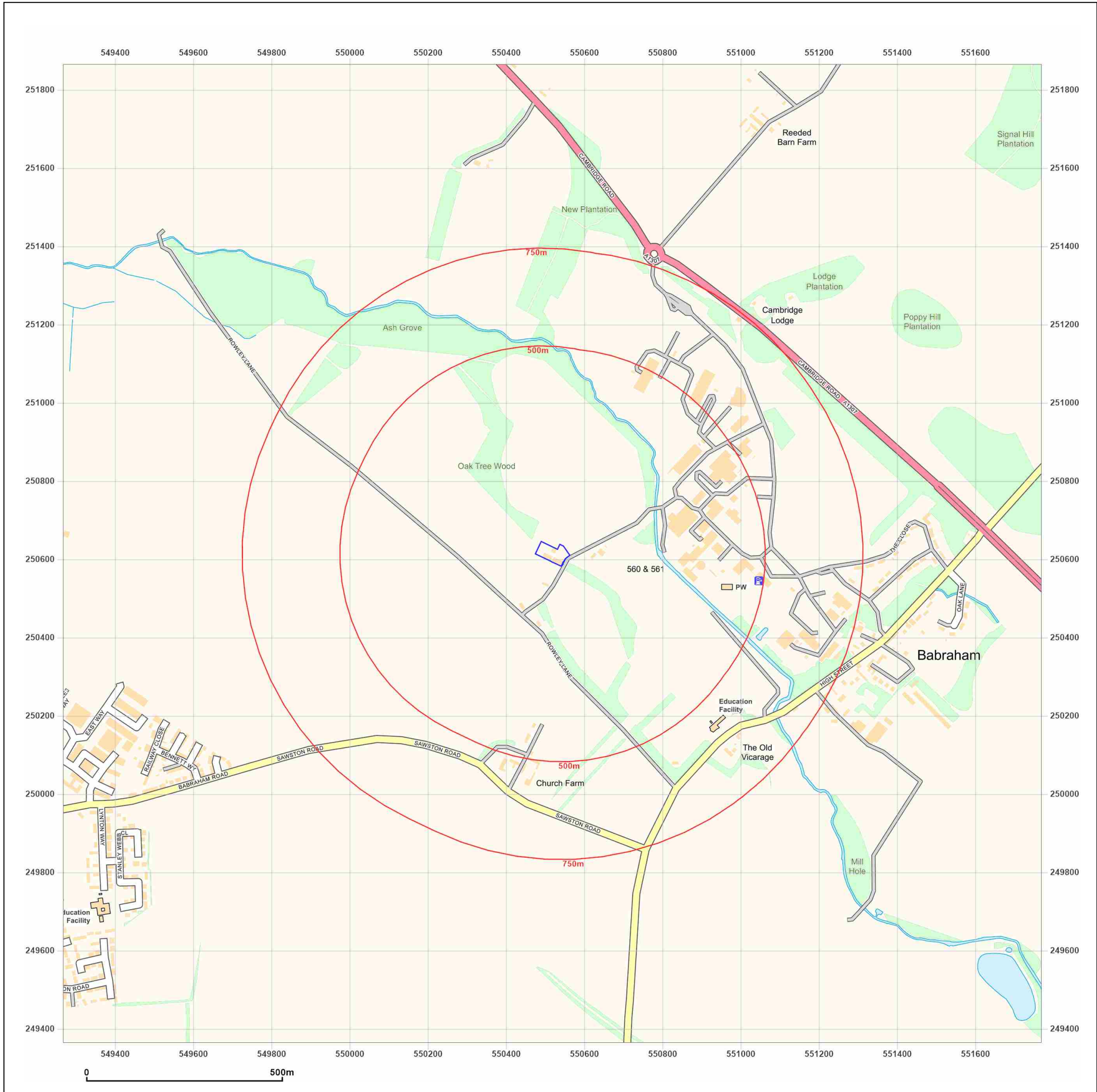





**Site Details:**  
550523 , 250602

**Client Ref:** K346\_Babraham\_PO\_WE-2044  
**Report Ref:** GS-DBL-N4B-3DT-DPT  
**Grid Ref:** 550518, 250615

**Map Name:** National Grid  
**Map date:** 2023  
**Scale:** 1:10,000  
**Printed at:** 1:10,000



Produced by  
Groundsure Insights  
T: 08444 159000  
E: [info@groundsure.com](mailto:info@groundsure.com)  
W: [www.groundsure.com](http://www.groundsure.com)

© Crown copyright and database rights 2018 Ordnance Survey 100035207

Production date: 29 June 2023

Map legend available at:  
[www.groundsure.com/sites/default/files/groundsure\\_legend.pdf](http://www.groundsure.com/sites/default/files/groundsure_legend.pdf)