

**Site Details:**

550523 , 250602

**Client Ref:** K346\_Babraham\_PO\_WE-2044  
**Report Ref:** GS-DBL-N4B-3DT-DPT  
**Grid Ref:** 550518, 250615

**Map Name:** County Series

**Map date:** 1887

**Scale:** 1:2,500

**Printed at:** 1:2,500



Surveyed 1887  
 Revised 1887  
 Edition N/A  
 Copyright N/A  
 Levelled N/A

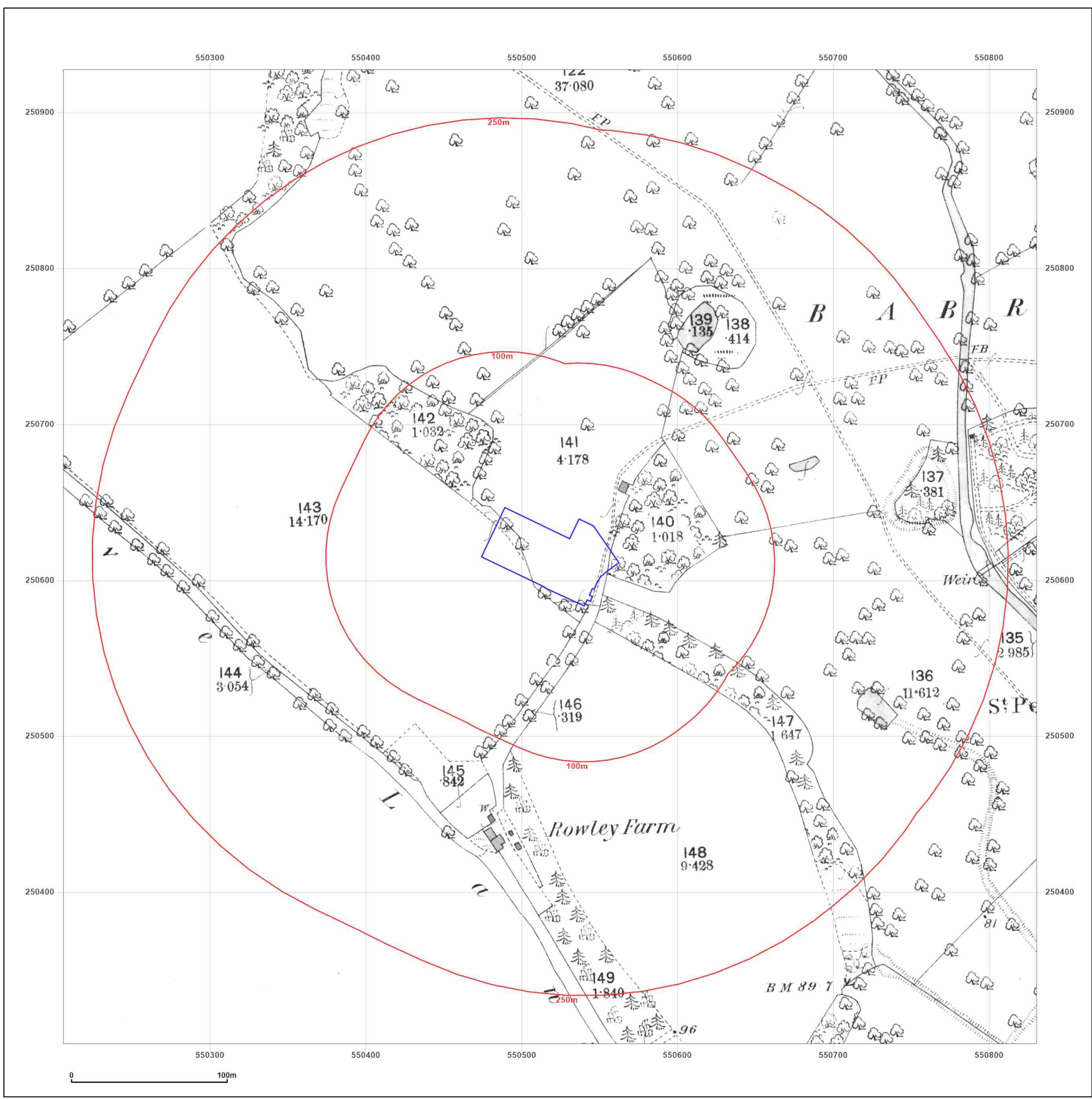


Produced by  
 Groundsure Insights  
 T: 08444 159000  
 E: [info@groundsure.com](mailto:info@groundsure.com)  
 W: [www.groundsure.com](http://www.groundsure.com)

© Crown copyright and database rights 2018 Ordnance Survey 100035207

Production date: 29 June 2023

Map legend available at:  
[www.groundsure.com/sites/default/files/groundsure\\_legend.pdf](http://www.groundsure.com/sites/default/files/groundsure_legend.pdf)



**Site Details:**

550523 , 250602

**Client Ref:** K346\_Babraham\_PO\_WE-2044  
**Report Ref:** GS-DBL-N4B-3DT-DPT  
**Grid Ref:** 550518, 250615

**Map Name:** County Series

**Map date:** 1903

**Scale:** 1:2,500

**Printed at:** 1:2,500



Surveyed 1903  
 Revised 1903  
 Edition N/A  
 Copyright N/A  
 Levelled N/A

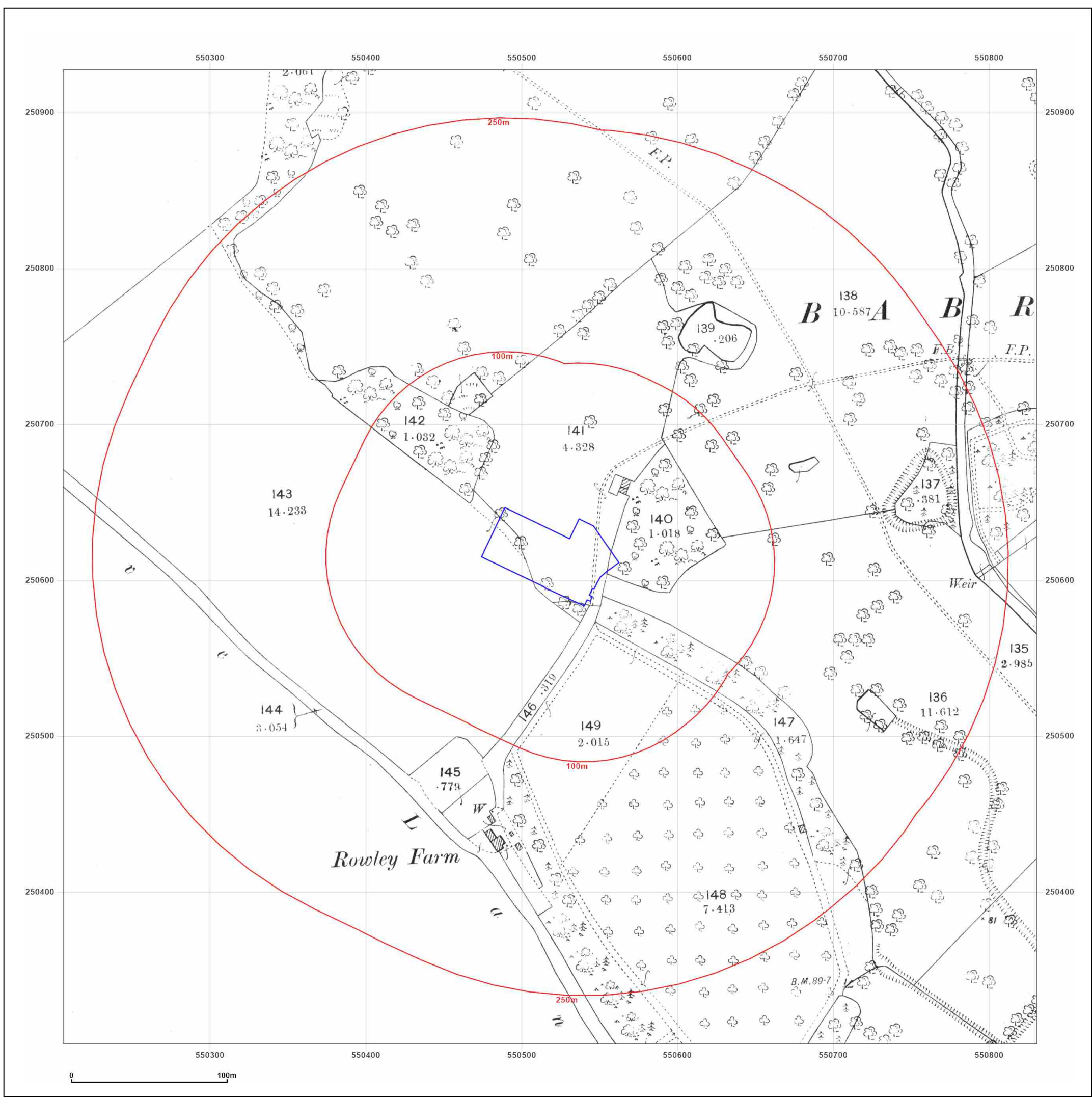


Produced by  
 Groundsure Insights  
 T: 08444 159000  
 E: [info@groundsure.com](mailto:info@groundsure.com)  
 W: [www.groundsure.com](http://www.groundsure.com)

© Crown copyright and database rights 2018 Ordnance Survey 100035207

Production date: 29 June 2023

Map legend available at:  
[www.groundsure.com/sites/default/files/groundsure\\_legend.pdf](http://www.groundsure.com/sites/default/files/groundsure_legend.pdf)



**Site Details:**

550523 , 250602

**Client Ref:** K346\_Babraham\_PO\_WE-2044  
**Report Ref:** GS-DBL-N4B-3DT-DPT  
**Grid Ref:** 550518, 250615

**Map Name:** National Grid

**Map date:** 1980

**Scale:** 1:2,500

**Printed at:** 1:2,500



Surveyed N/A  
 Revised N/A  
 Edition N/A  
 Copyright N/A  
 Levelled N/A



Produced by  
 Groundsure Insights  
 T: 08444 159000  
 E: [info@groundsure.com](mailto:info@groundsure.com)  
 W: [www.groundsure.com](http://www.groundsure.com)

© Crown copyright and database rights 2018 Ordnance Survey 100035207

Production date: 29 June 2023

Map legend available at:  
[www.groundsure.com/sites/default/files/groundsure\\_legend.pdf](http://www.groundsure.com/sites/default/files/groundsure_legend.pdf)



**Site Details:**

550523 , 250602

**Client Ref:** K346\_Babraham\_PO\_WE-2044  
**Report Ref:** GS-DBL-N4B-3DT-DPT  
**Grid Ref:** 550518, 250615

**Map Name:** National Grid

**Map date:** 1994

**Scale:** 1:2,500

**Printed at:** 1:2,500



Surveyed N/A  
 Revised N/A  
 Edition N/A  
 Copyright 1994  
 Levelled N/A

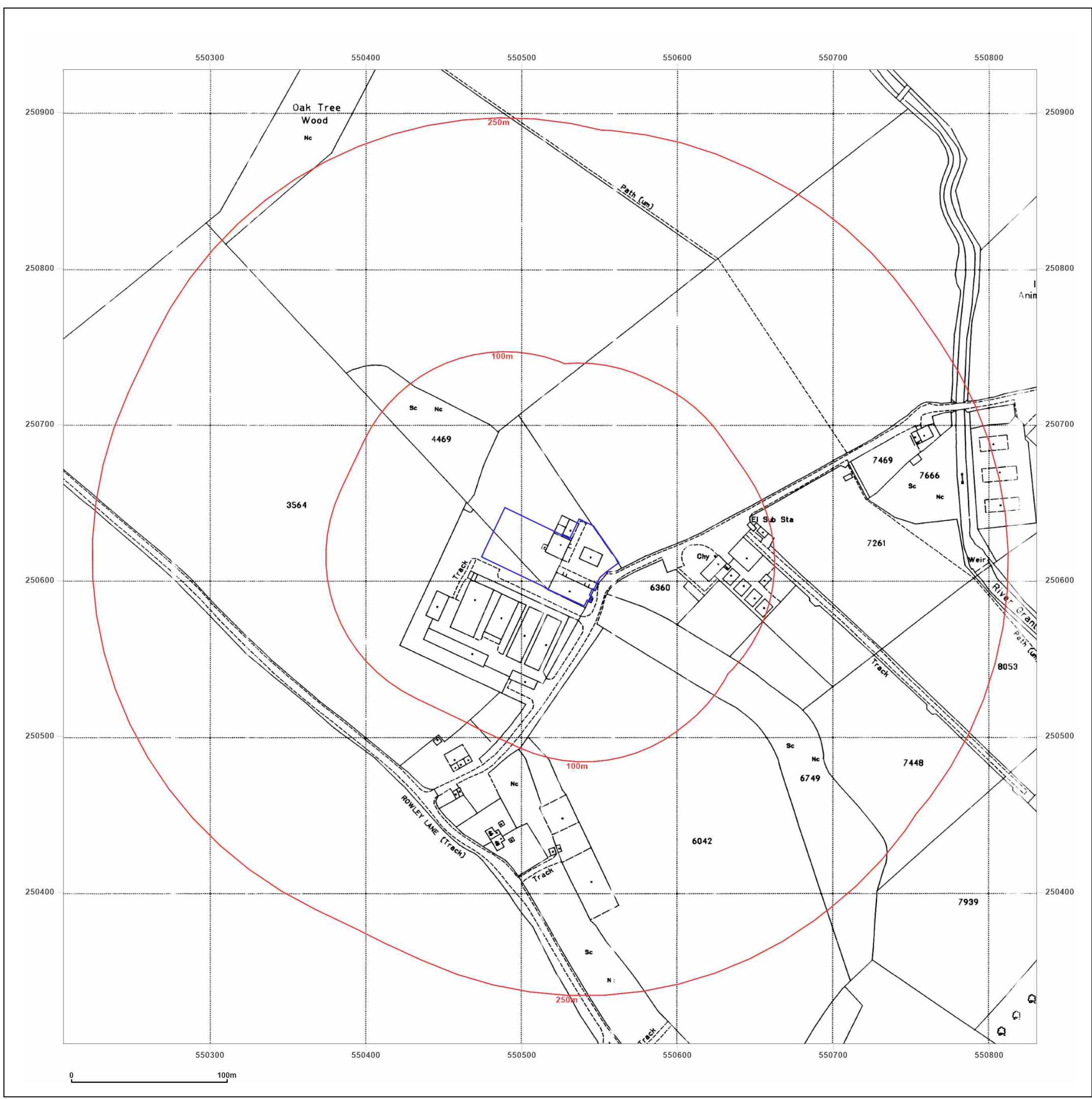


Produced by  
 Groundsure Insights  
 T: 08444 159000  
 E: [info@groundsure.com](mailto:info@groundsure.com)  
 W: [www.groundsure.com](http://www.groundsure.com)

© Crown copyright and database rights 2018 Ordnance Survey 100035207

Production date: 29 June 2023

Map legend available at:  
[www.groundsure.com/sites/default/files/groundsure\\_legend.pdf](http://www.groundsure.com/sites/default/files/groundsure_legend.pdf)



**Site Details:**

550523 , 250602


**Client Ref:** K346\_Babraham\_PO\_WE-2044  
**Report Ref:** GS-DBL-N4B-3DT-DPT  
**Grid Ref:** 550518, 250615

**Map Name:** LandLine

**Map date:** 2003

**Scale:** 1:1,250

**Printed at:** 1:1,250



Produced by  
 Groundsure Insights  
 T: 08444 159000  
 E: [info@groundsure.com](mailto:info@groundsure.com)  
 W: [www.groundsure.com](http://www.groundsure.com)

© Crown copyright and database rights 2018 Ordnance Survey 100035207

Production date: 29 June 2023

Map legend available at:  
[www.groundsure.com/sites/default/files/groundsure\\_legend.pdf](http://www.groundsure.com/sites/default/files/groundsure_legend.pdf)

