








Notes:
1. Drawing is based on client supplied plan, ref: 20.28.20 Site Plan.

Legend:

-  Site Boundary
-  Environmental Permit Boundary
-  Data Centre Plant Area
-  Generator
-  Surface Water Discharge
-  Emission Point to Air
-  Emission Point to Air

| Rev | Amendments | Date | By | Chk | Auth |
|-----|------------|------|----|-----|------|
| | | | | | |



www.slrconsulting.com

Client
Avonmouth Data Centre Limited

Project
**Avonmouth Data Centre
Environmental Permit Application**

Figure Title
Figure 002

| | | |
|-------------------------|-------------------------|--|
| Scale 1:1,250 | @ A3 | SLR Project No. 416.066815.00001 |
| Designed TS | Checked MF | Authorised PW |
| Date Mar 2026 | Date Mar 2026 | Date Mar 2026 |

Figure Number
066815-SLR-XX-XX-F-EM-00001

Rev.
P01



I:\local\offices\UK\Cambridge\Admin\New Projects\416_Bristol\416_066815_00001_Avonmouth_Data_Centre\Tech\EMPC\Drawings\Wing\066815-SLR-XX-XX-F-EM-00002_PO1_Site_Layout_Env_Perm_Bdy.dwg 23/04/2026