





Legend:

-  Environmental Permit Boundary
-  10km Site Offset Boundary
-  Ramsar, Special Protection Area and Marine Special Protection Area (English and Welsh)
-  Special Area of Conservation and Marine Special Area of Conservation (English and Welsh)

Rev	Amendments	Date	By	Chk	Auth



www.slrconsulting.com

Client
Avonmouth Data Centre Limited

Project
**Avonmouth Data Centre
 Environmental Permit Application**

Figure Title
**Figure 004b
 Environmental Site Setting - Natural and Cultural
 Heritage**

Scale
1:100,000 @ A3 SLR Project No.
416.066815.00001

Designed	Drawn	Checked	Approved
	TS	MF	PW

Date	Date	Date	Date
	Mar 2026	Mar 2026	Mar 2026

Figure Number
066815-SLR-XX-XX-F-EM-00004 Rev.
P01

