









Legend	
	Permit Boundary
	Bund Wall
	Tanks
	Emission Points
	Drainage channel and sump
	Direction of flow to sumps (all surface drainage returns to the Treatment Plant)
	Gantry stairs
	Gantry walkways

Storage			
Tank 1	70 m ³	Oil/Water	(Hazardous)
Tank 2	70 m ³	Oil/Water	(Hazardous)
Tank 3	70 m ³	Oil/Water	(Hazardous)
Tank 4	70 m ³	Oil/Water	(Hazardous)
Tank 5	70 m ³	Effluent	(Non-Hazardous)
Tank 6	70 m ³	Oil	(Hazardous)
Tank 7	70 m ³	Effluent	(Non -Hazardous)
Tank 8	70 m ³	Sludge	(Hazardous)
Tank 9	70 m ³	Oil/Water	(Hazardous)
Tank 10	70 m ³	Oil/Water	(Hazardous)
Tank 11	70 m ³	Oil/Water	(Hazardous)
Tank 12	70 m ³	Oil/Water	(Hazardous)
Tank 13	70 m ³	Oil/Water	(Hazardous)
Tank 14	70 m ³	Oil/Water	(Hazardous)
Tank 15	70 m ³	Oil/Water	(Hazardous)
Tank 16	70 m ³	Oil/Water	(Hazardous)

