







B2.5a(i)

CSG Avonmouth

05/05/2022

Ref: 189/050522/002

Scale: 1:100 at A3

Legend	
	Permit Boundary
	Bund Wall
	Tanks
	Emission Points
	Below Ground Foul Drainage
	Direction of flow to sumps (all surface drainage returns to the Treatment Plant)

