

Nature and Heritage Conservation

Screening Report: Bespoke Installation

Reference	EPR/HP3638WW/V005
NGR	ST 53828 83207
Buffer (m)	60
Date report produced	25 March 2021
Number of maps enclosed	7

The nature conservation sites identified in the table below must be considered in your application.

Nature and heritage conservation sites	Screening distance (km)	Further information
Special Areas of Conservation (cSAC or SAC) Severn Estuary (England) Severn Estuary (Wales) River Wye (England) River Wye / Afon Gwy (Wales) Avon Gorge Woodlands	10	Joint Nature Conservation Committee
Special Protection Area (pSPA or SPA) Severn Estuary (England) Severn Estuary (Wales)	10	Joint Nature Conservation Committee
Ramsar Severn Estuary (England) Severn Estuary (Wales)	10	Joint Nature Conservation Committee
Sites of Special Scientific Interest (SSSI) Severn Estuary	2	Natural England/Natural Resources Wales
Local Wildlife Sites (LWS) Severn Estuary SSSI (part of) - New Passage to Chittening Warth	2	Appropriate Local Record Centre (LRC)



Impool, Middle Compton and Upper
Compton Rhines
Gypsies Platt
Moorhouse Farm and Stuppill
Rhines
Severn Estuary

Protected Species

European eel *Anguilla
anguilla*
Atlantic salmon
Salmo salar
Twaite shad *Alosa
fallax*
Unidentified shad
Alosa
River lamprey
Lampetra fluviatilis
Sea lamprey
Petromyzon marinus

Screening distance (m)

up to 500m

Further Information

[Natural England/Natural Resources Wales](#)

Environment Agency. Dial 03708 506 506 for your
local Fisheries and Biodiversity team [**delete as
appropriate**]

Protected Habitats

Coastal Saltmarsh
Mudflats
Coastal and
Floodplain Grazing
Marsh

Screening distance (m)

up to 500m

Further Information

[Natural England/Natural Resources Wales](#)

Where protected species are present, a licence may be required from Natural England or the Welsh Government to handle the species or undertake the proposed works.

The relevant Local Records Centre must be contacted for information on the features within local wildlife sites. A small administration charge may also be incurred for this service.

Please note we have screened this application for protected and priority sites, habitats and species for which we have information. It is however your responsibility to comply with all environmental and

customer service line
03708 506 506

incident hotline
0800 80 70 60

floodline
0845 988 1188

www.environment-agency.gov.uk

planning legislation, this information does not imply that no other checks or permissions will be required.

Please note the nature and heritage screening we have conducted as part of this report is subject to change as it is based on data we hold at the time it is generated. We cannot guarantee there will be no changes to our screening data between the date of this report and the submission of the permit application, which could result in the return of an application or requesting further information.

customer service line
03708 506 506



incident hotline
0800 80 70 60

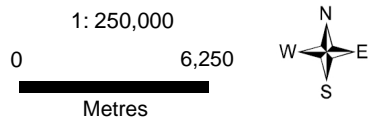
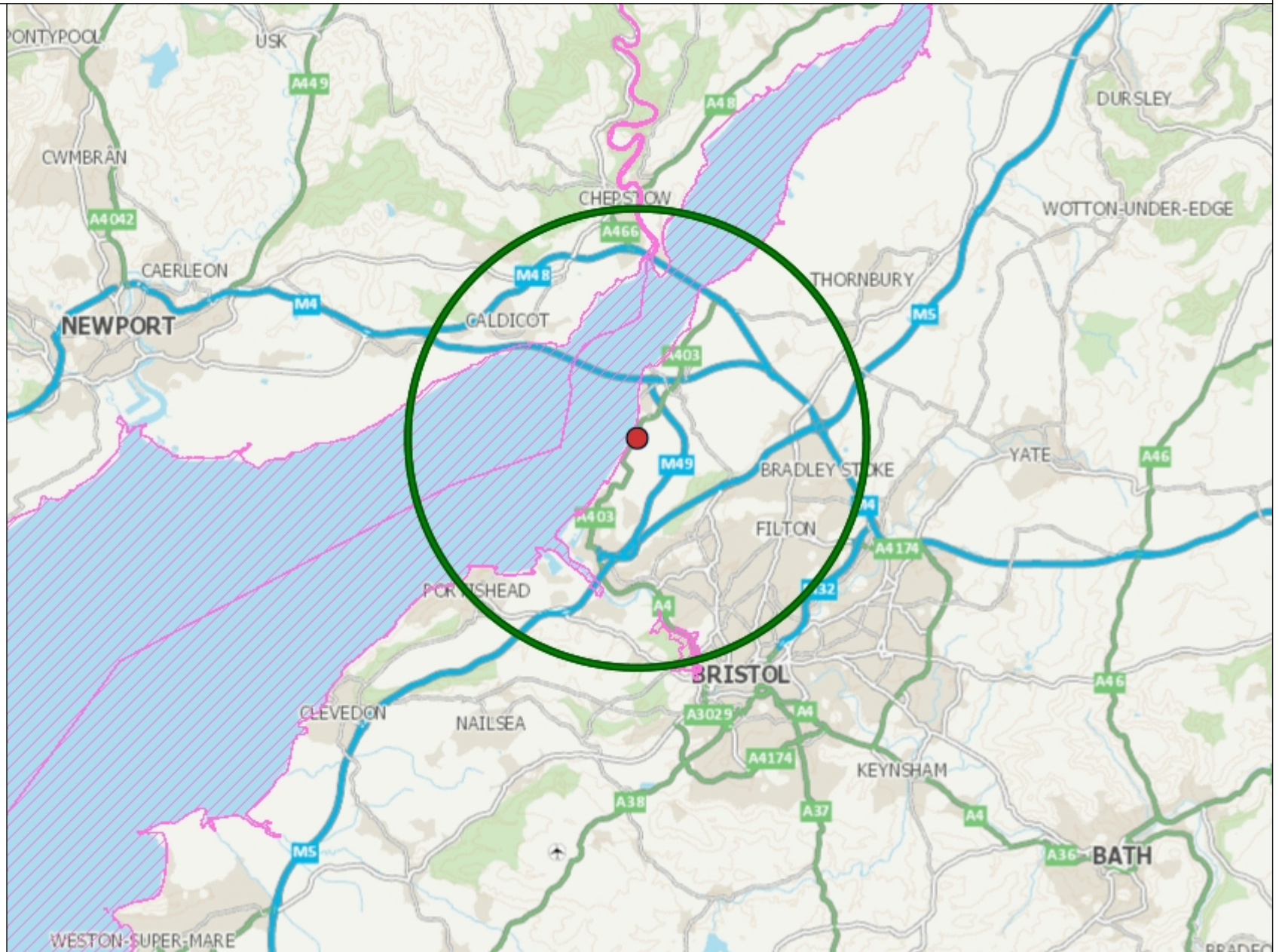
floodline
0845 988 1188

www.environment-agency.gov.uk

SAC



Legend

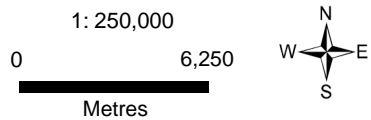
-  SAC (England)
-  SAC (Wales)



SPA



Legend

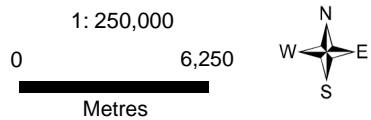
-  SPA (England)
-  SPA (Wales)



SSSI



Legend

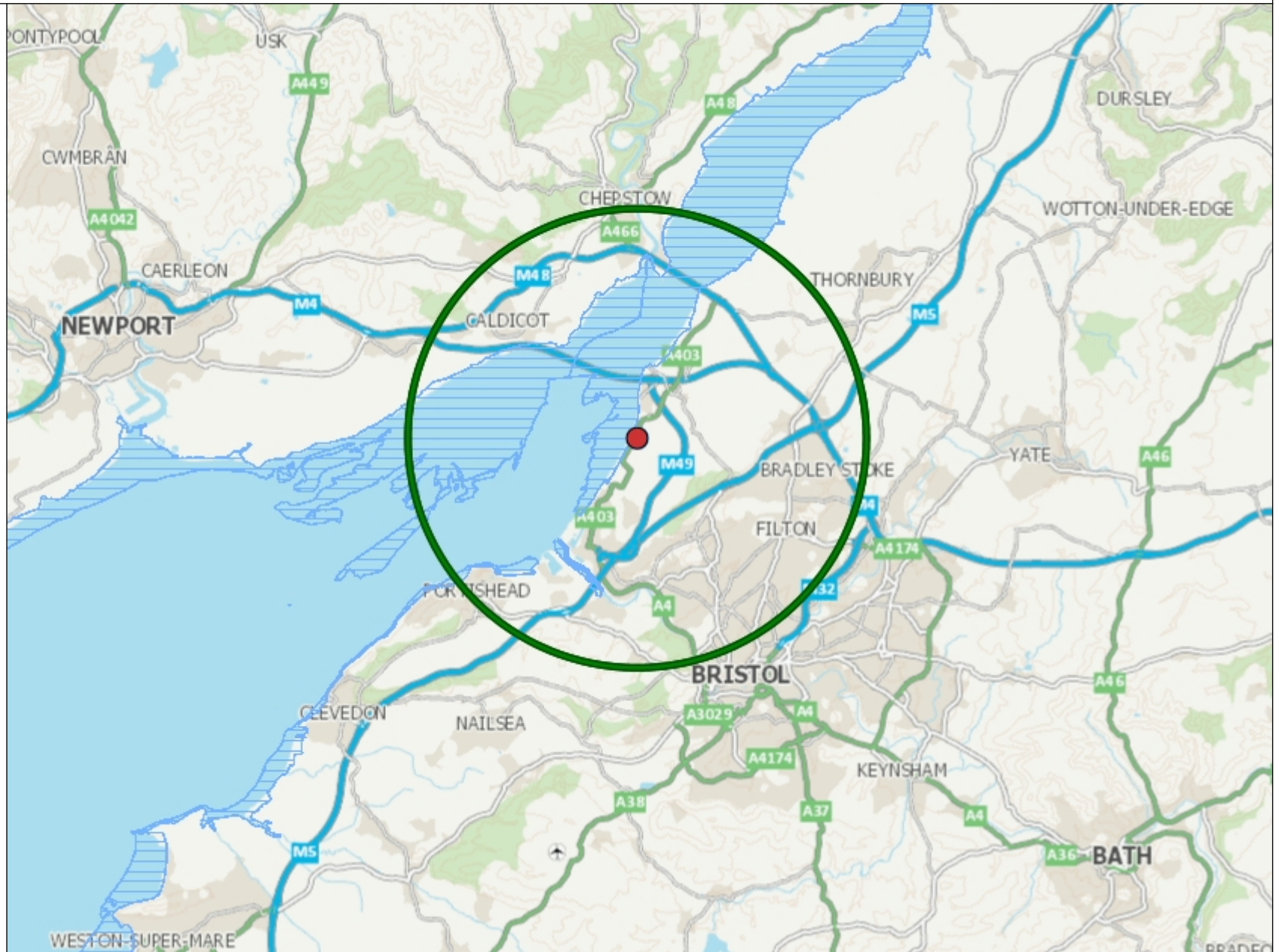
-  SSSI (England)
-  SSSI (Wales)



Ramsar

Legend

-  Ramsar (England)
-  Ramsar (Wales)



1: 250,000

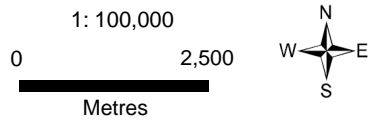
0 6,250

Metres



Legend




-  Local Wildlife Sites

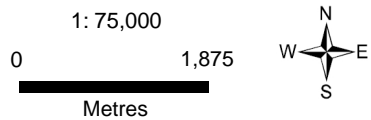
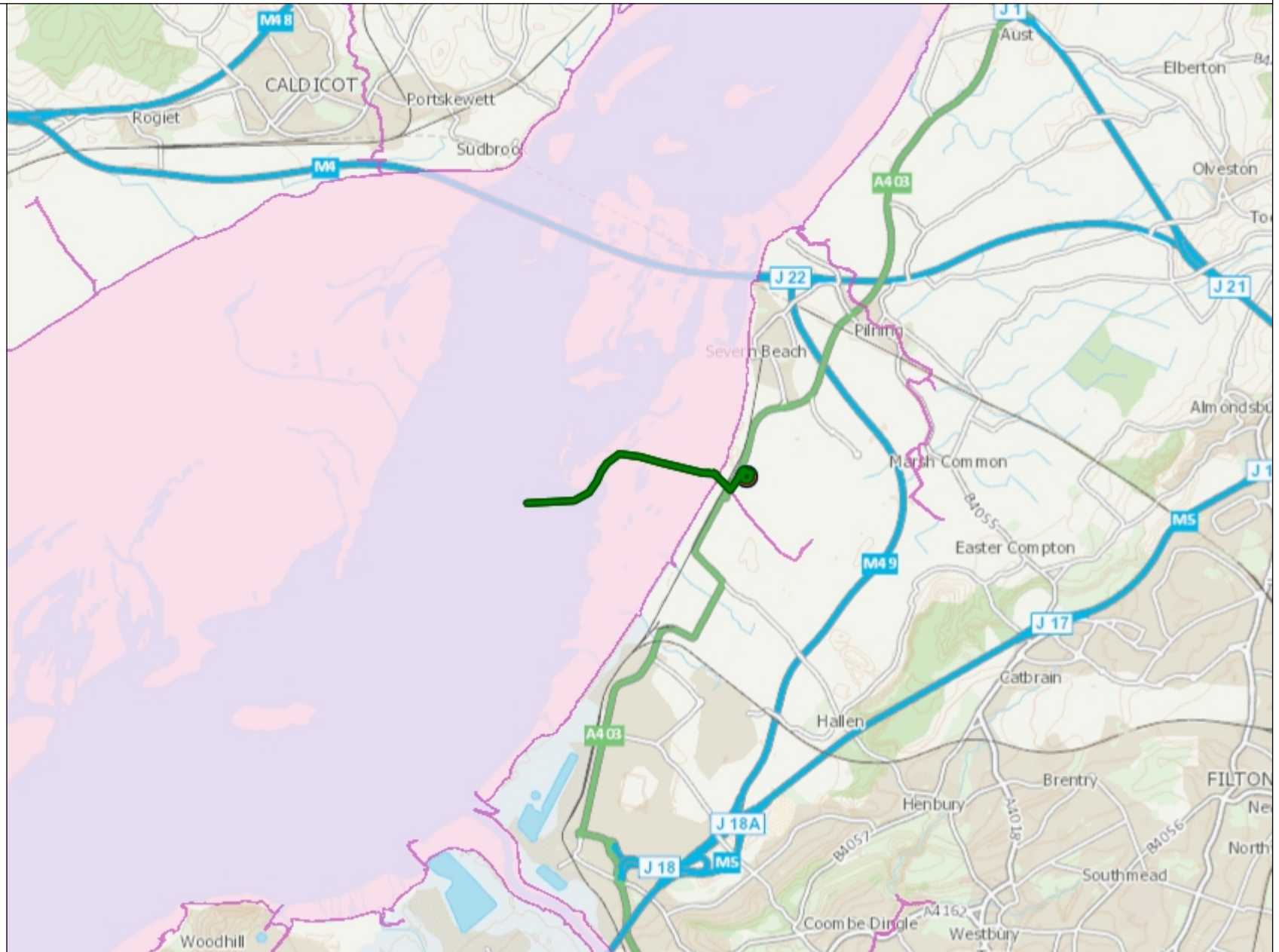


Protected Species

Legend


Protected species screened for Env Permits - complete set

-  Protected species, non fish
-  Protected fish
-  Protected fish migratory route



Protected Habitats

Legend

-  Protected Habitats screened for En Permits

