

Legend

- Peacehaven WTW Site Boundary
- 2km Buffer
- 10km Buffer
- Ancient Woodland
- Local Nature Reserve (LNR)
- Local Wildlife Sites (LWS)
- National Nature Reserve (NNR)
- National Parks
- Ramsar Sites
- Special Area of Conservation (SAC)
- Special Protection Areas (SPAs)
- Site of Special Scientific Interest (SSSI)

Data included:
 Statutory Protected Areas and Ancient Woodland from Natural England
 SNCIs from Local Biodiversity Record Centres

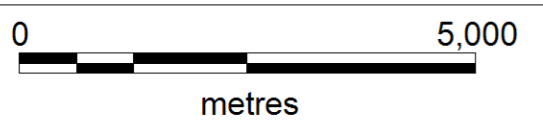
Copyright and other intellectual property rights in this document and all related documents, drawings, etc (including calculations) are invested in Southern Water plc and cannot be used or reproduced for any other purpose than that for which they have been produced without the express permission in writing by Southern Water plc.

Southern House
 Lewes Road
 Falmer, Brighton
 East Sussex BN1 9PY
 Telephone (01273) 606766
 Fax (01273) 663536

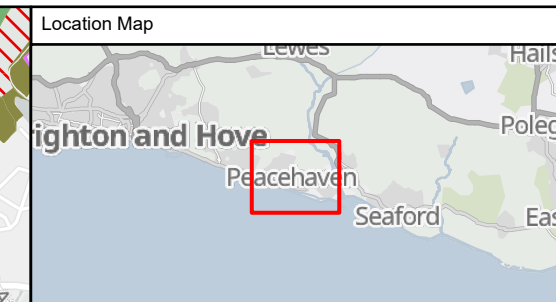
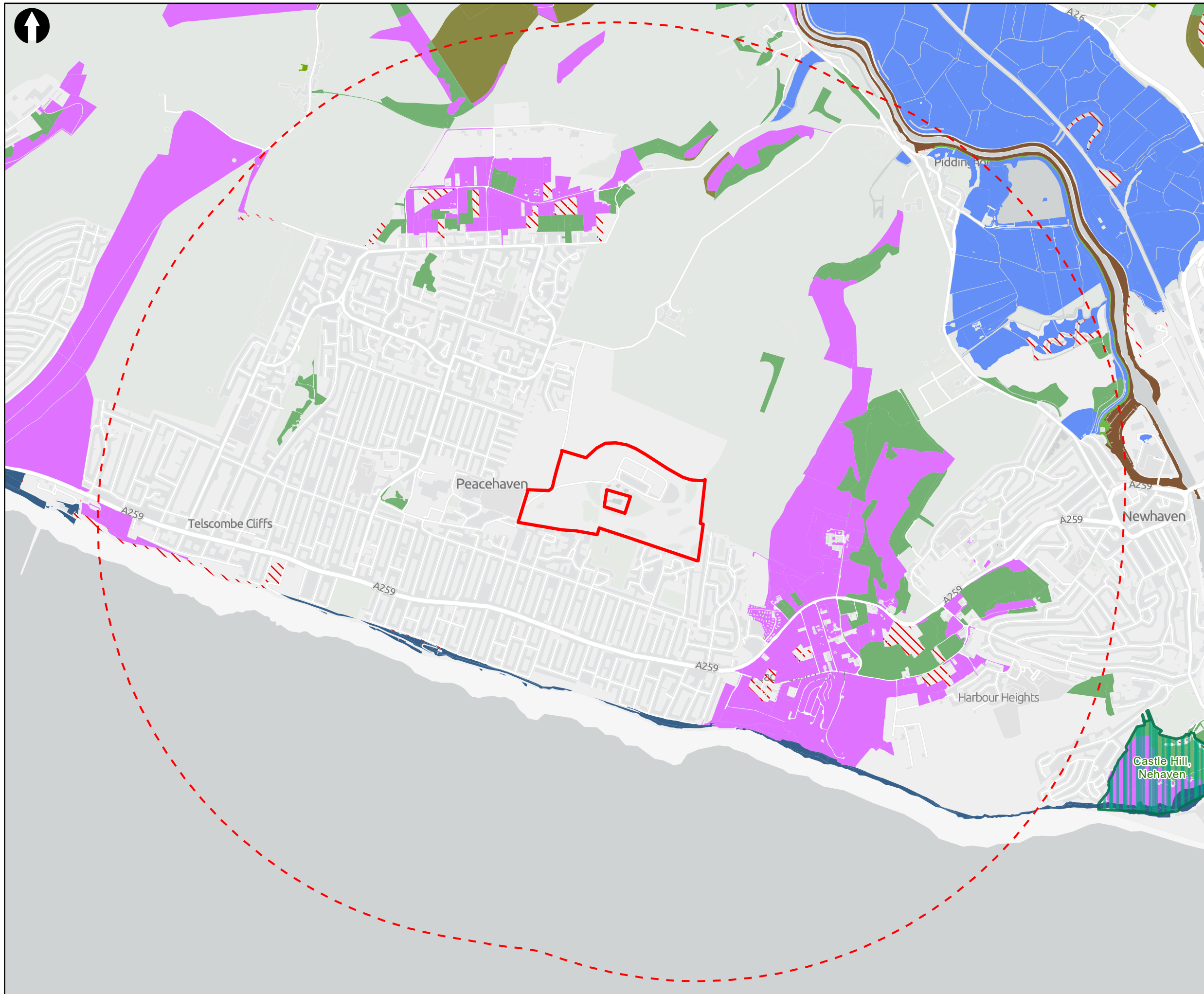
Project Title
 IED Permit Application
 [Page 1 of 1]

Drawing Title
 Environmental Information Map
 Peacehaven Wastewater
 Treatment Works

Scale 1:110000	Drawn by JB	Date drawn 06/10/2021	
Designed by JB	Checked by NC	Sheet size A3	
Project No.79101			Revision A



Based upon the Ordnance Survey map by Southern Water Services Limited by permission of Ordnance Survey on behalf of the Controller of Her Majesty's Stationery Office.
 Crown copyright Southern Water Services Limited 1000019426



Key to Symbols

- Wastewater treatment works site boundary
- Wastewater treatment works site boundary 2km buffer
- Local Nature Reserve (LNR)

Priority Habitats Inventory (South) (England) © Natural England

- Coastal and floodplain grazing marsh
- Coastal saltmarsh
- Deciduous woodland
- Good quality semi-improved grassland
- Lowland calcareous grassland
- Lowland meadows
- Maritime cliff and slope
- Mudflats
- No main habitat but additional habitats present
- Traditional orchard

Notes

Non-statutory sites: Hampshire Biodiversity Information Centre (HBIC), Kent Medway Biodiversity Record Centre (KMBRC), Sussex Biodiversity Record Centre (SBRC), 2020

National Nature Reserves, Local Nature Reserves, Ancient Woodland, Areas of Outstanding Natural Beauty, AONB, Country Parks, Priority Habitats: © Natural England copyright. Contains Ordnance Survey data © Crown copyright and database right 2021.

Basemapping: Contains OS data © Crown Copyright and database right 2020
Contains data from OS Zoomstack

Rev	Date	Drawn	Description	Ch'kd	App'd
01	12/02/2022	MP	For Information	ZT	AM

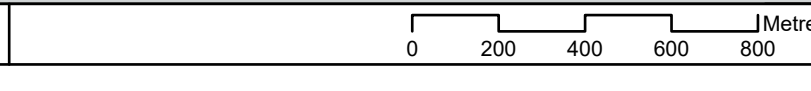
MOTT MACDONALD

Victory House,
Trafalgar Place
Brighton
BN1 4FY
T +44 (0)1273 365000
W mottmac.com

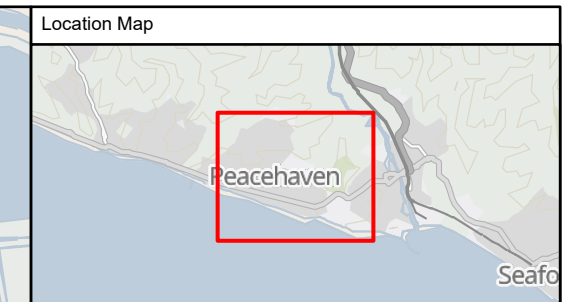
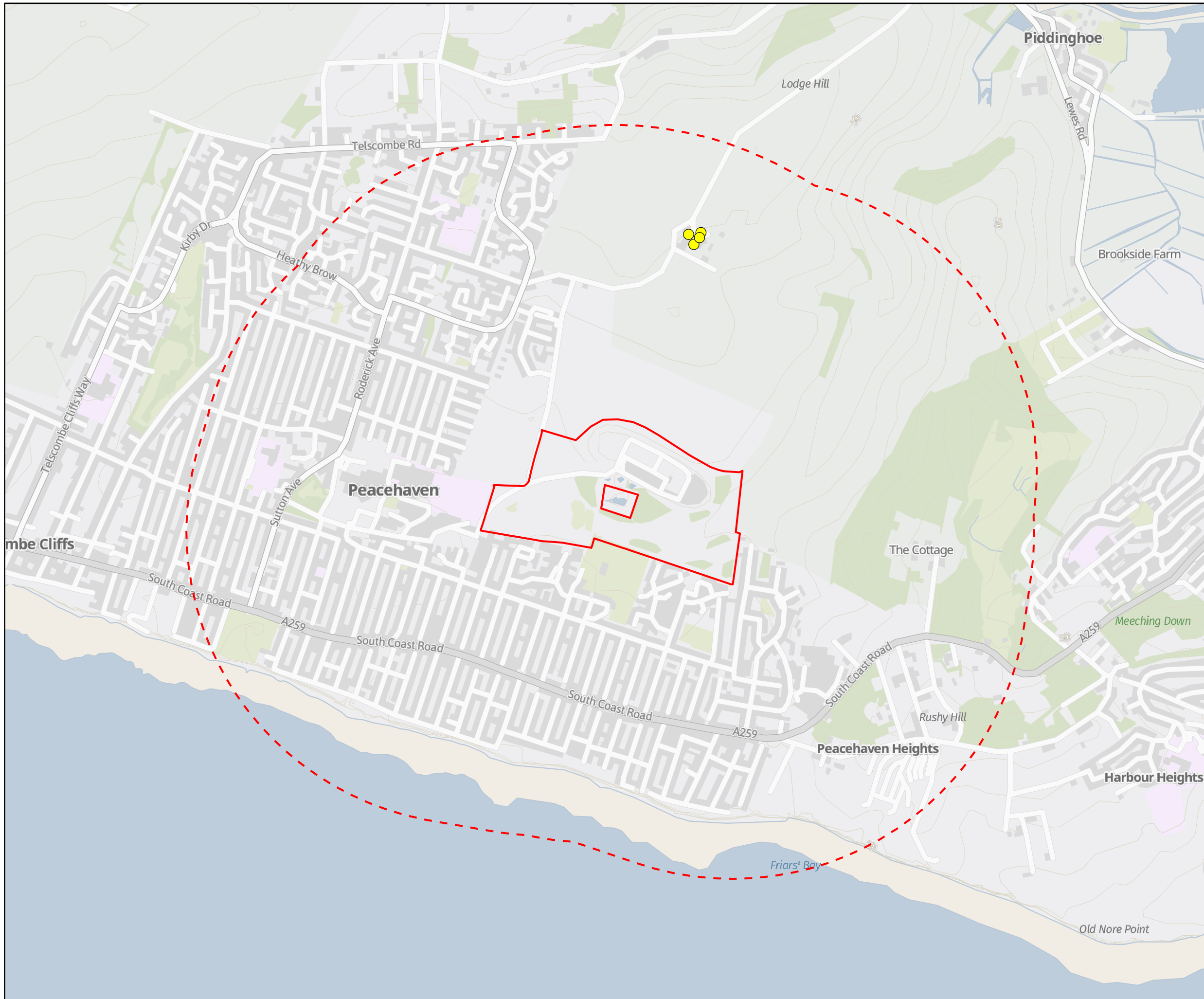


Title
SWS IED Environmental Permit Application
Ecology - Priority Habitats and Non-statutory Designated Sites
Peacehaven Wastewater Treatment Works

Designed	S Stone	Check	Zoe Trent
Drawn	M Pinney	Coordination	S Stone
GIS Check	N Critten	Approved	A Manns
Scale at A3	Status	Rev	Security
1:17,500	INF	01	STD



Drawing Number: 100419175-MMD-00-XX-GIS-Y-01



Key to Symbols

- - - Wastewater treatment works site boundary 1km buffer
- ▭ Wastewater treatment works site boundary
- Grade II listed building

Notes

Listed buildings and scheduled monuments: © Historic England 2021. Contains Ordnance Survey data © Crown copyright and database right 2020. The Historic England GIS Data contained in this material was obtained on 10/05/2020. The most publicly available up to date Historic England GIS Data can be obtained from HistoricEngland.org.uk.
 Basemapping: Contains OS data © Crown Copyright and database right 2020. Contains data from OS Zoomstack

Rev	Date	Drawn	Description	Ch'kd	App'd
01	12/02/2022	MP	For Information	JT	AM

M M
MOTT MACDONALD

Victory House,
 Trafalgar Place
 Brighton
 BN1 4FY
 T +44 (0)1273 365000
 W mottmac.com

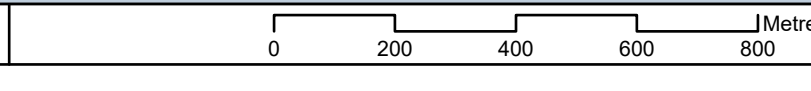
Client



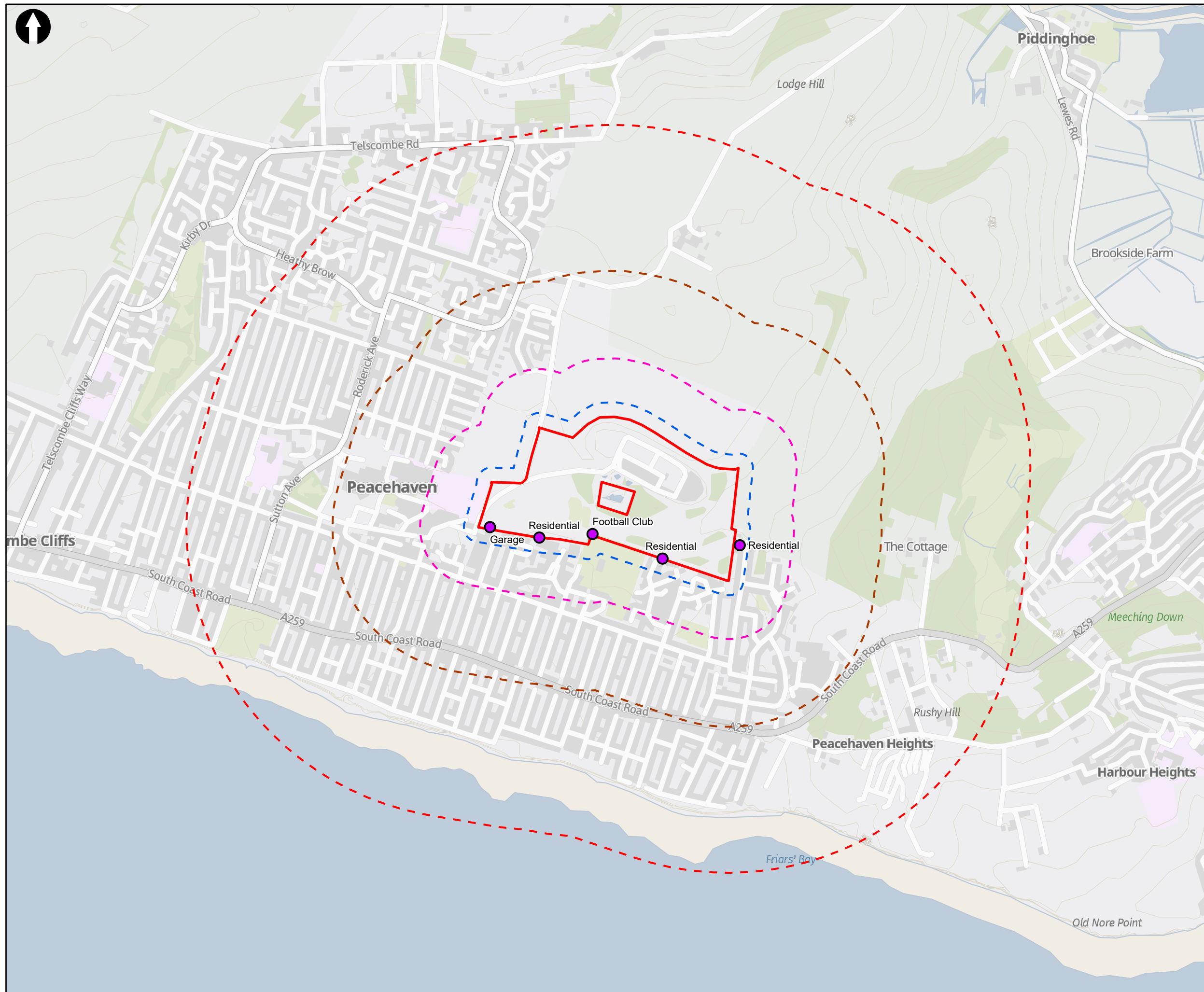
Title

SWS IED Environmental Permit Application
 Designated Heritage Assets
 Peacehaven Wastewater Treatment Works

Designed	S Stone	Check	J Timothy
Drawn	M Pinney	Coordination	S Stone
GIS Check	N Critten	Approved	A Manns
Scale at A3	Status	Rev	Security
1:12,500	INF	01	STD



Drawing Number 100419175-MMD-00-XX-GIS-Y-02



Key to Symbols

- Wastewater treatment works site boundary
- Wastewater treatment works site boundary 50m buffer
- Wastewater treatment works site boundary 200m buffer
- Wastewater treatment works site boundary 500m buffer
- Wastewater treatment works site boundary 1km buffer
- Human receptor

Notes

Contains OS data © Crown Copyright and database right 2020
 Contains data from OS Zoomstack
 Human receptor: Mott MacDonald, 2020

Rev	Date	Drawn	Description	Ch'kd	App'd
01	12/02/2022	MP	For Information	JB	AM

M M
MOTT MACDONALD

Victory House,
 Trafalgar Place
 Brighton
 BN1 4FY
 T +44 (0)1273 365000
 W mottmac.com

Client

Title

SWS IED Environmental Permit Application
 Human Receptors
 Peacehaven Wastewater Treatment Works

Designed	S Stone	Check	J Burnell
Drawn	M Pinney	Coordination	S Stone
GIS Check	N Critten	Approved	A Manns
Scale at A3	Status	Rev	Security
1:12,500	INF	01	STD

Drawing Number 100419175-MMD-00-XX-GIS-Y-03

© Mott MacDonald Ltd.
 This document is issued for the party which commissioned it and for specific purposes connected with the captioned project only. It should not be relied upon by any other party or used for any other purpose.
 We accept no responsibility for the consequences of this document being relied upon by any other party, or being used for any other purpose, or containing any error or omission which is due to an error or omission in data supplied to us by other parties.

