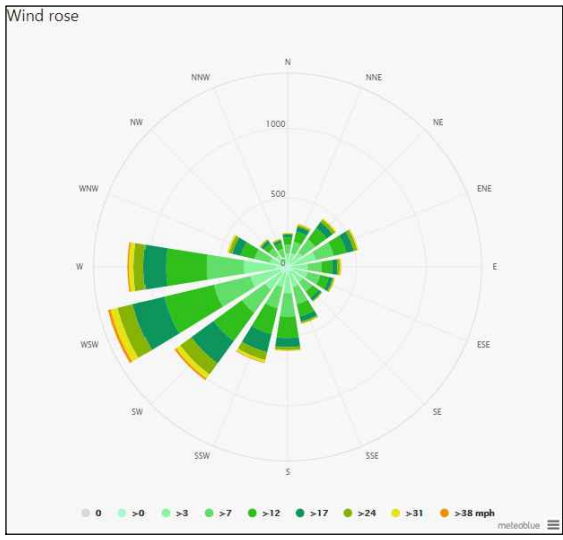
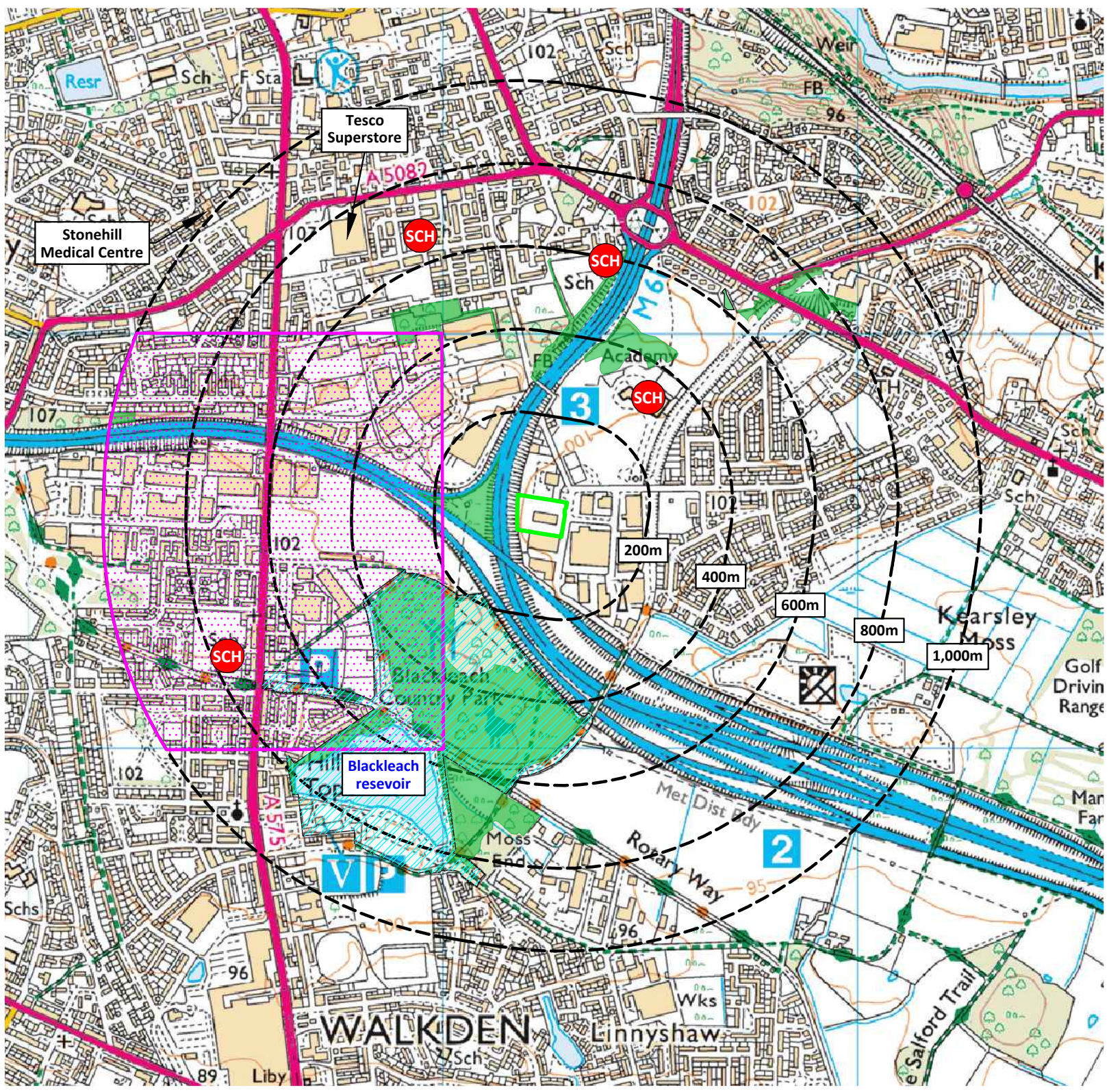
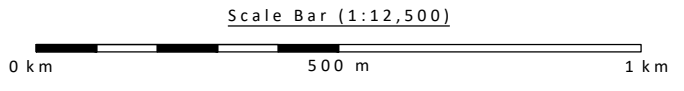


- Permit boundary
- Surface water body (pond / pool / lake)
- Stream, river, beck
- Buildings includes Agricultural, industry, commerce and retail - could also include small houses)
- Residential blocks
- Class A roads
- Class B roads
- Class C roads
- Local nature reserve / local wildlife site
- Protected species
- Priority Habitat - Deciduous Woodland
- Other woodland areas (non-habitat)
- SCH Schools including primary, high, colleges and Universities
- + Care homes
- + Places of worship
- H Fire hydrants (indicative)




Compass Wind Rose for Bolton sourced on 21/09/2021
- source: Meteoblue



NOTES
Drawing for indication only. Reproduced with the permission of the controller of H.M.S.O. Crown copyright licence No. 100022432. This drawing is copyright and property of Oaktree Environmental Ltd.

REVISION HISTORY			
Rev:	Date:	Init:	Description:
-	07.10.21	CP	Initial drawing
A	18.04.23	CP	Operator name change

Oaktree Environmental Ltd
Waste, Planning and Environmental Consultants



DRAWING TITLE
PERMIT BOUNDARY PLAN

CLIENT
Circle Recycling Ltd

PROJECT/SITE
Lyon Road Industrial Estate, Kearsley, Bolton, Lancashire BL4 8NB

SCALE @ A3 1:12,500	CLIENT NO 2948	JOB NO 001
-------------------------------	--------------------------	----------------------

DRAWING NUMBER LRIE/2948/04	REV A	STATUS Issued
---------------------------------------	-----------------	-------------------------

DRAWN BY CP	CHECKED --	DATE 18.04.23
-----------------------	----------------------	-------------------------

Lime House, Road Two, Winsford, Cheshire, CW7 3QZ
t: 01606 558833 | e: sales@oaktree-environmental.co.uk