

SITE ID  
 NGR 410673, 96607

NOTES  
 1. ANY MAPS ON THIS DRAWING ARE REPRODUCED FROM THE ORDNANCE SURVEY MAP WITH THE PERMISSION OF HIS MAJESTY'S STATIONERY OFFICE © CROWN COPYRIGHT RESERVED. LICENCE No. 100019539.  
 2. UNLESS NOTED OTHERWISE, ALL DIMENSIONS ARE IN MILLIMETRES AND ALL LEVELS ARE IN METRES AOD.

KEY  
 ——— NEW INSTALLATION BOUNDARY  
 ——— PROPOSED CHP PERMIT BOUNDARY HB3406LE/T001 DAA TO PROPOSED AD ACTIVITY

NO.	REVISIONS	DRN	CHK	APP	DATE

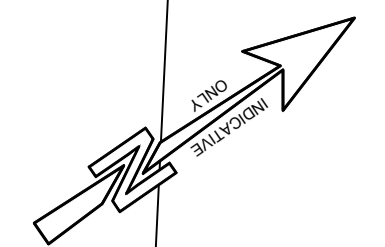
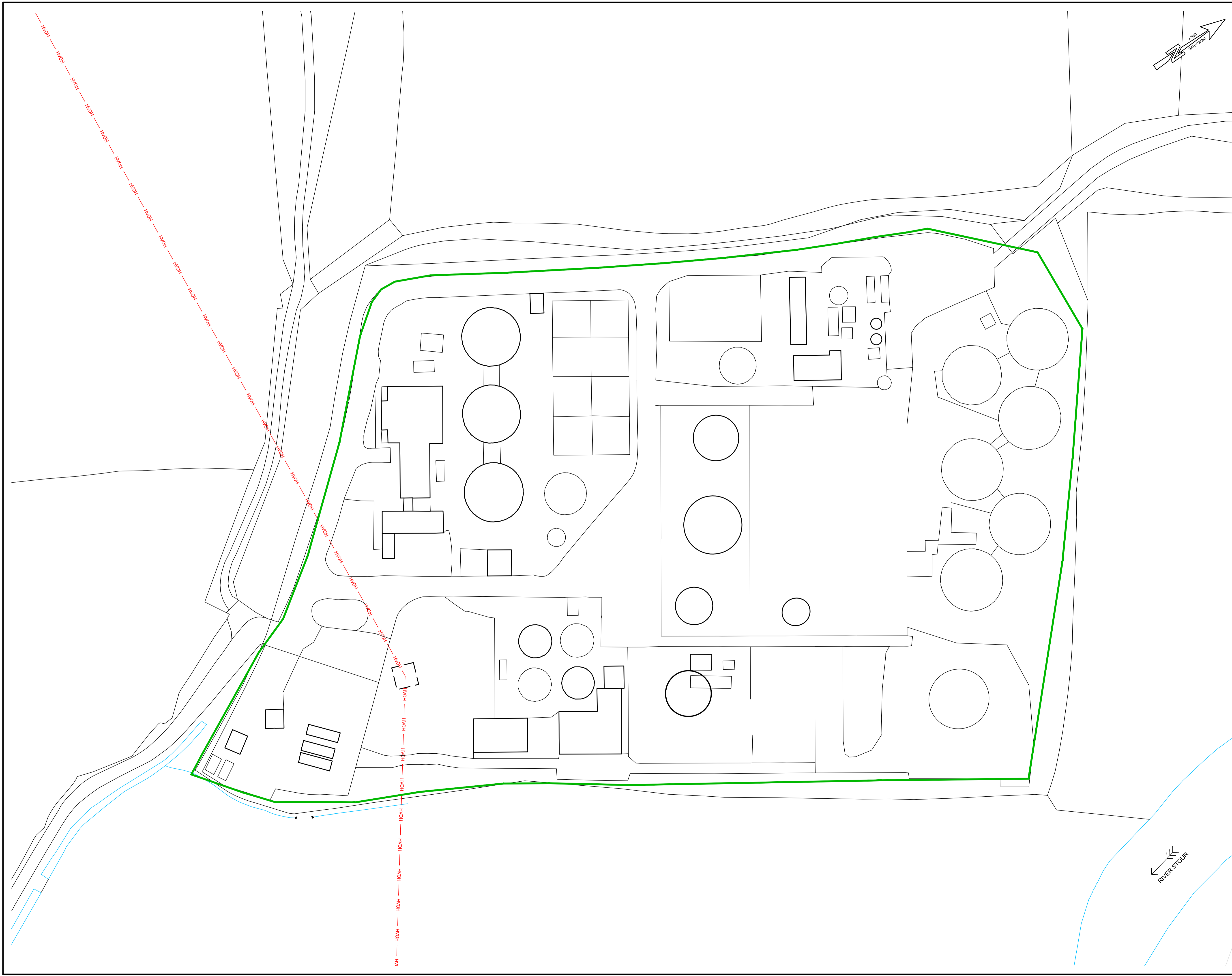
BERRYHILL WRC  
 AMP 7  
 WWEL/WWSL BOUNDARIES

**NOT APPROVED**

ORIGINAL DRAWING SIZE A1			
INITIALS	DATE	SCALES	REV
DESIGNED:	25/10/2023	1:500	C01
DRAWN BY:	JDP	25/10/2023	

DRAWING NUMBER  
 D14219-WWSL-XX-XX-D-C-9010





SITE ID

NGR 410673, 96607

- NOTES
- ANY MAPS ON THIS DRAWING ARE REPRODUCED FROM THE ORDINANCE SURVEY MAP WITH THE PERMISSION OF HIS MAJESTY'S STATIONERY OFFICE © CROWN COPYRIGHT RESERVED. LICENCE No. 100019539.
  - UNLESS NOTED OTHERWISE, ALL DIMENSIONS ARE IN MILLIMETRES AND ALL LEVELS ARE IN METRES AOD.

**KEY**  
 NEW INSTALLATION BOUNDARY

NO.	DESCRIPTION	DATE	BY	CHK	APP

BERRYHILL WRC

AMP 7

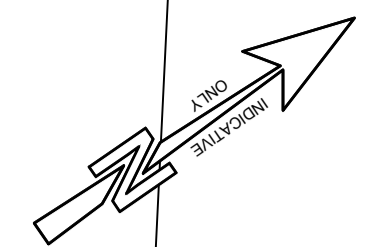
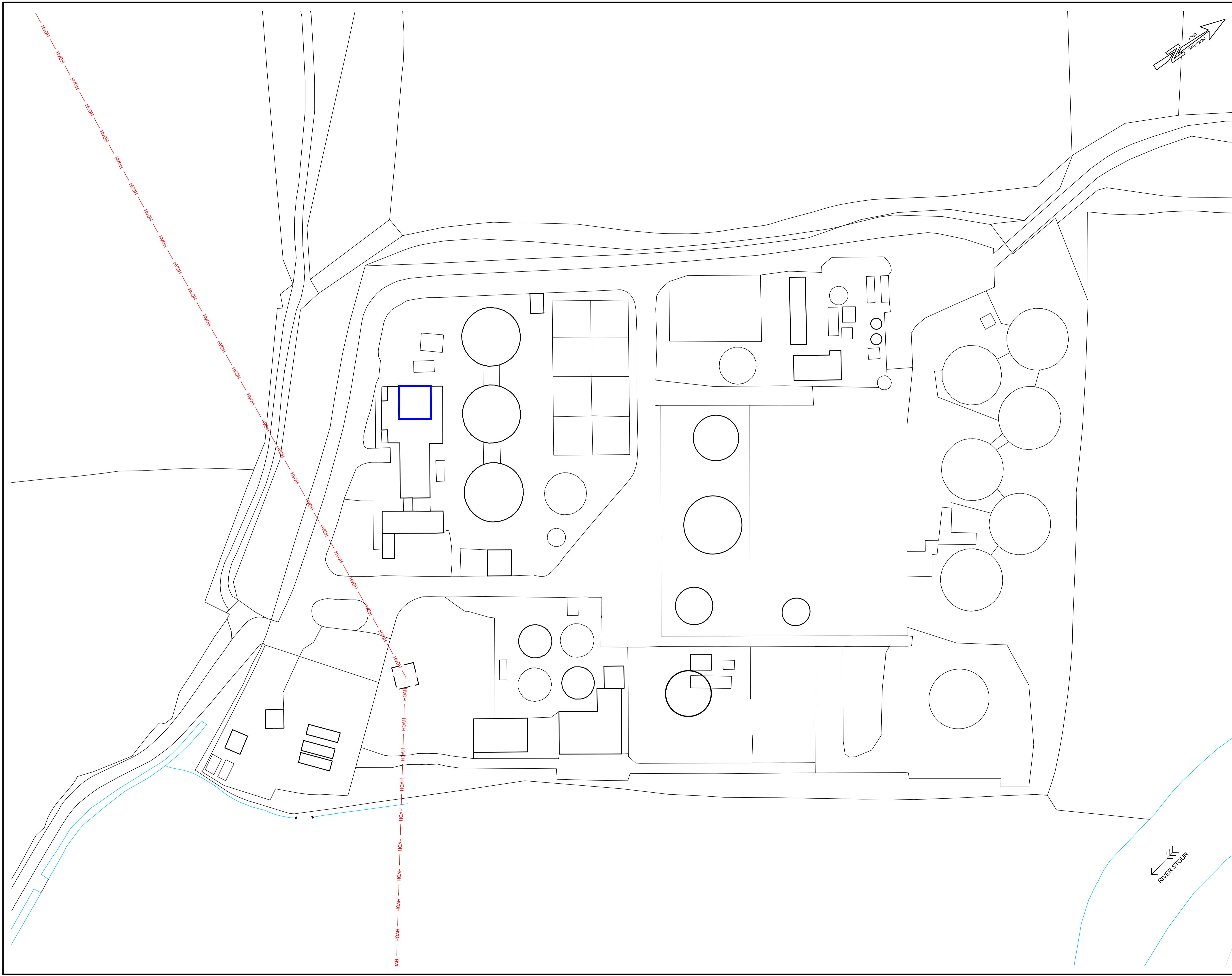
WWSL INSTALLATION BOUNDARY

**NOT APPROVED**

ORIGINAL DRAWING SIZE A1		INITIALS	DATE	SCALE	REV
DESIGNED:			25/10/2023	1:500	C01
DRAWN BY:	JDP		25/10/2023		

DRAWING NUMBER  
D14219-WWSL-XX-XX-D-C-9011





SITE ID

NGR 410673, 96607

- NOTES
- ANY MAPS ON THIS DRAWING ARE REPRODUCED FROM THE ORDNANCE SURVEY MAP WITH THE PERMISSION OF HIS MAJESTY'S STATIONERY OFFICE © CROWN COPYRIGHT RESERVED. LICENCE No. 100019539.
  - UNLESS NOTED OTHERWISE, ALL DIMENSIONS ARE IN MILLIMETRES AND ALL LEVELS ARE IN METRES AOD.

**KEY**  
 PROPOSED CHP PERMIT BOUNDARY HB3406LE/T001 DAA TO PROPOSED AD ACTIVITY

NO.	REVISIONS	DRN	CHK	APP	DATE

BERRYHILL WRC

AMP 7

WWEL PERMIT BOUNDARY

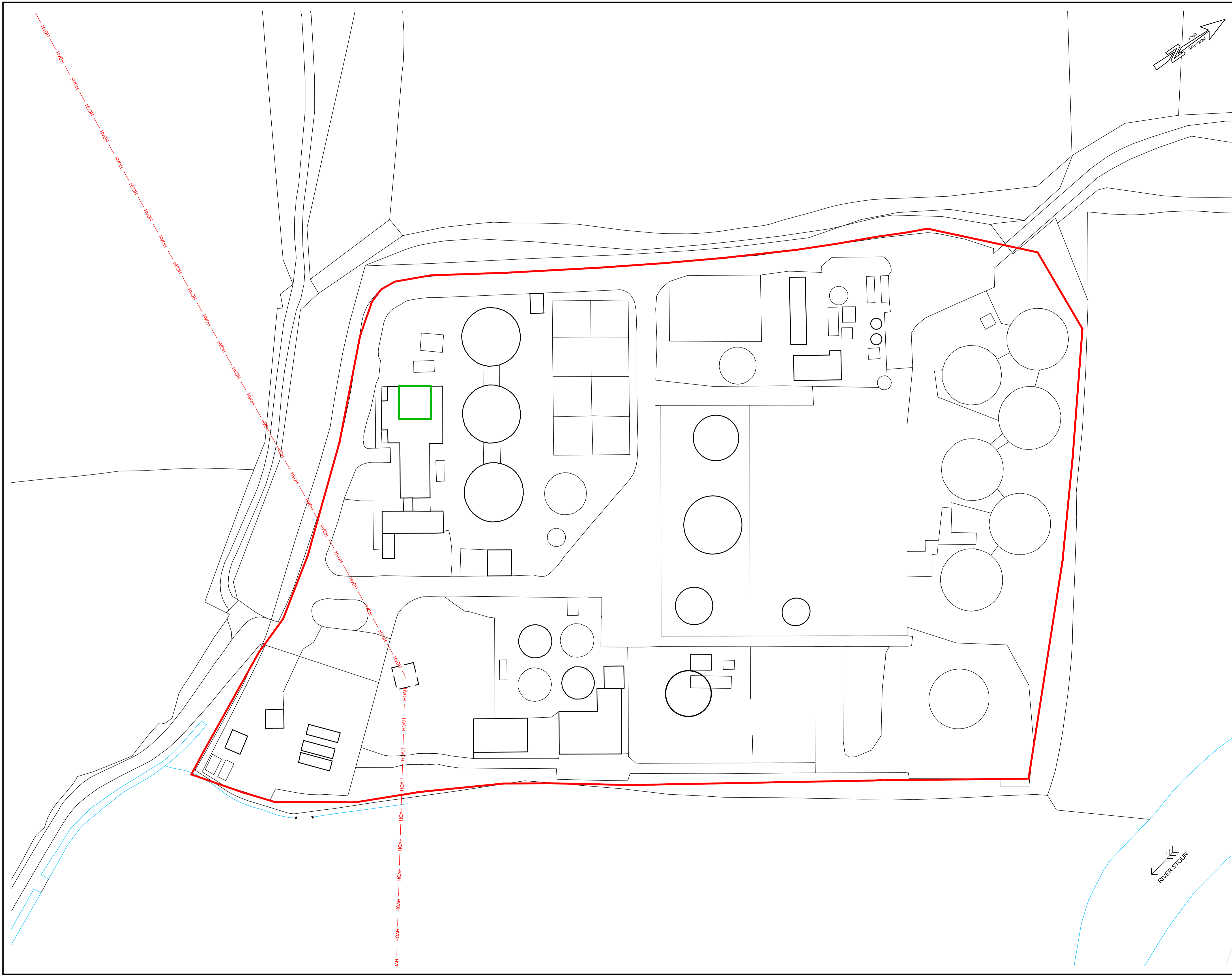
**NOT APPROVED**

ORIGINAL DRAWING SIZE A1		INITIALS	DATE	SCALES	REV
DESIGNED:	25/10/2023			1:500	C01
DRAWN BY:	JDP	25/10/2023			

DRAWING NUMBER  
D14219-WWSL-XX-XX-D-C-9012



RIVER STOUR



SITE ID  
 NGR 410673, 96607

NOTES  
 1. ANY MAPS ON THIS DRAWING ARE REPRODUCED FROM THE ORDNANCE SURVEY MAP WITH THE PERMISSION OF HIS MAJESTY'S STATIONERY OFFICE © CROWN COPYRIGHT RESERVED. LICENCE No. 100019539.  
 2. UNLESS NOTED OTHERWISE, ALL DIMENSIONS ARE IN MILLIMETRES AND ALL LEVELS ARE IN METRES AOD.

— INSTALLATION BOUNDARY MP3193FE (WWSL)  
 — PROPOSED CHP PERMIT BOUNDARY HB3406LE (WWEL)

NO.	REVISIONS	DRN	CHK	APP	DATE

BERRYHILL WRC  
 AMP 7  
 MULTI-OPERATOR PERMIT  
 BOUNDARY PLAN

**NOT APPROVED**

ORIGINAL DRAWING SIZE A1		INITIALS	DATE	SCALES	REV
DESIGNED:	25/10/2023			1:500	C01
DRAWN BY:	JDP 25/10/2023				

DRAWING NUMBER  
 D14219-WWSL-XX-XX-D-C-9013





**SITE ID**  
NGR 410673, 96607

**NOTES**  
1. ANY MAPS ON THIS DRAWING ARE REPRODUCED FROM THE ORDNANCE SURVEY MAP WITH THE PERMISSION OF HIS MAJESTY'S STATIONERY OFFICE © CROWN COPYRIGHT RESERVED. LICENCE No. 100019539.  
2. UNLESS NOTED OTHERWISE, ALL DIMENSIONS ARE IN MILLIMETRES AND ALL LEVELS ARE IN METRES AOD.

**KEY**  
NEW INSTALLATION BOUNDARY

MK	REVISIONS	DRN	CHK	APP	DATE

**BERRYHILL WRC**

**AMP 7**

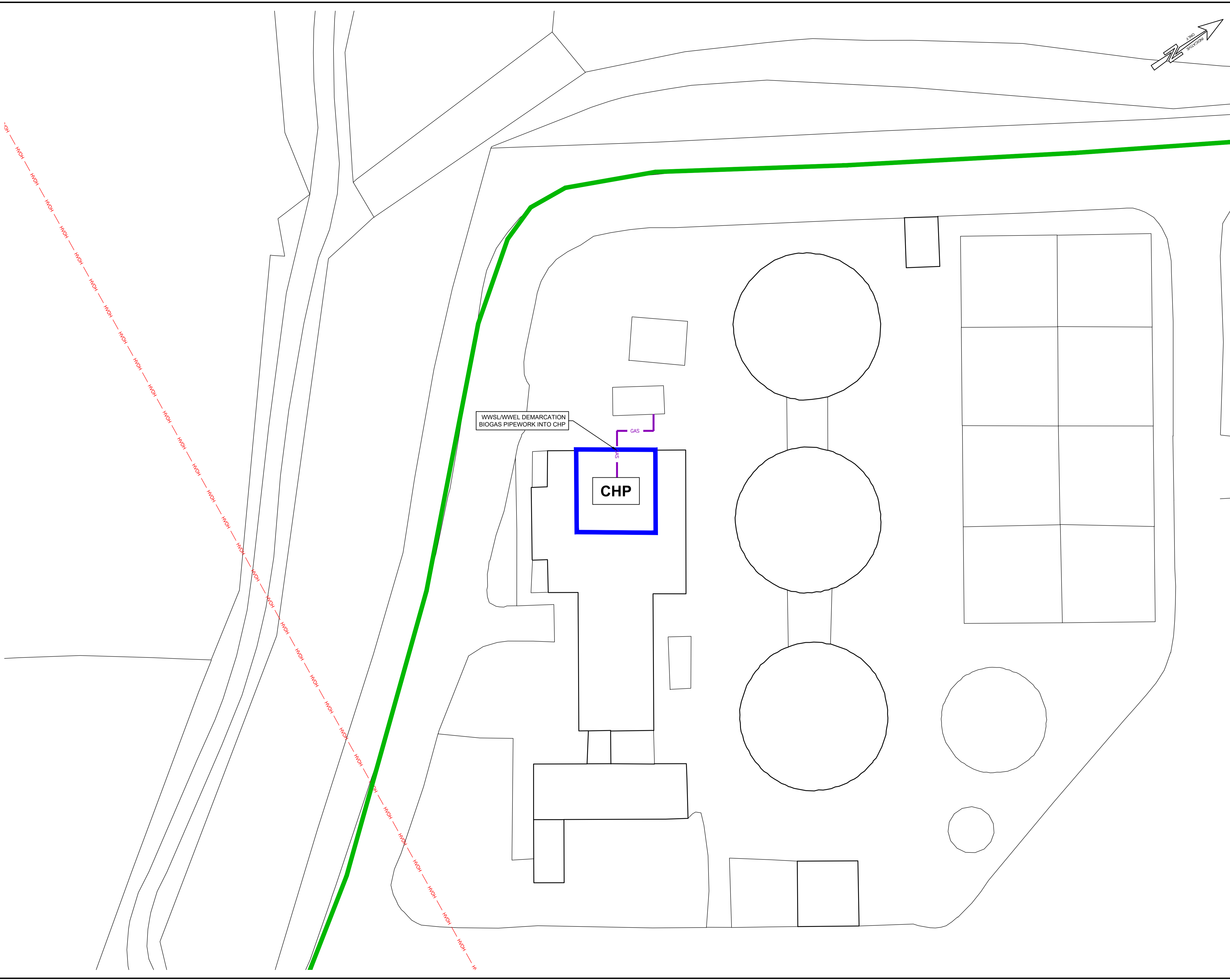
**WEEKLY/MONTH SNIFF TESTING LOCATIONS**

**NOT APPROVED**

ORIGINAL DRAWING SIZE A1		INITIALS	DATE	SCALES	REV
DESIGNED:		JDP	25/10/2023	1:500	C01
DRAWN BY:		JDP	25/10/2023		

DRAWING NUMBER  
D14219-WWSL-XX-XX-D-C-9014

**Wessex Water**  
YTL GROUP



SITE ID

NGR 410673, 96607

- NOTES
1. ANY MAPS ON THIS DRAWING ARE REPRODUCED FROM THE ORDNANCE SURVEY MAP WITH THE PERMISSION OF HIS MAJESTY'S STATIONERY OFFICE © CROWN COPYRIGHT RESERVED. LICENCE No. 100019539.
  2. UNLESS NOTED OTHERWISE, ALL DIMENSIONS ARE IN MILLIMETRES AND ALL LEVELS ARE IN METRES AOD.

NO.	REVISIONS	DRN	CHK	APP	DATE

BERRYHILL WRC

AMP 7

DEMARCATION WWSL/WWEL

**NOT APPROVED**

ORIGINAL DRAWING SIZE A1			
INITIALS	DATE	SCALES	REV
DESIGNED:	25/10/2023	1:500	C01
DRAWN BY:	JDP 25/10/2023		

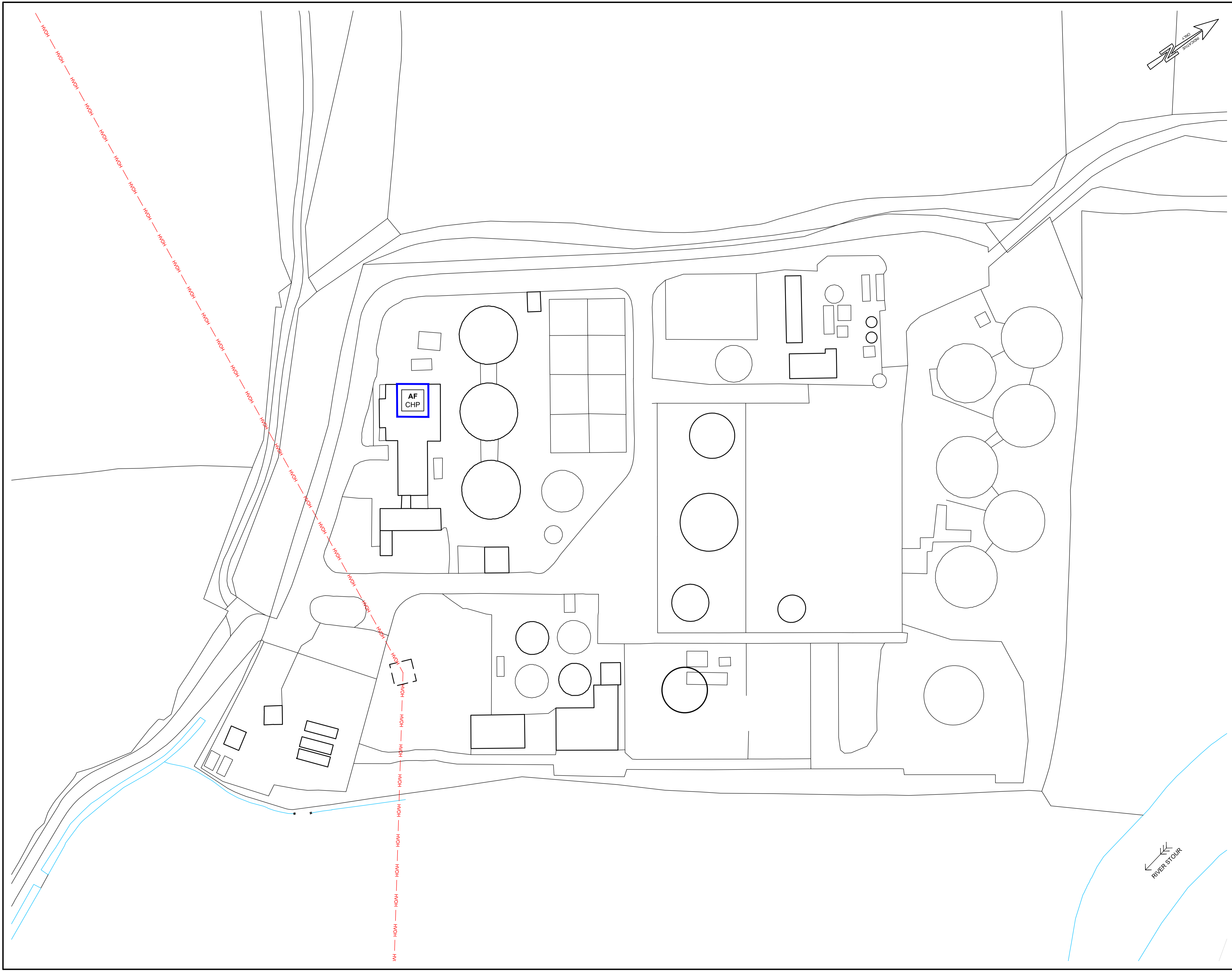
DRAWING NUMBER  
D14219-WWSL-XX-XX-D-C-9015



KEY	
A1	EMERGENCY TANK 1 (SECONDARY DIGESTER)
A2	EMERGENCY TANK 2 (SECONDARY DIGESTER)
A3	EMERGENCY TANK 3 (SECONDARY DIGESTER)
B1	IMPORT HOWARD TANK 1
B2	IMPORT HOWARD TANK 2
B3	IMPORT HOWARD TANK 3
C	CENTRATE TANK
D	DIGESTER FEED BUFFER TANK AND CENTRATE PUMPING STATION
E	RAW SLUDGE RECEPTION TANK SLTH01
F	RAW SLUDGE RECEPTION TANK SLTH03
G	SAS & RAW BLENDING TANK SLTH02
H	PRIMARY BUFFER TANK SLTH04
I	HOLDENHURST SAS RECEPTION TANK SLTH05
J	2No. PRIMARY STRAIN PRESSES
K	RAW GBT'S AND POLY SYSTEM FOR PRIMARY SLUDGE
L	SAS GBT AND POLY DOSING
M	RETURN LIQUOR PUMPING STATION
N1	PRIMARY DIGESTER 1
N2	PRIMARY DIGESTER 2
N3	PRIMARY DIGESTER 3
N4	PRIMARY DIGESTER 4
O1	SECONDARY DIGESTER 4
O2	SECONDARY DIGESTER 5
O3	SECONDARY DIGESTER 6
O4	SECONDARY DIGESTER 7
O5	SECONDARY DIGESTER 8
O6	SECONDARY DIGESTER 9
O7	SECONDARY DIGESTER 10
O8	SECONDARY DIGESTER 11
O9	SECONDARY DIGESTER 12
P	SECONDARY OVERFLOW TANK
Q	GAS HOLDER
R	CENTRIFUGE FEED TANK
S	3No. CENTRIFUGES
T	CENTRIFUGE POLY MAKEUP
U	CAKE SKIP HOLDING AREA
V	DEMON PLANT
W	DEMON BOILER
X	SLUDGE IMPORT TANKER POINT & STRAINPRESS
Y	3No. BOILERS
Z	WASTE GAS BURNER (FLARE)
AA	2No. GAS COMPRESSORS
AB	GAS BOOSTERS
AC	SILOXANE FILTER
AD	ABSTRACTION BOREHOLE
AE	STANDBY GENERATOR



SITE ID				
NGR	410673, 96607			
NOTES				
1. ANY MAPS ON THIS DRAWING ARE REPRODUCED FROM THE ORDINANCE SURVEY MAP WITH THE PERMISSION OF HIS MAJESTY'S STATIONERY OFFICE © CROWN COPYRIGHT RESERVED. LICENCE No. 100019539.				
2. UNLESS NOTED OTHERWISE, ALL DIMENSIONS ARE IN MILLIMETRES AND ALL LEVELS ARE IN METRES AOD.				
MK				
REVISIONS	DRN	CHK	APP	DATE
BERRYHILL WRC				
AMP 7				
WWSL ASSET PLAN				
<b>NOT APPROVED</b>				
ORIGINAL DRAWING SIZE A1				
INITIALS	DATE	SCALES	REV	
DESIGNED:	25/10/2023	1:500	C01	
DRAWN BY:	JDP	25/10/2023		
DRAWING NUMBER				
D14219-WWSL-XX-XX-D-C-9016				
Wessex Water YTL GROUP				



SITE ID

NGR 410673, 96607

NOTES

- ANY MAPS ON THIS DRAWING ARE REPRODUCED FROM THE ORDINANCE SURVEY MAP WITH THE PERMISSION OF HIS MAJESTY'S STATIONERY OFFICE © CROWN COPYRIGHT RESERVED. LICENCE No. 100019539.
- UNLESS NOTED OTHERWISE, ALL DIMENSIONS ARE IN MILLIMETRES AND ALL LEVELS ARE IN METRES AOD.

NO.	REVISIONS	DRN	CHK	APP	DATE

BERRYHILL WRC

AMP 7

WWEL ASSET PLAN

**NOT APPROVED**

ORIGINAL DRAWING SIZE A1

INITIALS	DATE	SCALES	REV
DESIGNED:	25/10/2023	1:500	C01
DRAWN BY:	JDP 25/10/2023		

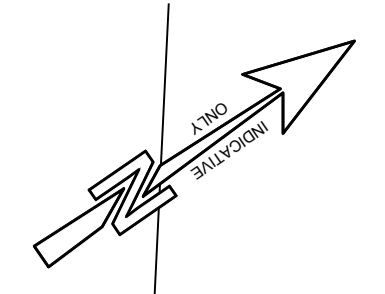
DRAWING NUMBER

D14219-WWSL-XX-XX-D-C-9017

**Wessex Water** **YTL** GROUP



KEY	
A1	WASTE GAS BURNER (FLARE)
A2	(A,B,C) 3No. BOILERS
A3	DEMON BOILER
A4	SAS GBT BUILDING
A5	
A6	
A7	DIGESTER PVRV'S
A8	
A9	GAS HOLDER PRV
S1	RETURN LIQUORS SAMPLING POINT
T1	RETURN LIQUORS TRANSFER POINT FROM PERMIT BOUNDARY
W1	ROAD SURFACE DRAINAGE GULLY
W2	
W3	
W4	
W5	
W6	
W7	
W8	
W9	CONDENSATE
W10	
W11	
W12	
W13	
W14	
W15	
W16	



SITE ID  
NGR 410673, 96607

NOTES  
1. ANY MAPS ON THIS DRAWING ARE REPRODUCED FROM THE ORDNANCE SURVEY MAP WITH THE PERMISSION OF HIS MAJESTY'S STATIONERY OFFICE © CROWN COPYRIGHT RESERVED. LICENCE No. 100019539.  
2. UNLESS NOTED OTHERWISE, ALL DIMENSIONS ARE IN MILLIMETRES AND ALL LEVELS ARE IN METRES AOD.

MK	REVISIONS	DRN	CHK	APP	DATE

BERRYHILL WRC  
AMP 7  
WWSL EMISSION PLAN

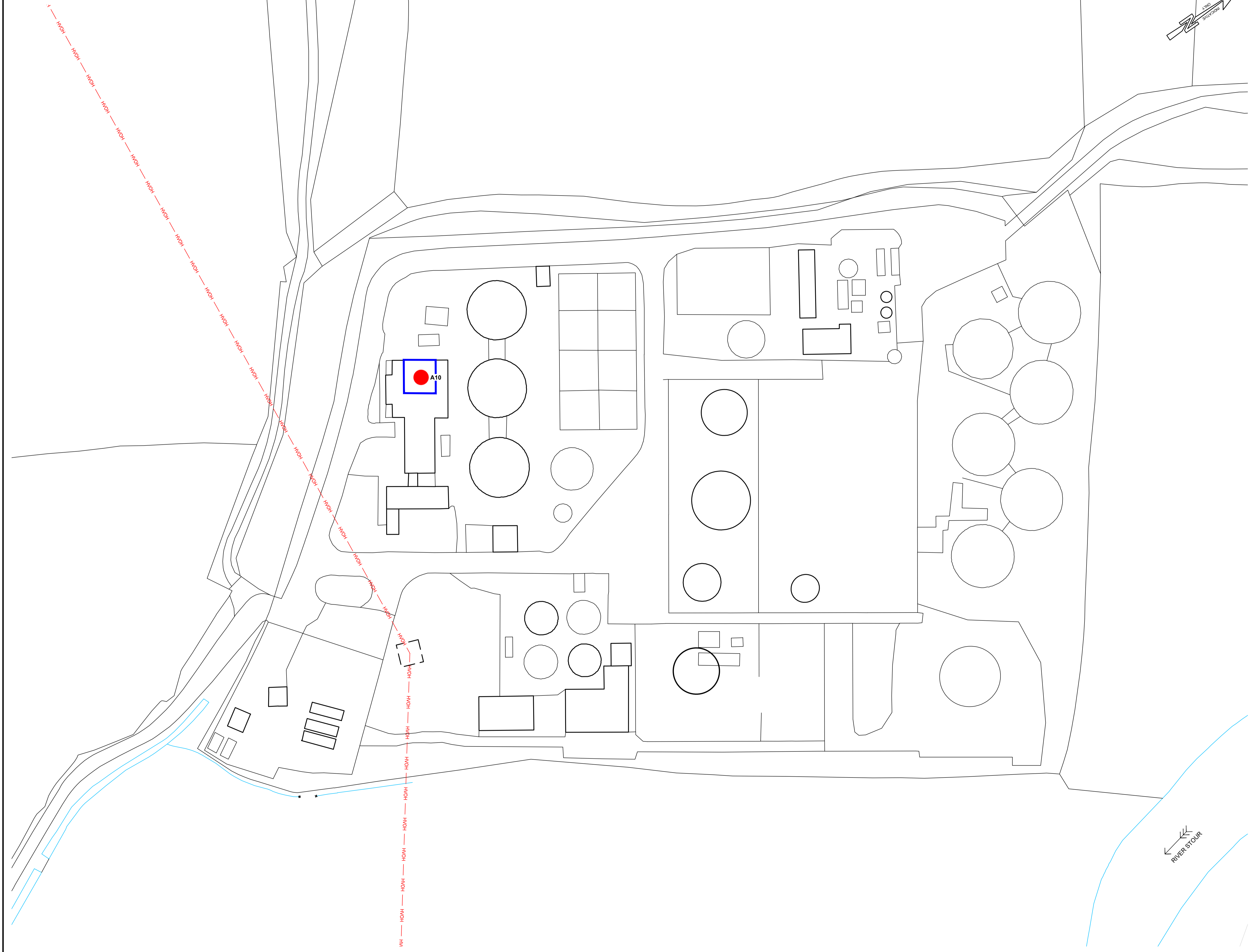
**NOT APPROVED**

INITIALS	DATE	SCALES	REV
DESIGNED:	25/10/2023	1:500	C01
DRAWN BY:	JDP 25/10/2023		

DRAWING NUMBER  
D14219-WWSL-XX-XX-D-C-9018



RIVER STOUR



- NOTES
- ANY MAPS ON THIS DRAWING ARE REPRODUCED FROM THE ORDNANCE SURVEY MAP WITH THE PERMISSION OF HIS MAJESTY'S STATIONERY OFFICE © CROWN COPYRIGHT RESERVED. LICENCE No. 100019539.
  - UNLESS NOTED OTHERWISE, ALL DIMENSIONS ARE IN MILLIMETRES AND ALL LEVELS ARE IN METRES AOD.

MK	REVISIONS	DRN	CHK	APP	DATE

BERRYHILL WRC

AMP 7

WWEL EMISSION PLAN

**NOT APPROVED**

ORIGINAL DRAWING SIZE A1		INITIALS	DATE	SCALES	REV
DESIGNED:	25/10/2023			1:500	C01
DRAWN BY:	JDP		25/10/2023		

DRAWING NUMBER  
D14219-WWSL-XX-XX-D-C-9019

