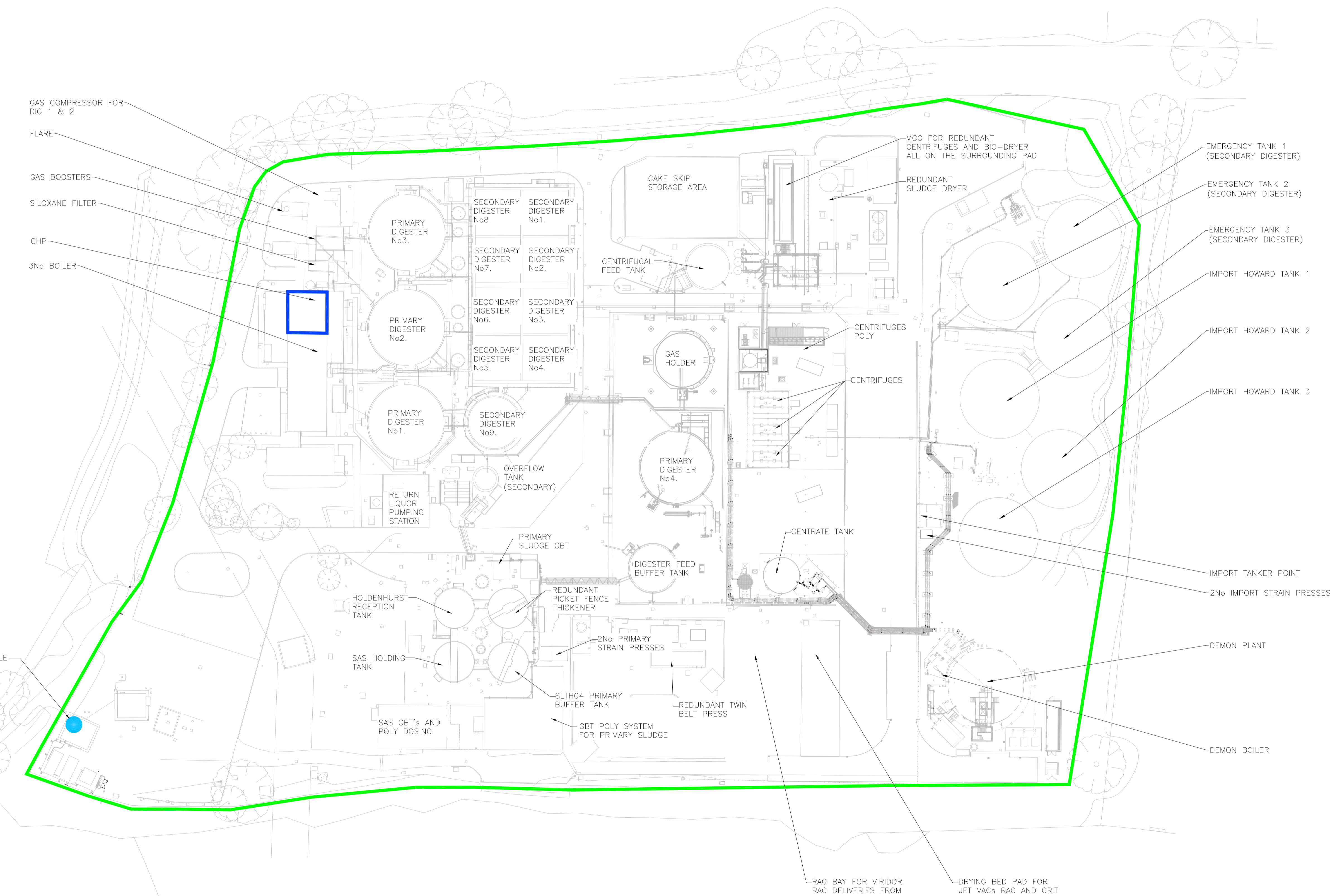
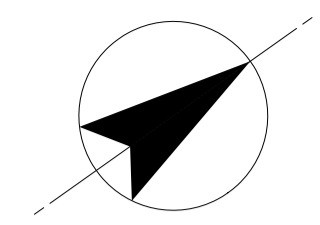




1. ANY MAPS SHOWN ON THIS DRAWING ARE REPRODUCED FROM THE ORDNANCE SURVEY MAP WITH THE PERMISSION OF HER MAJESTY'S STATIONERY OFFICE © CROWN COPYRIGHT RESERVED, LICENCE No 100019539



KEY
 NEW INSTALLATION BOUNDARY
 PROPOSED CHP PERMIT BOUNDARY HB3406LE/T001 DAA TO PROPOSED AD ACTIVITY.

| NO. | REVISIONS | DRN | CHK | APP | DATE |
|-----|-----------|-----|-----|-----|------|
| | | | | | |



BERRY HILL
BIORESOURCES CENTER
ENVIRONMENTAL PERMIT
APPLICATION
HB3406LE/T001
PROPOSED PERMIT BOUNDARY

| | |
|----------------------------|--------------|
| ORIGINAL DRAWING SIZE: A1 | SCALE: 1:500 |
| DRAWING NUMBER FIGURE 3 | REV. A |

SITE PLAN
SCALE 1:500

