

**BLEAK HILL II:
SECTION A-A 1:1,000**

WESTERN CONSERVATION AREA
Habitat range to include:
* Dry woodland with glades and rides to:
* Wet woodland, grading into:
* Periodically wet grassland and aquatic margins;
* Ponds to have wide marginal fringe for reed establishment
* Open Water

EASTERN RESTORATION AREA
Habitat range to include:
* Lowland Mixed Deciduous Woodland;
* Hazel-rich hedgerows to:
* Grassland:



**BLEAK HILL I:
SECTION B-B 1:1,000**

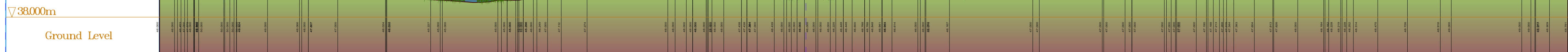
GAPS IN EXISTING HEDGEROW TO BE RE-PLANTED H2

NEW GREEN LANE H5 and H6
* Hazel-rich hedgerows:
* Along line of former lane (1870 OS);
* New footpath link

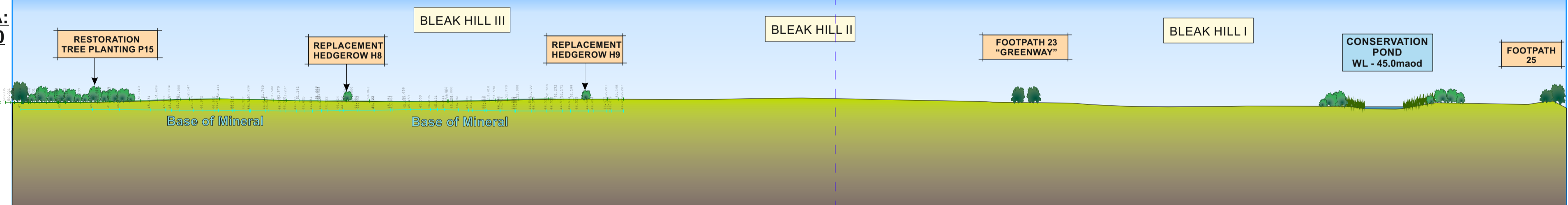
ADDITIONAL RESTORATION PLANTATION P12

PHASE 4 RESTORATION
Existing low lying grassland areas to receive surface drainage. Periodically wet. To be enhanced with further scrapes. Gorse colonisation retained

EXISTING RESTORATION PLANTATION P2



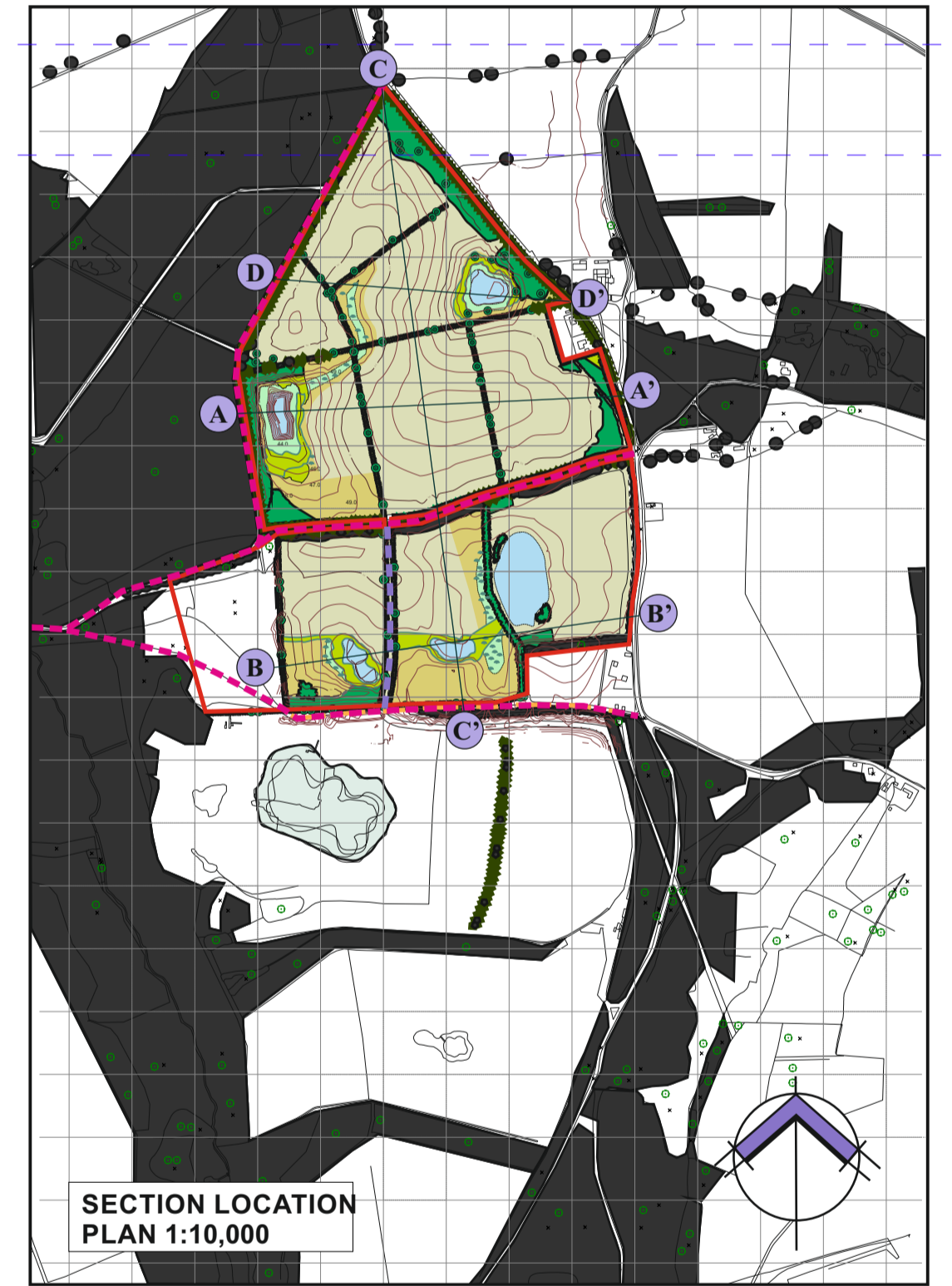
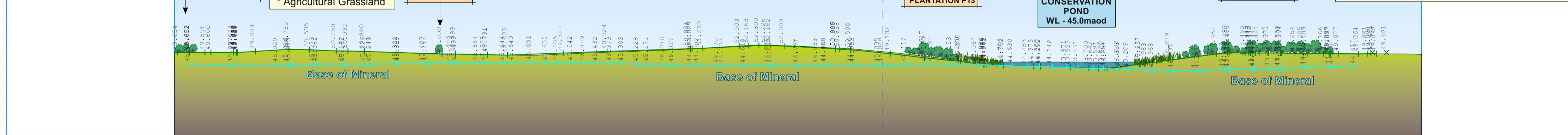
**APPLICATION AREA:
SECTION C-C 1:2,000**



**BLEAK HILL III:
SECTION D-D 1:1,000**

WESTERN RESTORATION AREA
Habitat range to include:
* Lowland Mixed Deciduous Woodland
* Hazel-rich hedgerows
* Agricultural Grassland

EASTERN CONSERVATION AREA
Habitat range to include:
* Dry woodland with glades and rides to:
* Periodically wet grassland and aquatic margins;
* Pond for surface water drainage to have wide marginal fringe for willow and reed



KEY:

- APPLICATION BOUNDARY
- RESTORATION CONTOUR (ma.O.D.)
- POND / WETLAND AREA
- PROPOSED ACID GRASSLAND OR LOWLAND MEADOW (Dependant on available soil substrate) To be managed by low intensity grazing in tandem with adjacent drier grassland
- PROPOSED AGRICULTURAL GRASSLAND

Note For Restoration Proposals refer to plan P6/206/7

Revisions	
A	Level Heights added to BH3 Sects C and D Sept 22 AW
Based on the Ordnance Survey Land Line Data with the Permission of Her Majesty's Stationary Office. © Crown Copyright. Licence No. 100018131	
Planning Department CEMEX UK Operations Limited CEMEX House, Coldharbour Lane Thorpe, Egham, Surrey TW20 8TD Telephone 01932 568833 Facsimile 01932 568933	
Drawn By	Company
AW	CEMEX UK Operations Limited
Date	Site
15 Sept 2022	HAMER WARREN: BLEAK HILL I & II
Scale(s) @A1)	Project
1: 1,000 / 1: 2,000	SAND & GRAVEL EXTRACTION
Chkd	Title
	RESTORATION SECTIONS
Site Ref.	Drawing No.
	P6 / 206 / 10 A