



Mannings Heath Transfer Station Site Condition Report

September 2024

Document Details

Document title	Mannings Heath Transfer Station Site Condition Report
Version	Version 1.0
Date	September 2024
Prepared by	Daniel Reeves – Environment and Industrial Risk Advisor – Technical Hydrogeology
Reviewed by	Katie Heath – Environment Permit Manager
Approved by	Andrew Jones – Environment and Industrial Risk Manager
Distribution	SUEZ Environment Agency

Document Review History

Date	Description	Summary of Changes
September 2024	Version 1	Original document

Contents

Mannings Heath Transfer Station	1
Site Condition Report.....	1
September 2024	1
Document Details.....	i
Document Review History.....	i
1 Introduction.....	2
2 Site Details	3
3 Condition of the Land at Permit Issue	4
3.1 Environmental Setting.....	4
3.1.1 Geology.....	4
3.1.2 Hydrogeology.....	4
3.1.3 Hydrology.....	5
3.2 Pollution History	5
3.2.1 Pollution Incidents.....	5
3.2.2 Historical Land Use and Present Site Use	5
3.2.3 Visual/Olfactory Evidence of Existing Contamination.....	6
3.2.4 Evidence of Damage to Pollution Prevention Measures	6
3.3 Previous Assessments	7
3.3.1 Historical Site Investigations, Assessments, Remediation and Verification Reports	7
4 Permitted Activities	8
5 Changes to the Activity.....	9
5.1 Changes to the Activity	9
6 Measures Taken to Protect Land	10
6.1 Inspection Records	10
7 Pollution Incidents That May Have Had an Impact on Land, and Their Remediation	11
7.1 Pollution Incidents.....	11
7.2 Investigation and Remediation Records.....	11
Figures	12
Appendices	13

Figures

Figure 1. Site Permit Boundary	12
--------------------------------------	----

Appendices

Appendix A. Site Sensitivity Report	13
Appendix B. Flood Screening Report	14
Appendix C. Historic Map Report	15

1 Introduction

The Environmental Permitting (England and Wales) Regulations 2016 (as amended) require the production of a Site Condition Report (SCR) for any facility that may cause a significant risk to land or groundwater.

This document constitutes the SCR provided to support the development and permit application for Mannings Heath Transfer Station (the Site). It is written in line with the requirements of the Environment Agency SCR template.

This report comprises a number of sections; different sections are required to be completed during the lifetime of the facility as detailed below. This report is comprised of Sections 1 to 7.

Permit Application:	Sections 1, 2 and 3 must be completed and submitted with the application.
Permit Life:	Sections 4, 5, 6 and 7 must be maintained.
Permit Surrender:	Add a new document reference in Section 1, Complete sections 8, 9 and 10 and submit with the surrender application.

2 Site Details

Name of Applicant:	SUEZ Recycling and Recovery UK Ltd
Activity Address:	Mannings Heath Transfer Station, Mannings Heath Road, Poole, BH12 4NH
National Grid Reference:	SZ 03900 94150
Document reference and dates for Site Condition Report at Permit Application and Surrender:	This report is prepared and submitted in support of the application to vary the environmental permit for Mannings Heath Transfer Station. February 2024.
Document references for site plans (including location and boundaries):	Figure 1 – Site Permit Boundary

Note:

The permit application process requires the submission of a site plan to the Environment Agency. Plans must be submitted with the application that shows:

- Site location, the area covered by the site condition report, and the location and nature of the activities and/or waste facilities on the site.
- Locations of receptors, sources of emissions/releases, and monitoring points.
- Site drainage.
- Site surfacing.

If the above information is not shown in the figures accompanying the Site Management Plan, then addition plans must be provided in this SCR.

3 Condition of the Land at Permit Issue

3.1 Environmental Setting

Environmental Setting:

- Geology;
- Hydrogeology, and;
- Hydrology.

The permit application area is located on the footprint of Mannings Heath Transfer Station which is located in the northwest of Bournemouth, approximately 5.5km northwest of the town centre, and 4.5km northeast of Poole. The Site sits within an industrial estate and is comprised of concrete hardstanding with containers and open air bays for the storage of wastes and a large central building.

The Site location and permit boundary are identified in Figure 1.

The Site background and sensitivity information is provided in Appendix A.

3.1.1 Geology

The local area is underlain by river terrace deposits of sand and gravel which in turn overlays the Branksome Sand Formation. However, borehole logs from the BGS indicate that there is approximately 4m of made ground fill consisting of silt, sand and clay mixed with organic matter and minor waste.

There are no known shallow mining hazards and the site is not within an area that could be affected by coal mining. Regarding radon affected areas; less than one percent of homes are above the action level, and there are no radon protective measures that are necessary in the construction of new dwellings or extensions.

3.1.2 Hydrogeology

Both the superficial head deposits and Branksome Sand Formations are classified by the Environment Agency as Secondary A Aquifers which are able to provide strategic local yields and provide base flow for rivers.

The Site does not lie within a groundwater source protection zone (SPZ) and there are no SPZs within the site vicinity. There are no licensed groundwater abstractions within 250m, or potable water groundwater abstractions within 2km, of the site boundary.

3.1.3 Hydrology

The nearest surface water feature to the Site is a small urban stream approximately 350m to the north-west, with the nearest major water feature being an unnamed stream flowing to the southeast approximately 1.5km to the northeast.

There are known to be 3 active licensed discharge consents within 1km of the site, however, none of these are directly related to the Site.

The Envirocheck Report sensitivity data (Appendix A) indicates there is a limited risk of flooding at the Site from fluvial sources, the detailed modelling provided by the flood risk reporting is appended as Appendix B identifies a risk of surface flooding from a 75, 100 and 1000 year return period on the southern boundary of the Site.

3.2 Pollution History

Pollution History:

- Pollution Incidents, that may have affected land;
- Historical Land Use, and associated contaminants;
- Any visual/olfactory evidence of existing contamination, and;
- Evidence of damage to pollution prevention measures.

3.2.1 Pollution Incidents

No pollution incidents have been recorded to controlled waters directly related to the Site or within 1km. However it is noted that a prosecution relating to a petrol spill is recorded approximately 250m northwest, as well as 3 prosecutions related to waste storage and processes between 255m-669m from the Site.

3.2.2 Historical Land Use and Present Site Use

The historical mapping is provided in Appendix C.

The Site is currently operated as a waste transfer station handling wood, WEEE and plastics and is comprised of a central building and a concrete hard standing.

The historical mapping shows that a gravel pit was present in the southeast corner of the site from 1887 until being identified as being disused in the 1963 mapping. The surrounding areas are recorded as being a mix of agricultural land, sand and gravel pits and brick works from 1887 to 1902. Development around the Site begun in the early 20th century with a hospital opening to the northeast, with Newtown to the southwest undergoing significant expansion in the 1932 mapping.

The 1936 map indicates development of residential buildings to the southeast of the site, with apparently commercial buildings in the northwest. Further development of the Site is recorded in the 1963-71 map which

shows a layout of the depot area, with further expansion of the surrounding industrial estate at this time. Additional expansion of commercial, industrial and residential properties is recorded to the northwest during the 1990's, which shows the development of the Site into its current layout.

3.2.3 Visual/Olfactory Evidence of Existing Contamination

There is no visual or olfactory evidence of existing contamination at the Site.

3.2.4 Evidence of Damage to Pollution Prevention Measures

There is no evidence for damage to the pollution prevention measures present at the Site.

3.3 Previous Assessments

Evidence of Historic Contamination:

- Historical Site Investigation;
- Historical Assessments, and;
- Remediation and Verification Reports.

3.3.1 Historical Site Investigations, Assessments, Remediation and Verification Reports

No historic site investigations, assessments or remediation and verification reports are held on file for this Site.

4 Permitted Activities

Permitted Activities:	The site is permitted as a Transfer Station.
Non-permitted Activities Undertaken:	N/A at this time
References: Plan showing activity layout; Env Risk Assessment.	Figure 1

5 Changes to the Activity

Have there been any changes to the activity boundary?	N/A at this time
Have there been any changes to the permitted activities?	N/A at this time
Have any 'dangerous substances' not identified in the Application Site Condition Report been used or produced as a result of the permitted activities?	N/A at this time
Checklist of supporting information:	<p><i>Plan showing any changes to the boundary (where relevant)</i></p> <p><i>Description of the changes to the permitted activities (where relevant)</i></p> <p><i>List of 'dangerous substances' used/produced by the permitted activities that were not identified in the Application Site Condition Report (where relevant)</i></p>

5.1 Changes to the Activity

N/A at this time

6 Measures Taken to Protect Land

Use records that you collected during the life of the permit to summarise whether pollution prevention measures worked. If you can't, you need to collect land and/or groundwater data to assess whether the land has deteriorated.

Supporting Information:

Inspection records and summary of findings of inspections for all pollution prevention measures, and;
Records of maintenance, repair and replacement of pollution prevention measures.

6.1 Inspection Records

N/A at this time

7 Pollution Incidents That May Have Had an Impact on Land, and Their Remediation

Summarise any pollution incidents that may have damaged the land. Describe how you investigated and remedied each one. If you can't, you need to collect land and /or groundwater reference data to assess whether the land has deteriorated while you've been there.

Supporting Information:

Records of pollution incidents that may have impacted on land, and;
Records of their investigation and remediation.

7.1 Pollution Incidents

N/A at this time.

7.2 Investigation and Remediation Records

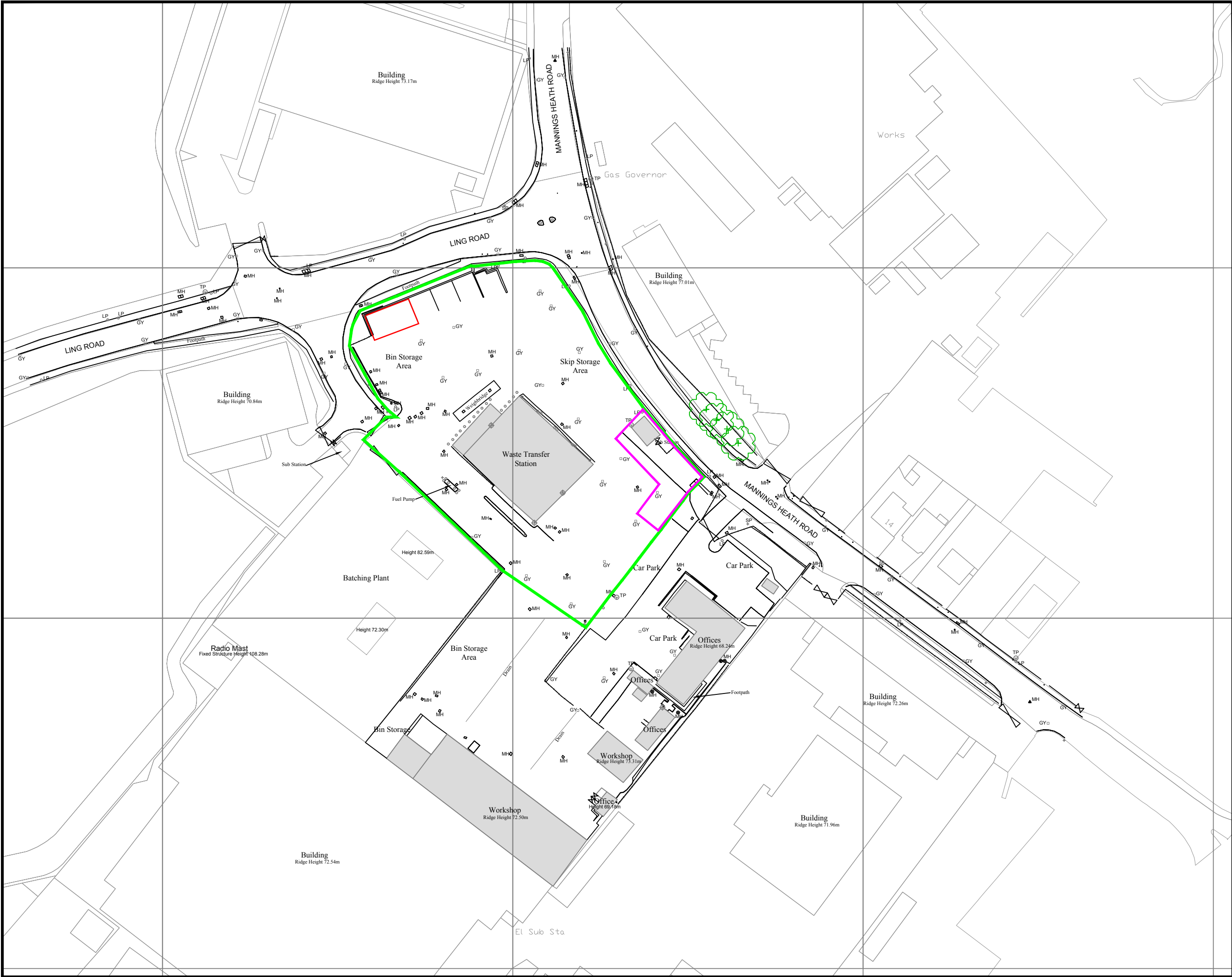
N/A at this time.



Recycling and recovery UK

Figures

Figure 1. Site Permit Boundary




Notes

1. Reproduced from the Ordnance Survey Map with the permission of the Controller of Her Majesty's Stationary Office, Crown Copyright, Licence Number 100004910.

- Permit Boundary
- Wood Storage Area
- WEEE/Hazardous Waste Storage Area

Rev	subject	date
A	Wood and WEEE storage areas added	Nov 2013
B	WEEE storage areas amended and re-titled & Company Logo updated	Feb 2019



Darwen Resource Recovery Park, Lower Eccleshill Road, Darwen, BB3 9RP
Tel: 01254 819700, Fax: 01254 819749, Email: richard.bisset@suez.co.uk

Site Mannings Heath Transfer Station	
Title Site Management Plan Site Layout & Permit Boundary	
Scale 1:1000 on A3	
Date November 2022	
Drawing Ref Mnh-SMP-1122-01b	Drawn by AJ
	Checked by PD



Appendices

Appendix A. Site Sensitivity Report

Envirocheck[®] Report:

Datasheet

Order Details:

Order Number:

356028781_1_1

Customer Reference:

Mannings Heath - SCR

National Grid Reference:

403900, 94150

Slice:

A

Site Area (Ha):

0.63

Search Buffer (m):

1000

Site Details:

Site at 403910, 94150

Client Details:

Mr D Reeves

Suez Recycling & Recovery UK Ltd

Packington House

Packington Lane

Little Packington

Coventry

Warwickshire

CV7 7HN

Report Section	Page Number
Summary	-
Agency & Hydrological	1
Waste	16
Hazardous Substances	-
Geological	28
Industrial Land Use	45
Sensitive Land Use	91
Data Currency	93
Data Suppliers	100
Useful Contacts	101

Introduction

The Environment Act 1995 has made site sensitivity a key issue, as the legislation pays as much attention to the pathways by which contamination could spread, and to the vulnerable targets of contamination, as it does the potential sources of contamination. For this reason, Landmark's Site Sensitivity maps and Datasheet(s) place great emphasis on statutory data provided by the Environment Agency/Natural Resources Wales and the Scottish Environment Protection Agency; it also incorporates data from Natural England (and the Scottish and Welsh equivalents) and Local Authorities; and highlights hydrogeological features required by environmental and geotechnical consultants. It does not include any information concerning past uses of land. The datasheet is produced by querying the Landmark database to a distance defined by the client from a site boundary provided by the client. In this datasheet the National Grid References (NGRs) are rounded to the nearest 10m in accordance with Landmark's agreements with a number of Data Suppliers.

Copyright Notice

© Landmark Information Group Limited 2024. The Copyright on the information and data and its format as contained in this Envirocheck® Report ("Report") is the property of Landmark Information Group Limited ("Landmark") and several other Data Providers, including (but not limited to) Ordnance Survey, British Geological Survey, the Environment Agency/Natural Resources Wales and Natural England, and must not be reproduced in whole or in part by photocopying or any other method. The Report is supplied under Landmark's Terms and Conditions accepted by the Customer. A copy of Landmark's Terms and Conditions can be found with the Index Map for this report. Additional copies of the Report may be obtained from Landmark, subject to Landmark's charges in force from time to time. The Copyright, design rights and any other intellectual rights shall remain the exclusive property of Landmark and /or other Data providers, whose Copyright material has been included in this Report. © Environment Agency & United Kingdom Research and Innovation 2024. © Natural Resources Wales & United Kingdom Research and Innovation 2024.

Natural England Copyright Notice

Site of Special Scientific Interest, National Nature Reserve, Ramsar, Special Protection Area, Special Conservation Area, Marine Nature Reserve data (derived from Ordnance Survey 1:10000 raster) is provided by, and used with the permission of, Natural England who retain the copyright and Intellectual Property Rights for the data.

Scottish Natural Heritage Copyright

Contains SNH information licensed under the Open Government Licence v3.0.

Ove Arup Copyright Notice

The Mining Instability data was obtained on licence from Ove Arup & Partners Limited (for further information, contact mining.review@arup.com). No reproduction or further use of such Data is to be made without the prior written consent of Ove Arup & Partners Limited. The supplied Mining Instability data is derived from publicly available records and other third party sources and neither Ove Arup & Partners nor Landmark warrant the accuracy or completeness of such information or data.

Stantec Copyright Notice

The cavity data presented has been extracted from the PBA (now Stantec UK Ltd) enhanced version of the original DEFRA national cavity databases. Stantec UK Ltd retain the copyright & intellectual property rights in the data. Whilst all reasonable efforts are made to check that the information contained in the cavity databases is accurate we do not warrant that the data is complete or error free. The information is based upon our own researches and those collated from a number of external sources and is continually being augmented and updated by Stantec UK Ltd. In no event shall Stantec UK Ltd or Landmark be liable for any loss or damage including, without limitation, indirect or consequential loss or damage arising from the use of this data.

Radon Potential dataset Copyright Notice

Information supplied from a joint dataset compiled by The British Geological Survey and Public Health England.

Natural Resources Wales Copyright Notice

Contains Natural Resources Wales information © Natural Resources Wales and Database Right. All rights Reserved. Contains Ordnance Survey Data. Ordnance Survey Licence number 100019741. Crown Copyright and Database Right. Contains Natural Resources Wales information © Natural Resources Wales and Database Right. All rights Reserved. Some features of this information are based on digital spatial data licensed from the Centre for Ecology & Hydrology © NERC (CEH). Defra, Met Office and DARD Rivers Agency © Crown copyright. © Cranfield University. © James Hutton Institute. Contains OS data © Crown copyright and database right 2024. Land & Property Services © Crown copyright and database right.

Report Version v53.0

Data Type	Page Number	On Site	0 to 250m	251 to 500m	501 to 1000m (*up to 2000m)
Agency & Hydrological					
BGS Groundwater Flooding Susceptibility	pg 1	Yes	Yes	Yes	n/a
Contaminated Land Register Entries and Notices					
Discharge Consents	pg 2		3	2	1
Prosecutions Relating to Controlled Waters			n/a	n/a	n/a
Enforcement and Prohibition Notices					
Integrated Pollution Controls	pg 4				3
Integrated Pollution Prevention And Control	pg 4			1	2
Local Authority Integrated Pollution Prevention And Control	pg 5		1		
Local Authority Pollution Prevention and Controls	pg 6		7	6	4
Local Authority Pollution Prevention and Control Enforcements					
Nearest Surface Water Feature	pg 8			Yes	
Pollution Incidents to Controlled Waters					
Prosecutions Relating to Authorised Processes	pg 8			2	1
Registered Radioactive Substances	pg 8				7
River Quality					
River Quality Biology Sampling Points					
River Quality Chemistry Sampling Points					
Substantiated Pollution Incident Register	pg 9		1		
Water Abstractions	pg 10				1
Water Industry Act Referrals	pg 10			2	
Groundwater Vulnerability Map	pg 10	Yes	n/a	n/a	n/a
Groundwater Vulnerability - Soluble Rock Risk			n/a	n/a	n/a
Groundwater Vulnerability - Local Information		1	n/a	n/a	n/a
Bedrock Aquifer Designations	pg 10	Yes	n/a	n/a	n/a
Superficial Aquifer Designations	pg 10	Yes	n/a	n/a	n/a
Source Protection Zones					
Extreme Flooding from Rivers or Sea without Defences				n/a	n/a
Flooding from Rivers or Sea without Defences				n/a	n/a
Areas Benefiting from Flood Defences				n/a	n/a
Flood Water Storage Areas				n/a	n/a
Flood Defences				n/a	n/a
OS Water Network Lines	pg 11			7	34

Data Type	Page Number	On Site	0 to 250m	251 to 500m	501 to 1000m (*up to 2000m)
Waste					
BGS Recorded Landfill Sites	pg 16		1		
Historical Landfill Sites	pg 16	1	1		1
Integrated Pollution Control Registered Waste Sites					
Licensed Waste Management Facilities (Landfill Boundaries)					
Licensed Waste Management Facilities (Locations)	pg 16		7	2	1
Local Authority Landfill Coverage	pg 19	1	n/a	n/a	n/a
Local Authority Recorded Landfill Sites					
Potentially Infilled Land (Non-Water)	pg 19	1	7	3	10
Potentially Infilled Land (Water)	pg 20			2	20
Registered Landfill Sites	pg 22		2		1
Registered Waste Transfer Sites	pg 24	2	2		
Registered Waste Treatment or Disposal Sites	pg 26		3	2	1
Hazardous Substances					
Control of Major Accident Hazards Sites (COMAH)					
Explosive Sites					
Notification of Installations Handling Hazardous Substances (NIHHS)					
Planning Hazardous Substance Consents					
Planning Hazardous Substance Enforcements					

Data Type	Page Number	On Site	0 to 250m	251 to 500m	501 to 1000m (*up to 2000m)
Geological					
BGS 1:625,000 Solid Geology	pg 28	Yes	n/a	n/a	n/a
BGS Estimated Soil Chemistry	pg 28	Yes	Yes	Yes	Yes
BGS Recorded Mineral Sites	pg 32		15	29	22
BGS Urban Soil Chemistry					
BGS Urban Soil Chemistry Averages					
CBSCB Compensation District			n/a	n/a	n/a
Coal Mining Affected Areas			n/a	n/a	n/a
Mining Instability			n/a	n/a	n/a
Man-Made Mining Cavities					
Natural Cavities					
Non Coal Mining Areas of Great Britain				n/a	n/a
Potential for Collapsible Ground Stability Hazards	pg 44	Yes		n/a	n/a
Potential for Compressible Ground Stability Hazards	pg 44		Yes	n/a	n/a
Potential for Ground Dissolution Stability Hazards				n/a	n/a
Potential for Landslide Ground Stability Hazards	pg 44	Yes		n/a	n/a
Potential for Running Sand Ground Stability Hazards	pg 44	Yes	Yes	n/a	n/a
Potential for Shrinking or Swelling Clay Ground Stability Hazards	pg 44		Yes	n/a	n/a
Radon Potential - Radon Affected Areas			n/a	n/a	n/a
Radon Potential - Radon Protection Measures			n/a	n/a	n/a
Industrial Land Use					
Contemporary Trade Directory Entries	pg 45	1	70	115	122
Fuel Station Entries	pg 71		2	3	
Points of Interest - Commercial Services	pg 71		24	48	38
Points of Interest - Education and Health	pg 80			3	
Points of Interest - Manufacturing and Production	pg 80		40	23	19
Points of Interest - Public Infrastructure	pg 87		7	12	3
Points of Interest - Recreational and Environmental	pg 89				6
Gas Pipelines					
Underground Electrical Cables					

Data Type	Page Number	On Site	0 to 250m	251 to 500m	501 to 1000m (*up to 2000m)
Sensitive Land Use					
Ancient Woodland					
Areas of Adopted Green Belt	pg 91				1
Areas of Unadopted Green Belt					
Areas of Outstanding Natural Beauty					
Environmentally Sensitive Areas					
Forest Parks					
Local Nature Reserves	pg 91			1	
Marine Nature Reserves					
National Nature Reserves					
National Parks					
Nitrate Sensitive Areas					
Nitrate Vulnerable Zones	pg 91		1		
Ramsar Sites	pg 91				1
Sites of Special Scientific Interest	pg 91				2
Special Areas of Conservation	pg 92				1
Special Protection Areas	pg 92				1
World Heritage Sites					

Map ID	Details	Quadrant Reference (Compass Direction)	Estimated Distance From Site	Contact	NGR
	BGS Groundwater Flooding Susceptibility Flooding Type: Limited Potential for Groundwater Flooding to Occur	A13NW (NE)	0	1	403903 94152
	BGS Groundwater Flooding Susceptibility Flooding Type: Limited Potential for Groundwater Flooding to Occur	A13NW (NW)	85	1	403800 94250
	BGS Groundwater Flooding Susceptibility Flooding Type: Limited Potential for Groundwater Flooding to Occur	A13NW (W)	104	1	403750 94152
	BGS Groundwater Flooding Susceptibility Flooding Type: Limited Potential for Groundwater Flooding to Occur	A13NW (W)	106	1	403750 94200
	BGS Groundwater Flooding Susceptibility Flooding Type: Limited Potential for Groundwater Flooding to Occur	A13NW (N)	107	1	403850 94300
	BGS Groundwater Flooding Susceptibility Flooding Type: Limited Potential for Groundwater Flooding to Occur	A13NW (NW)	126	1	403800 94300
	BGS Groundwater Flooding Susceptibility Flooding Type: Limited Potential for Groundwater Flooding to Occur	A13NW (W)	154	1	403700 94152
	BGS Groundwater Flooding Susceptibility Flooding Type: Potential for Groundwater Flooding of Property Situated Below Ground Level	A13NW (NW)	155	1	403750 94300
	BGS Groundwater Flooding Susceptibility Flooding Type: Potential for Groundwater Flooding of Property Situated Below Ground Level	A13NW (W)	155	1	403700 94200
	BGS Groundwater Flooding Susceptibility Flooding Type: Limited Potential for Groundwater Flooding to Occur	A13SW (W)	167	1	403700 94100
	BGS Groundwater Flooding Susceptibility Flooding Type: Potential for Groundwater Flooding to Occur at Surface	A13NW (NW)	168	1	403700 94250
	BGS Groundwater Flooding Susceptibility Flooding Type: Potential for Groundwater Flooding of Property Situated Below Ground Level	A13NW (NW)	195	1	403750 94350
	BGS Groundwater Flooding Susceptibility Flooding Type: Limited Potential for Groundwater Flooding to Occur	A13NW (N)	198	1	403900 94400
	BGS Groundwater Flooding Susceptibility Flooding Type: Potential for Groundwater Flooding of Property Situated Below Ground Level	A13NW (N)	203	1	403850 94400
	BGS Groundwater Flooding Susceptibility Flooding Type: Potential for Groundwater Flooding of Property Situated Below Ground Level	A13NW (W)	206	1	403650 94150
	BGS Groundwater Flooding Susceptibility Flooding Type: Limited Potential for Groundwater Flooding to Occur	A13SW (W)	215	1	403650 94100
	BGS Groundwater Flooding Susceptibility Flooding Type: Potential for Groundwater Flooding of Property Situated Below Ground Level	A13NW (N)	252	1	403850 94450
	BGS Groundwater Flooding Susceptibility Flooding Type: Potential for Groundwater Flooding of Property Situated Below Ground Level	A13SW (W)	278	1	403600 94050
	BGS Groundwater Flooding Susceptibility Flooding Type: Potential for Groundwater Flooding of Property Situated Below Ground Level	A18SE (N)	301	1	403950 94500
	BGS Groundwater Flooding Susceptibility Flooding Type: Potential for Groundwater Flooding of Property Situated Below Ground Level	A13NW (NW)	334	1	403650 94450
	BGS Groundwater Flooding Susceptibility Flooding Type: Potential for Groundwater Flooding of Property Situated Below Ground Level	A12SE (SW)	344	1	403550 94000
	BGS Groundwater Flooding Susceptibility Flooding Type: Potential for Groundwater Flooding to Occur at Surface	A18SW (N)	348	1	403900 94550

Map ID	Details	Quadrant Reference (Compass Direction)	Estimated Distance From Site	Contact	NGR
	BGS Groundwater Flooding Susceptibility Flooding Type: Potential for Groundwater Flooding of Property Situated Below Ground Level	A18SW (N)	348	1	403903 94550
	BGS Groundwater Flooding Susceptibility Flooding Type: Limited Potential for Groundwater Flooding to Occur	A18SW (NW)	350	1	403700 94500
	BGS Groundwater Flooding Susceptibility Flooding Type: Limited Potential for Groundwater Flooding to Occur	A12NE (NW)	404	1	403550 94450
	BGS Groundwater Flooding Susceptibility Flooding Type: Potential for Groundwater Flooding of Property Situated Below Ground Level	A18SE (N)	409	1	404000 94600
	BGS Groundwater Flooding Susceptibility Flooding Type: Limited Potential for Groundwater Flooding to Occur	A12SE (SW)	411	1	403500 93950
	BGS Groundwater Flooding Susceptibility Flooding Type: Potential for Groundwater Flooding of Property Situated Below Ground Level	A12SE (W)	421	1	403450 94050
	BGS Groundwater Flooding Susceptibility Flooding Type: Limited Potential for Groundwater Flooding to Occur	A18SW (NW)	444	1	403600 94550
	BGS Groundwater Flooding Susceptibility Flooding Type: Potential for Groundwater Flooding of Property Situated Below Ground Level	A12SE (SW)	456	1	403450 93950
	BGS Groundwater Flooding Susceptibility Flooding Type: Limited Potential for Groundwater Flooding to Occur	A18SW (N)	458	1	403800 94650
	BGS Groundwater Flooding Susceptibility Flooding Type: Limited Potential for Groundwater Flooding to Occur	A7NE (SW)	466	1	403550 93800
	BGS Groundwater Flooding Susceptibility Flooding Type: Limited Potential for Groundwater Flooding to Occur	A17SE (NW)	475	1	403550 94550
	BGS Groundwater Flooding Susceptibility Flooding Type: Potential for Groundwater Flooding of Property Situated Below Ground Level	A18SW (N)	498	1	403903 94700
	BGS Groundwater Flooding Susceptibility Flooding Type: Potential for Groundwater Flooding to Occur at Surface	A18SW (N)	498	1	403900 94700
1	Discharge Consents Operator: Southern Fabrication Property Type: WASTE COLLECTION/TREATMENT/DISPOSAL/MATERIALS RECOVERY Location: Reliance Scrap Metal Yard 7, Mannings Heath Road, Poole, Dorset, Bh12 4nq Authority: Environment Agency, South West Region Catchment Area: Bournemouth Reference: 400633 Permit Version: 1 Effective Date: 21st December 1998 Issued Date: 21st December 1998 Revocation Date: 18th April 2005 Discharge Type: Trade Effluent Discharge-Site Drainage Discharge Environment: Land/Soakaway Receiving Water: Soakaway Status: Revoked (Water Resources Act 1991, Section 88 & Schedule 10 as amended by Environment Act 1995) Positional Accuracy: Located by supplier to within 100m	A13NW (N)	123	2	403860 94320

Map ID	Details	Quadrant Reference (Compass Direction)	Estimated Distance From Site	Contact	NGR
2	Discharge Consents Operator: Charles Trent Limited Property Type: SALE OF MOTOR VEHICLES/MAINTENANCE + REPAIR Location: Charles Trent Limited 10 St George'S Avenue, Parkstone, Poole, Dorset, Bh12 4nd Authority: Environment Agency, South West Region Catchment Area: Bournemouth Reference: 401461 Permit Version: 2 Effective Date: 6th December 2012 Issued Date: 6th December 2012 Revocation Date: Not Supplied Discharge Type: Trade Discharges - Site Drainage (Contam Surface Water, Not Waste Site) Discharge: Land/Soakaway Environment: Receiving Water: Soakaways Status: Varied under EPR 2010 Positional Accuracy: Located by supplier to within 10m	A13SW (S)	190	2	403864 93914
2	Discharge Consents Operator: Charles Trent Limited Property Type: SALE OF MOTOR VEHICLES/MAINTENANCE + REPAIR Location: Charles Trent Limited 10 St George'S Avenue, Parkstone, Poole, Dorset, Bh12 4nd Authority: Environment Agency, South West Region Catchment Area: Bournemouth Reference: 401461 Permit Version: 1 Effective Date: 13th February 2003 Issued Date: 13th February 2003 Revocation Date: 5th December 2012 Discharge Type: Trade Discharges - Site Drainage (Contam Surface Water, Not Waste Site) Discharge: Land/Soakaway Environment: Receiving Water: Soakaways Status: New Consent, by Application (Water Resources Act 1991, Section 88) Positional Accuracy: Located by supplier to within 10m	A13SW (S)	207	2	403850 93900
3	Discharge Consents Operator: Charles Trent Limited Property Type: SALE OF MOTOR VEHICLES/MAINTENANCE + REPAIR Location: Charles Trent Limited 10 St George'S Avenue, Parkstone, Poole, Dorset, Bh12 4nd Authority: Environment Agency, South West Region Catchment Area: Bournemouth Reference: 401461 Permit Version: 2 Effective Date: 6th December 2012 Issued Date: 6th December 2012 Revocation Date: Not Supplied Discharge Type: Trade Discharges - Site Drainage (Contam Surface Water, Not Waste Site) Discharge: Land/Soakaway Environment: Receiving Water: Soakaways Status: Varied under EPR 2010 Positional Accuracy: Located by supplier to within 10m	A13SW (S)	272	2	403860 93830
3	Discharge Consents Operator: Charles Trent Limited Property Type: SALE OF MOTOR VEHICLES/MAINTENANCE + REPAIR Location: Charles Trent Limited 10 St George'S Avenue, Parkstone, Poole, Dorset, Bh12 4nd Authority: Environment Agency, South West Region Catchment Area: Bournemouth Reference: 401461 Permit Version: 1 Effective Date: 13th February 2003 Issued Date: 13th February 2003 Revocation Date: 5th December 2012 Discharge Type: Trade Discharges - Site Drainage (Contam Surface Water, Not Waste Site) Discharge: Land/Soakaway Environment: Receiving Water: Soakaways Status: New Consent, by Application (Water Resources Act 1991, Section 88) Positional Accuracy: Located by supplier to within 10m	A13SW (S)	272	2	403860 93830

Map ID	Details	Quadrant Reference (Compass Direction)	Estimated Distance From Site	Contact	NGR
4	Discharge Consents Operator: South West Water Limited Property Type: WTW/WATER COLLECTION/TREATMENT/SUPPLY Location: Alderney Water Treatment Works, Francis Avenue, Bourenouth, Dorset, Bn11 8nx Authority: Environment Agency, South West Region Catchment Area: Not Supplied Reference: Eprcb3295vq Permit Version: 1 Effective Date: 23rd January 2017 Issued Date: 23rd January 2017 Revocation Date: Not Supplied Discharge Type: Trade Discharges - Process Effluent - Water Company (Wtw) Discharge: Freshwater Stream/River Environment: Receiving Water: Bourne Stream Via Sws Status: New issued under EPR 2010 Positional Accuracy: Located by supplier to within 10m	A19SE (NE)	867	2	404657 94648
5	Prosecutions Relating to Controlled Waters Location: Tower Park, Tower Park, POOLE, Dorset, BH12 4NX Prosecution Text: Around 6000 Litres Of Unleaded Petrol Leaked From Storage Tanks Into The Groundsoil Around Store Prosecution Act: Wra91 S85(1) & S85(6) Hearing Date: 23rd July 2002 Verdict: Guilty Fine: 10000 Cost: 1042.88 Positional Accuracy: Manually positioned to the address or location	A13NW (NW)	265	2	403608 94280
6	Integrated Pollution Controls Name: Sigma-Aldrich Co Ltd Location: Fancy Road, POOLE, Dorset, BH12 4QH Authority: Environment Agency, South West Region Permit Reference: AK6896 Dated: 23rd February 1994 Process Type: IPC new application Description: 4.2 A (C) Manufacture and use of Organic Chemicals within the Chemical Industry Status: Authorisation superseded by a substantial or non substantial variation Positional Accuracy: Automatically positioned to the address	A8NW (SW)	507	2	403573 93722
6	Integrated Pollution Controls Name: Sigma-aldrich Co Ltd Location: Fancy Road, POOLE, Dorset, BH17 7NH Authority: Environment Agency, South West Region Permit Reference: BD0907 Dated: 24th November 1998 Process Type: IPC minor (non-substantial) variation to previous variation Description: 4.2 A (C) Manufacture and use of Organic Chemicals within the Chemical Industry Status: Authorisation revoked Positional Accuracy: Unknown	A8NW (SW)	508	2	403573 93722
6	Integrated Pollution Controls Name: Sigma-aldrich Co Ltd Location: Fancy Road, POOLE, Dorset, BH12 4QH Authority: Environment Agency, South West Region Permit Reference: AP9256 Dated: 4th April 1995 Process Type: IPC minor (non-substantial) variation to previous variation Description: 4.2 A (C) Manufacture and use of Organic Chemicals within the Chemical Industry Status: Authorisation superseded by a substantial or non substantial variation Positional Accuracy: Unknown	A8NW (SW)	511	2	403573 93717
7	Integrated Pollution Prevention And Control Name: Alderney Plating Limited Location: Alderney Plating Ltd - Epr/Mp3134vl, Alderney Plating Ltd, Alderney Plating Ltd - Epr/Mp3134vl, Thrush Road, Parkstone., Poole, Dorset, BH12 4NP Authority: Environment Agency, South West Region Permit Reference: MP3134VL Original Permit Ref: Mp3134vl Effective Date: 25th July 2014 Status: Effective Application Type: New App. Sub Type: Not Supplied Positional Accuracy: Automatically positioned to the address Activity Code: 4.2 A(1) (F) Activity Description: Inorganic Chemicals; Using Mercury/Cadmium And Compounds If Release Into Air Primary Activity: Y	A13NE (E)	259	2	404191 94245

Map ID	Details	Quadrant Reference (Compass Direction)	Estimated Distance From Site	Contact	NGR
8	Integrated Pollution Prevention And Control Name: Sigma-Aldrich Co Ltd Location: Sigma-Aldrich Co Ltd, Fancy Road, POOLE, Dorset, BH12 4QH Authority: Environment Agency, South West Region Permit Reference: QP3032WS Original Permit Ref: Bu6719ic Effective Date: 12th February 2015 Status: Surrender Effective Application Type: Surrender App. Sub Type: Whole Positional Accuracy: Automatically positioned to the address Activity Code: 4.2 A(1) (A) (VI) Activity Description: Inorganic Chemicals; Halogens Etc Or Halogen/Oxygen Compounds Etc Primary Activity: N Activity Code: 4.2 A(1) (A) (II) Activity Description: Inorganic Chemicals; Acids Eg Chromic Acid Primary Activity: N Activity Code: 4.2 A(1) (A) (III) Activity Description: Inorganic Chemicals; Bases Eg Ammonium Hydroxide Primary Activity: N Activity Code: 4.2 A(1) (A) (IV) Activity Description: Inorganic Chemicals; Salts Eg Ammonium Chloride Primary Activity: Y Activity Code: 4.2 A(1) (B) Activity Description: Inorganic Chemicals; Using Halogens Etc If Release To Air/Water (Unless Otherwise Prescribed) (Unless Chlorination Of Water) Primary Activity: N Activity Code: 4.2 A(1) (A) (V) Activity Description: Inorganic Chemicals; Non Metals Etc Eg Calcium Carbide Primary Activity: N	A8NW (SW)	507	2	403573 93722
8	Integrated Pollution Prevention And Control Name: Sigma-Aldrich Company Limited Location: Sigma-Aldrich Co Ltd, Fancy Road, Sigma-Aldrich Co Ltd, POOLE, Dorset, BH12 4QH Authority: Environment Agency, South West Region Permit Reference: Bu6719ic Original Permit Ref: Bu6719ic Effective Date: 12th February 2015 Status: Surrendered Application Type: Surrender App. Sub Type: Not Supplied Positional Accuracy: Automatically positioned to the address Activity Code: 4.2 A(1) (A) (V) Activity Description: Inorganic Chemicals; Non Metals Etc Eg Calcium Carbide Primary Activity: N Activity Code: 4.2 A(1) (A) (VI) Activity Description: Inorganic Chemicals; Halogens Etc Or Halogen/Oxygen Compounds Etc Primary Activity: N Activity Code: 4.2 A(1) (A) (IV) Activity Description: Inorganic Chemicals; Salts Eg Ammonium Chloride Primary Activity: Y Activity Code: 4.2 A(1) (A) (II) Activity Description: Inorganic Chemicals; Acids Eg Chromic Acid Primary Activity: N Activity Code: 4.2 A(1) (A) (III) Activity Description: Inorganic Chemicals; Bases Eg Ammonium Hydroxide Primary Activity: N Activity Code: 4.2 A(1) (B) Activity Description: Inorganic Chemicals; Using Halogens Etc If Release To Air/Water (Unless Otherwise Prescribed) (Unless Chlorination Of Water) Primary Activity: N	A8NW (SW)	507	2	403573 93722
9	Local Authority Integrated Pollution Prevention And Control Name: Eurac Ltd Location: 16 Mannings Heath Road, Poole, BH12 4NJ Authority: Poole Unitary Council (now part of Bournemouth, Christchurch and Poole Council), Environmental Health Department Permit Reference: J02JD316MA/1 Dated: 26th August 2003 Process Type: Production and Processing of Metals Description: Foundry Status: Permit Issued Positional Accuracy: Manually positioned to the address or location	A13NE (NE)	26	3	403949 94189

Map ID	Details	Quadrant Reference (Compass Direction)	Estimated Distance From Site	Contact	NGR
10	Local Authority Pollution Prevention and Controls Name: Hanson Quarry Products Eu Location: Arc Ltd, Mannings Heath Road, Poole, Dorset, BH12 4NQ Authority: Poole Unitary Council (now part of Bournemouth, Christchurch and Poole Council), Environmental Health Department Permit Reference: NO.09 Dated: 25th August 1992 Process Type: Local Authority Pollution Prevention and Control Description: PG3/1Blending, packing, loading and use of bulk cement Status: Permitted Positional Accuracy: Manually positioned to the road within the address or location	A13NE (NE)	9	3	403932 94183
10	Local Authority Pollution Prevention and Controls Name: Eurac Ltd Location: 16 Mannings Heath Road, POOLE, Dorset, BH12 4NJ Authority: Poole Unitary Council (now part of Bournemouth, Christchurch and Poole Council), Environmental Health Department Permit Reference: P12 001 Dated: 13th October 1992 Process Type: Local Authority Pollution Prevention and Control Description: PG2/4 Iron, steel and non-ferrous metal foundry processes Status: Transferred to LAIPPC Positional Accuracy: Manually positioned to the address or location	A13NE (NE)	26	3	403949 94189
11	Local Authority Pollution Prevention and Controls Name: Poole Audi Breeze Location: 582-600 Ringwood Road, POOLE, Dorset, BH12 4LW Authority: Poole Unitary Council (now part of Bournemouth, Christchurch and Poole Council), Environmental Health Department Permit Reference: P09 008 Dated: 1st May 1995 Process Type: Local Authority Air Pollution Control Description: PG6/34 Respraying of road vehicles Status: Authorised Positional Accuracy: Manually positioned to the address or location	A13SE (SE)	158	3	404010 93966
12	Local Authority Pollution Prevention and Controls Name: Shell Tower Iew Filling Station Location: 570-576 Ringwood Road, POOLE, BH14 Authority: Poole Unitary Council (now part of Bournemouth, Christchurch and Poole Council), Environmental Health Department Permit Reference: Not Given Dated: Not Supplied Process Type: Local Authority Air Pollution Control Description: PG1/14 Petrol filling station Status: Authorised Positional Accuracy: Manually positioned to the address or location	A13SE (S)	187	3	403979 93918
12	Local Authority Pollution Prevention and Controls Name: Shell Tower View Filling Station Location: 570-576 Ringwood Road, POOLE, Hampshire, BH14 Authority: Poole Unitary Council (now part of Bournemouth, Christchurch and Poole Council), Environmental Health Department Permit Reference: Not Given Dated: Not Supplied Process Type: Local Authority Air Pollution Control Description: PG1/14 Petrol filling station Status: Authorised Positional Accuracy: Manually positioned to the address or location	A13SE (S)	187	3	403979 93918
12	Local Authority Pollution Prevention and Controls Name: Charles Trent Ltd Location: 568-578 Ringwood Road, POOLE, Dorset, BH12 4LY Authority: Poole Unitary Council (now part of Bournemouth, Christchurch and Poole Council), Environmental Health Department Permit Reference: P18 019 Dated: Not Supplied Process Type: Local Authority Pollution Prevention and Control Description: PG1/1Waste oil burners, less than 0.4MW net rated thermal input Status: Permitted Positional Accuracy: Manually positioned to the address or location	A13SE (S)	215	3	403962 93885
13	Local Authority Pollution Prevention and Controls Name: Hanson Quarry Products Location: Ling Road, POOLE, Dorset, BH17 0LH Authority: Poole Unitary Council (now part of Bournemouth, Christchurch and Poole Council), Environmental Health Department Permit Reference: P03 002 Dated: Not Supplied Process Type: Local Authority Pollution Prevention and Control Description: PG3/1Blending, packing, loading and use of bulk cement Status: Permitted Positional Accuracy: Manually positioned to the road within the address or location	A13SW (W)	205	3	403659 94104

Map ID	Details	Quadrant Reference (Compass Direction)	Estimated Distance From Site	Contact	NGR
14	Local Authority Pollution Prevention and Controls Name: Direct Mini Mix Location: Mannings Heath Road, Poole, BH12 4NQ Authority: Poole Unitary Council (now part of Bournemouth, Christchurch and Poole Council), Environmental Health Department Permit Reference: Not Supplied Dated: Not Supplied Process Type: Local Authority Pollution Prevention and Control Description: PG3/16 Mobile screening and crushing processes Status: Permitted Positional Accuracy: Manually positioned to the road within the address or location	A13NW (N)	262	3	403850 94460
15	Local Authority Pollution Prevention and Controls Name: Tarmac Southern Ltd Location: St Georges Avenue, Poole, Bh12 4nd Authority: Poole Unitary Council (now part of Bournemouth, Christchurch and Poole Council), Environmental Health Department Permit Reference: Not Supplied Dated: 22nd December 2004 Process Type: Local Authority Pollution Prevention and Control Description: PG3/15 Mineral drying and roadstone coating processes Status: Permitted Positional Accuracy: Manually positioned to the address or location	A13SW (SW)	287	3	403724 93884
15	Local Authority Pollution Prevention and Controls Name: Tarmac Quarry Products Location: Alderney Works, Ringwood Road, POOLE, Dorset, BH12 4NE Authority: Poole Unitary Council (now part of Bournemouth, Christchurch and Poole Council), Environmental Health Department Permit Reference: P14 001 Dated: 7th July 1992 Process Type: Local Authority Pollution Prevention and Control Description: PG3/8 Quarry processes including roadstone plants and the size reduction of bricks, tiles and concrete Status: Permitted Positional Accuracy: Automatically positioned to the address	A13SW (SW)	287	3	403724 93884
16	Local Authority Pollution Prevention and Controls Name: Tesco Stores - Petrol Station Location: Tower Park, Yarrow Road, POOLE, Dorset, BH12 4NY Authority: Poole Unitary Council (now part of Bournemouth, Christchurch and Poole Council), Environmental Health Department Permit Reference: P02 008 Dated: Not Supplied Process Type: Local Authority Pollution Prevention and Control Description: PG1/14 Petrol filling station Status: Permitted Positional Accuracy: Manually positioned to the address or location	A12NE (W)	337	3	403532 94282
17	Local Authority Pollution Prevention and Controls Name: Save Service Station Location: 540 Ringwood Road, POOLE, Dorset, BH12 4LY Authority: Poole Unitary Council (now part of Bournemouth, Christchurch and Poole Council), Environmental Health Department Permit Reference: P02 015 Dated: Not Supplied Process Type: Local Authority Air Pollution Control Description: PG1/14 Petrol filling station Status: Authorised Positional Accuracy: Automatically positioned to the address	A8NW (S)	355	3	403837 93750
18	Local Authority Pollution Prevention and Controls Name: Rossmore On The Run Location: 347 Ringwood Road, POOLE, Dorset, BH12 3JN Authority: Poole Unitary Council (now part of Bournemouth, Christchurch and Poole Council), Environmental Health Department Permit Reference: P02 019 Dated: Not Supplied Process Type: Local Authority Pollution Prevention and Control Description: PG1/14 Petrol filling station Status: Permitted Positional Accuracy: Automatically positioned to the address	A8NW (S)	357	3	403899 93739
19	Local Authority Pollution Prevention and Controls Name: Poole Accident Repair Location: Unit 4 The Fulcrum, Vantage Way, Mannings Heath, Poole, Dorset, BH12 Authority: Poole Unitary Council (now part of Bournemouth, Christchurch and Poole Council), Environmental Health Department Permit Reference: Not Supplied Dated: Not Supplied Process Type: Local Authority Pollution Prevention and Control Description: PG6/34 Respraying of road vehicles Status: Permitted Positional Accuracy: Manually positioned within the geographical locality	A18SE (NE)	539	3	404144 94687

Map ID	Details	Quadrant Reference (Compass Direction)	Estimated Distance From Site	Contact	NGR
20	Local Authority Pollution Prevention and Controls Name: Rosemary Road Motors Location: 4b Rosemary Road, POOLE, Dorset, BH12 3HB Authority: Poole Unitary Council (now part of Bournemouth, Christchurch and Poole Council), Environmental Health Department Permit Reference: P18 007 Dated: Not Supplied Process Type: Local Authority Pollution Prevention and Control Description: PG1/1Waste oil burners, less than 0.4MW net rated thermal input Status: Permitted Positional Accuracy: Manually positioned to the address or location	A8SW (S)	662	3	403782 93448
21	Local Authority Pollution Prevention and Controls Name: Bourne Steel Location: St Clements House, St Clements Road, POOLE, Dorset, BH12 4GP Authority: Poole Unitary Council (now part of Bournemouth, Christchurch and Poole Council), Environmental Health Department Permit Reference: P05 028 Dated: 17th June 1993 Process Type: Local Authority Pollution Prevention and Control Description: PG6/23 Coating of metal and plastic Status: Permitted Positional Accuracy: Manually positioned to the address or location	A7SE (SW)	980	3	403369 93284
22	Local Authority Pollution Prevention and Controls Name: J Suttle Transport Ltd Location: Land S/E Of Yarrow Road, Poole, Bh12 4qa Authority: Poole Unitary Council (now part of Bournemouth, Christchurch and Poole Council), Environmental Health Department Permit Reference: Not Supplied Dated: Not Supplied Process Type: Local Authority Pollution Prevention and Control Description: PG3/16 Mobile screening and crushing processes Status: Permitted Positional Accuracy: Manually positioned to the road within the address or location	A7SW (SW)	991	3	403139 93469
	Nearest Surface Water Feature	A18SE (NE)	378	-	404124 94514
23	Prosecutions Relating to Authorised Processes Location: Clapcotts Yard, Mannings Heath Road, Poole Prosecution Text: Illegally storing asbestos - 12 month conditional discharge Prosecution Act: Epa90 S33 Hearing Date: 25th October 2010 Verdict: Guilty Fine: 2500 Costs: 979 Positional Accuracy: Manually positioned to the road within the address or location	A13NW (N)	255	2	403860 94454
24	Prosecutions Relating to Authorised Processes Location: St Georges Avenue, Parkstone, Poole, Bh12 Prosecution Text: Running an illegal waste storage and disposal site Prosecution Act: Epa90 S33(1)(A) & (B) Hearing Date: 6th July 2005 Verdict: Guilty Fine: 250 Costs: 250 Positional Accuracy: Manually positioned to the road within the address or location	A13SW (S)	310	2	403784 93817
25	Prosecutions Relating to Authorised Processes Location: 74 Old Wareham Road, Poole, Bh12 Prosecution Text: Illegally storing waste Prosecution Act: Epa90 S33(1)(B) Hearing Date: 1st June 2005 Verdict: Guilty Fine: 2000 Costs: 354 Positional Accuracy: Manually positioned to the address or location	A7NE (SW)	669	2	403504 93571
26	Registered Radioactive Substances Name: Sigma-Aldrich Co Ltd Location: Fancy Road, POOLE, Dorset, BH12 4QH Authority: Environment Agency, South West Region Permit Reference: AG1867 Dated: 31st March 1991 Process Type: Registration under S7 RSA for the keeping and use of Radioactive materials (was RSA60 S1) Description: Registration under the Act of an open source which is also the subject of an authorisation Status: Authorisation superseded by a substantial or non substantial variation Positional Accuracy: Automatically positioned to the address	A8NW (SW)	504	2	403573 93727

Map ID	Details	Quadrant Reference (Compass Direction)	Estimated Distance From Site	Contact	NGR
26	Registered Radioactive Substances Name: Sigma-Aldrich Co Ltd Location: Fancy Road, POOLE, Dorset, BH12 4QH Authority: Environment Agency, South West Region Permit Reference: Bw6639 Dated: 1st December 2003 Process Type: Authorisation under S13 RSA for the disposal of Radioactive waste (was RSA60 S7) Description: Minor variation to authorisation under RSA Status: Authorisation either revoked or cancelled Positional Accuracy: Automatically positioned to the address	A8NW (SW)	507	2	403573 93722
26	Registered Radioactive Substances Name: Sigma-Aldrich Co Ltd Location: Fancy Road, POOLE, Dorset, BH12 4QH Authority: Environment Agency, South West Region Permit Reference: Br4772 Dated: 27th March 2002 Process Type: Authorisation under S13 RSA for the disposal of Radioactive waste (was RSA60 S7) Description: Minor variation to authorisation under RSA Status: Authorisation superseded by a substantial or non substantial variation Positional Accuracy: Automatically positioned to the address	A8NW (SW)	507	2	403573 93722
26	Registered Radioactive Substances Name: Sigma-aldrich Co Ltd Location: Fancy Road, POOLE, Dorset, BH12 4QH Authority: Environment Agency, South West Region Permit Reference: AQ1447 Dated: 31st January 1996 Process Type: Authorisation under S13 RSA for the disposal of Radioactive waste (was RSA60 S7) Description: Minor variation to authorisation under RSA Status: Authorisation superseded by a substantial or non substantial variation Positional Accuracy: Automatically positioned to the address	A8NW (SW)	507	2	403573 93722
26	Registered Radioactive Substances Name: Sigma-Aldrich Co Ltd Location: Fancy Road, POOLE, Dorset, BH12 4QH Authority: Environment Agency, South West Region Permit Reference: AE6078 Dated: 25th July 1992 Process Type: Authorisation under S13 RSA for the disposal of Radioactive waste (was RSA60 S7) Description: Authorisation under RSA Status: Authorisation superseded by a substantial or non substantial variation Positional Accuracy: Automatically positioned to the address	A8NW (SW)	507	2	403568 93727
26	Registered Radioactive Substances Name: Sigma-aldrich Co Ltd Location: Fancy Road, POOLE, Dorset, BH12 4QH Authority: Environment Agency, South West Region Permit Reference: AQ1439 Dated: 31st January 1996 Process Type: Registration under S7 RSA for the keeping and use of Radioactive materials (was RSA60 S1) Description: Minor variation to a registration under the Act of an open source which is also the subject of an authorisation Status: Authorisation either revoked or cancelled Positional Accuracy: Unknown	A8NW (SW)	508	2	403578 93717
26	Registered Radioactive Substances Name: Sigma Chemical Co Ltd Location: Fancy Road, POOLE, Dorset, BH12 4QH Authority: Environment Agency, South West Region Permit Reference: AG1859 Dated: 31st March 1991 Process Type: Authorisation under S13 RSA for the disposal of Radioactive waste (was RSA60 S7) Description: Authorisation under RSA Status: Authorisation either revoked or cancelled Positional Accuracy: Automatically positioned to the address	A8NW (SW)	518	2	403568 93712
27	Substantiated Pollution Incident Register Authority: Environment Agency - South West Region, Wessex Area Incident Date: 17th June 2016 Incident Reference: 1444995 Water Impact: Category 4 - No Impact Air Impact: Category 2 - Significant Incident Land Impact: Category 4 - No Impact Positional Accuracy: Located by supplier to within 10m Pollutant: Atmospheric Pollutants and Effects: Smoke	A13SW (SW)	216	2	403796 93918

Map ID	Details	Quadrant Reference (Compass Direction)	Estimated Distance From Site	Contact	NGR
28	Water Abstractions Operator: Borough Of Poole Licence Number: 13/44/002/S/100 Permit Version: 101 Location: Un-Named Tributary Of The Bourne Stream At Bourne Bottom Authority: Environment Agency, South West Region Abstraction: Environmental: Pollution Remediation Abstraction Type: Water may be abstracted from a single point Source: Surface Daily Rate (m3): Not Supplied Yearly Rate (m3): Not Supplied Details: Land At Bourne Bottom, Alderney Outlined In Red On Licence Map Authorised Start: 01 April Authorised End: 31 March Permit Start Date: 25th February 2002 Permit End Date: Not Supplied Positional Accuracy: Located by supplier to within 10m	A19SE (NE)	998	2	404830 94620
29	Water Industry Act Referrals Name: Alderney Plating Ltd Location: BROOM ROAD, PARKSTONE, POOLE, DORSET, BH12 4NL Authority: Environment Agency, South West Region Permit Reference: AH5949 Dated: 20th January 1993 Process Type: Permissions or amendments to discharge under the Water Industry Act 1991 Description: Processes which result in the discharge of Special Category effluents under The Trade Effluents (Prescribed Processes and Substances) Regulations Status: Application cancelled Positional Accuracy: Manually positioned to the address or location	A13NE (E)	252	2	404186 94240
30	Water Industry Act Referrals Name: Merck Ltd Location: MERCK LTD, BROOM ROAD, BROOM ROAD, POOLE, DORSET, BH12 4NL Authority: Environment Agency, South West Region Permit Reference: AH5981 Dated: 20th January 1993 Process Type: Permissions or amendments to discharge under the Water Industry Act 1991 Description: Processes which result in the discharge of Special Category effluents under The Trade Effluents (Prescribed Processes and Substances) Regulations Status: Application cancelled Positional Accuracy: Manually positioned to the road within the address or location	A13NE (NE)	264	2	404142 94332
	Groundwater Vulnerability Map Combined Classification: Secondary Superficial Aquifer - High Vulnerability Combined Vulnerability: High Combined Aquifer: Productive Bedrock Aquifer, Productive Superficial Aquifer Pollutant Speed: High Bedrock Flow: Well Connected Fractures Dilution: 300-550 mm/year Baseflow Index: >70% Superficial Patchiness: <90% Superficial Thickness: <3m Superficial Recharge: No Data	A13NW (NE)	0	4	403903 94152
	Groundwater Vulnerability - Soluble Rock Risk None				
	Bedrock Aquifer Designations Aquifer Designation: Secondary Aquifer - A	A13NW (NE)	0	4	403903 94152
	Superficial Aquifer Designations Aquifer Designation: Secondary Aquifer - A	A13NW (NE)	0	4	403903 94152
	Extreme Flooding from Rivers or Sea without Defences None				
	Flooding from Rivers or Sea without Defences None				
	Areas Benefiting from Flood Defences None				
	Flood Water Storage Areas None				

Map ID	Details	Quadrant Reference (Compass Direction)	Estimated Distance From Site	Contact	NGR
	Flood Defences None				
31	OS Water Network Lines Watercourse Form: Inland river Watercourse Length: 133.0 Watercourse Level: On ground surface Permanent: True Watercourse Name: Not Supplied Catchment Name: Not Supplied Primacy: 1	A18SE (NE)	378	5	404124 94514
32	OS Water Network Lines Watercourse Form: Inland river Watercourse Length: 202.5 Watercourse Level: On ground surface Permanent: True Watercourse Name: Not Supplied Catchment Name: Stour Dorset Primacy: 2	A14SW (SE)	417	5	404314 93929
33	OS Water Network Lines Watercourse Form: Inland river Watercourse Length: 18.9 Watercourse Level: On ground surface Permanent: True Watercourse Name: Not Supplied Catchment Name: Stour Dorset Primacy: 1	A14SW (SE)	424	5	404310 93909
34	OS Water Network Lines Watercourse Form: Inland river Watercourse Length: 402.8 Watercourse Level: On ground surface Permanent: True Watercourse Name: Not Supplied Catchment Name: Stour Dorset Primacy: 1	A14SW (SE)	437	5	404328 93914
35	OS Water Network Lines Watercourse Form: Inland river Watercourse Length: 414.4 Watercourse Level: On ground surface Permanent: True Watercourse Name: Not Supplied Catchment Name: Stour Dorset Primacy: 1	A14SW (SE)	450	5	404330 93893
36	OS Water Network Lines Watercourse Form: Inland river Watercourse Length: 16.3 Watercourse Level: On ground surface Permanent: True Watercourse Name: Not Supplied Catchment Name: Frome, Piddle, Poole and Purbeck Primacy: 1	A12NE (NW)	462	5	403427 94358
37	OS Water Network Lines Watercourse Form: Inland river Watercourse Length: 87.1 Watercourse Level: On ground surface Permanent: True Watercourse Name: Not Supplied Catchment Name: Frome, Piddle, Poole and Purbeck Primacy: 1	A12NE (W)	472	5	403412 94350
38	OS Water Network Lines Watercourse Form: Lake Watercourse Length: 22.8 Watercourse Level: On ground surface Permanent: True Watercourse Name: Not Supplied Catchment Name: Frome, Piddle, Poole and Purbeck Primacy: 1	A12NE (W)	529	5	403342 94315
39	OS Water Network Lines Watercourse Form: Inland river Watercourse Length: 417.6 Watercourse Level: Not Supplied Permanent: True Watercourse Name: Not Supplied Catchment Name: Frome, Piddle, Poole and Purbeck Primacy: 1	A12NE (W)	544	5	403324 94302

Map ID	Details	Quadrant Reference (Compass Direction)	Estimated Distance From Site	Contact	NGR
40	OS Water Network Lines Watercourse Form: Inland river Watercourse Length: 199.5 Watercourse Level: On ground surface Permanent: True Watercourse Name: Not Supplied Catchment Name: Stour Dorset Primacy: 2	A14SW (E)	561	5	404490 93972
41	OS Water Network Lines Watercourse Form: Inland river Watercourse Length: 277.7 Watercourse Level: On ground surface Permanent: True Watercourse Name: Not Supplied Catchment Name: Stour Dorset Primacy: 1	A9NW (SE)	712	5	404532 93723
42	OS Water Network Lines Watercourse Form: Inland river Watercourse Length: 54.6 Watercourse Level: On ground surface Permanent: True Watercourse Name: Not Supplied Catchment Name: Stour Dorset Primacy: 2	A14SE (E)	746	5	404688 94001
43	OS Water Network Lines Watercourse Form: Inland river Watercourse Length: 108.5 Watercourse Level: On ground surface Permanent: True Watercourse Name: Not Supplied Catchment Name: Stour Dorset Primacy: 1	A9NE (SE)	760	5	404601 93741
44	OS Water Network Lines Watercourse Form: Inland river Watercourse Length: 47.4 Watercourse Level: On ground surface Permanent: True Watercourse Name: Not Supplied Catchment Name: Stour Dorset Primacy: 1	A14SE (E)	786	5	404723 93971
45	OS Water Network Lines Watercourse Form: Inland river Watercourse Length: 113.3 Watercourse Level: On ground surface Permanent: True Watercourse Name: Not Supplied Catchment Name: Stour Dorset Primacy: 1	A9NE (SE)	807	5	404689 93805
46	OS Water Network Lines Watercourse Form: Inland river Watercourse Length: 16.8 Watercourse Level: On ground surface Permanent: True Watercourse Name: Not Supplied Catchment Name: Stour Dorset Primacy: 1	A14SE (E)	808	5	404733 93925
47	OS Water Network Lines Watercourse Form: Lake Watercourse Length: 7.1 Watercourse Level: On ground surface Permanent: True Watercourse Name: Not Supplied Catchment Name: Stour Dorset Primacy: 1	A14SE (E)	823	5	404749 93925
48	OS Water Network Lines Watercourse Form: Lake Watercourse Length: 25.4 Watercourse Level: On ground surface Permanent: True Watercourse Name: Not Supplied Catchment Name: Stour Dorset Primacy: 1	A14SE (E)	830	5	404755 93921

Map ID	Details	Quadrant Reference (Compass Direction)	Estimated Distance From Site	Contact	NGR
49	OS Water Network Lines Watercourse Form: Lake Watercourse Length: 15.5 Watercourse Level: On ground surface Permanent: True Watercourse Name: Not Supplied Catchment Name: Stour Dorset Primacy: 2	A14SE (E)	830	5	404755 93921
50	OS Water Network Lines Watercourse Form: Inland river Watercourse Length: 153.8 Watercourse Level: On ground surface Permanent: True Watercourse Name: Not Supplied Catchment Name: Frome, Piddle, Poole and Purbeck Primacy: 1	A7NW (SW)	832	5	403136 93741
51	OS Water Network Lines Watercourse Form: Lake Watercourse Length: 18.6 Watercourse Level: On ground surface Permanent: True Watercourse Name: Not Supplied Catchment Name: Stour Dorset Primacy: 1	A14SE (E)	837	5	404753 93889
52	OS Water Network Lines Watercourse Form: Lake Watercourse Length: 33.1 Watercourse Level: On ground surface Permanent: True Watercourse Name: Not Supplied Catchment Name: Stour Dorset Primacy: 1	A14SE (E)	839	5	404760 93906
53	OS Water Network Lines Watercourse Form: Inland river Watercourse Length: 353.7 Watercourse Level: Not Supplied Permanent: True Watercourse Name: Not Supplied Catchment Name: Frome, Piddle, Poole and Purbeck Primacy: 1	A12SW (W)	850	5	403069 93838
54	OS Water Network Lines Watercourse Form: Lake Watercourse Length: 16.1 Watercourse Level: On ground surface Permanent: True Watercourse Name: Not Supplied Catchment Name: Stour Dorset Primacy: 1	A14SE (E)	851	5	404779 93930
55	OS Water Network Lines Watercourse Form: Inland river Watercourse Length: 79.8 Watercourse Level: On ground surface Permanent: True Watercourse Name: Not Supplied Catchment Name: Stour Dorset Primacy: 2	A14SE (E)	865	5	404795 93933
56	OS Water Network Lines Watercourse Form: Inland river Watercourse Length: 10.5 Watercourse Level: Underground Permanent: True Watercourse Name: Not Supplied Catchment Name: Stour Dorset Primacy: 1	A14SE (E)	865	5	404795 93933
57	OS Water Network Lines Watercourse Form: Inland river Watercourse Length: 226.9 Watercourse Level: On ground surface Permanent: True Watercourse Name: Not Supplied Catchment Name: Stour Dorset Primacy: 1	A19SE (NE)	866	5	404656 94648

Map ID	Details	Quadrant Reference (Compass Direction)	Estimated Distance From Site	Contact	NGR
58	OS Water Network Lines Watercourse Form: Inland river Watercourse Length: 10.2 Watercourse Level: On ground surface Permanent: True Watercourse Name: Not Supplied Catchment Name: Stour Dorset Primacy: 1	A9NE (SE)	875	5	404756 93788
59	OS Water Network Lines Watercourse Form: Inland river Watercourse Length: 35.6 Watercourse Level: On ground surface Permanent: True Watercourse Name: Not Supplied Catchment Name: Stour Dorset Primacy: 1	A14SE (E)	875	5	404785 93864
60	OS Water Network Lines Watercourse Form: Inland river Watercourse Length: 92.7 Watercourse Level: On ground surface Permanent: True Watercourse Name: Not Supplied Catchment Name: Stour Dorset Primacy: 1	A14SE (E)	875	5	404785 93864
61	OS Water Network Lines Watercourse Form: Inland river Watercourse Length: 154.2 Watercourse Level: On ground surface Permanent: True Watercourse Name: Not Supplied Catchment Name: Stour Dorset Primacy: 1	A14SE (E)	876	5	404805 93932
62	OS Water Network Lines Watercourse Form: Inland river Watercourse Length: 4.0 Watercourse Level: On ground surface Permanent: True Watercourse Name: Not Supplied Catchment Name: Stour Dorset Primacy: 1	A9NE (SE)	885	5	404764 93782
63	OS Water Network Lines Watercourse Form: Inland river Watercourse Length: 3.1 Watercourse Level: On ground surface Permanent: True Watercourse Name: Not Supplied Catchment Name: Stour Dorset Primacy: 1	A9NE (SE)	887	5	404765 93778
64	OS Water Network Lines Watercourse Form: Inland river Watercourse Length: 45.5 Watercourse Level: On ground surface Permanent: True Watercourse Name: Not Supplied Catchment Name: Stour Dorset Primacy: 1	A9NE (SE)	889	5	404767 93779
65	OS Water Network Lines Watercourse Form: Inland river Watercourse Length: 25.5 Watercourse Level: On ground surface Permanent: True Watercourse Name: Not Supplied Catchment Name: Stour Dorset Primacy: 1	A14SE (E)	898	5	404798 93831
66	OS Water Network Lines Watercourse Form: Inland river Watercourse Length: 385.8 Watercourse Level: On ground surface Permanent: True Watercourse Name: Not Supplied Catchment Name: Frome, Piddle, Poole and Purbeck Primacy: 1	A12NW (W)	920	5	402935 94150

Map ID	Details	Quadrant Reference (Compass Direction)	Estimated Distance From Site	Contact	NGR
67	OS Water Network Lines Watercourse Form: Inland river Watercourse Length: 0.8 Watercourse Level: On ground surface Permanent: True Watercourse Name: Not Supplied Catchment Name: Frome, Piddle, Poole and Purbeck Primacy: 2	A12NW (W)	920	5	402935 94150
68	OS Water Network Lines Watercourse Form: Lake Watercourse Length: 129.4 Watercourse Level: On ground surface Permanent: True Watercourse Name: Not Supplied Catchment Name: Frome, Piddle, Poole and Purbeck Primacy: 2	A12NW (W)	920	5	402934 94150
69	OS Water Network Lines Watercourse Form: Inland river Watercourse Length: 305.8 Watercourse Level: Not Supplied Permanent: True Watercourse Name: Not Supplied Catchment Name: Stour Dorset Primacy: 1	A14SE (E)	944	5	404869 93902
70	OS Water Network Lines Watercourse Form: Inland river Watercourse Length: 171.0 Watercourse Level: On ground surface Permanent: True Watercourse Name: Not Supplied Catchment Name: Stour Dorset Primacy: 2	A19SE (NE)	984	5	404827 94596
71	OS Water Network Lines Watercourse Form: Inland river Watercourse Length: 130.8 Watercourse Level: On ground surface Permanent: True Watercourse Name: Not Supplied Catchment Name: Stour Dorset Primacy: 1	A19SE (NE)	984	5	404827 94596

Map ID	Details	Quadrant Reference (Compass Direction)	Estimated Distance From Site	Contact	NGR
72	BGS Recorded Landfill Sites Site Name: Phillip's Tip Location: Mannings Heath Rd, POOLE, Dorset Authority: British Geological Survey, National Geoscience Information Service Ground Water: Information not available Surface Water: Information not available Geology: N/A Positional Accuracy: Positioned by the supplier Boundary Accuracy: Moderate	A13NW (NW)	79	-	403800 94242
73	Historical Landfill Sites Licence Holder: E F Phillips and Sons Limited Location: Poole, Dorset Name: Mannings Heath Operator Location: Not Supplied Boundary Accuracy: As Supplied Provider Reference: EAHLD08876 First Input Date: 31st December 1978 Last Input Date: 31st December 1985 Specified Waste Type: Deposited Waste included Inert, Industrial, Commercial, Household and Special Waste EA Waste Ref: 0 Regis Ref: Not Supplied WRC Ref: 1200/0133 BGS Ref: Not Supplied Other Ref: WDL/78/32, R29/644, 006	A13NW (N)	0	2	403899 94194
74	Historical Landfill Sites Licence Holder: Not Supplied Location: Mannings Heath Road, Poole, Dorset Name: Phillips Tip Operator Location: Not Supplied Boundary Accuracy: As Supplied Provider Reference: EAHLD32183 First Input Date: 31st December 1949 Last Input Date: Not Supplied Specified Waste Type: Deposited Waste included Commercial Waste EA Waste Ref: 0 Regis Ref: Not Supplied WRC Ref: Not Supplied BGS Ref: 1185 Other Ref: Not Supplied	A13NW (NW)	84	2	403798 94247
75	Historical Landfill Sites Licence Holder: E F Phillips and Sons Limited Location: Old Wareham Road, Poole, Dorset Name: Sandpit Off Old Wareham Road Operator Location: Not Supplied Boundary Accuracy: As Supplied Provider Reference: EAHLD09690 First Input Date: 31st December 1975 Last Input Date: 31st December 1985 Specified Waste Type: Deposited Waste included Inert, Industrial, Commercial and Household Waste EA Waste Ref: 0 Regis Ref: Not Supplied WRC Ref: 1200/0149 BGS Ref: Not Supplied Other Ref: WDL/81/63	A7NW (SW)	838	2	403153 93699
76	Licensed Waste Management Facilities (Locations) Licence Number: 23658 Location: Manning's Heath Transfer Station, Manning's Heath Road, Parkstone, Poole, Dorset, BH12 4NH Operator Name: SUEZ UK ENVIRONMENT LTD Operator Location: Not Supplied Authority: Environment Agency - South West Region, Wessex Area Site Category: HCl Waste TS + treatment + asbestos Licence Status: Issued Issued: 9th April 1991 Last Modified: Not Supplied Expires: Not Supplied Suspended: Not Supplied Revoked: Not Supplied Surrendered: Not Supplied IPPC Reference: Not Supplied Positional Accuracy: Located by supplier to within 10m	A13NW (W)	1	2	403864 94158

Map ID	Details	Quadrant Reference (Compass Direction)	Estimated Distance From Site	Contact	NGR
77	Licensed Waste Management Facilities (Locations) Licence Number: 23523 Location: Mannings Heath Road, Poole, Dorset, BH12 4NQ Operator Name: COMMERCIAL RECYCLING LIMITED Operator Location: Not Supplied Authority: Environment Agency - South West Region, Wessex Area Site Category: Transfer Stations Taking Non-biodegradable Wastes Licence Status: Surrendered Issued: 21st August 1996 Last Modified: Not Supplied Expires: Not Supplied Suspended: Not Supplied Revoked: Not Supplied Surrendered: 21st August 1996 IPPC Reference: Not Supplied Positional Accuracy: Located by supplier to within 10m	A13SE (SE)	10	2	403950 94120
78	Licensed Waste Management Facilities (Locations) Licence Number: 23579 Location: Land/ Premises At, Thrush Road, Parkstone, Poole, Dorset, BH12 4NP Operator Name: C COMPTON LIMITED Operator Location: Not Supplied Authority: Environment Agency - South West Region, Wessex Area Site Category: Metal Recycling Sites (Mixed) Licence Status: Issued Issued: 10th March 1993 Last Modified: Not Supplied Expires: Not Supplied Suspended: Not Supplied Revoked: Not Supplied Surrendered: Not Supplied IPPC Reference: Not Supplied Positional Accuracy: Located by supplier to within 100m	A13NE (NE)	133	2	404000 94300
79	Licensed Waste Management Facilities (Locations) Licence Number: 407897 Location: Ling Road, Mannings Heath, Poole, Dorset, BH12 4PY Operator Name: W & S WASTE MANAGEMENT LIMITED Operator Location: Not Supplied Authority: Environment Agency - South West Region, Wessex Area Site Category: Special Waste Transfer Stations Licence Status: Issued Issued: 12th September 2022 Last Modified: Not Supplied Expires: Not Supplied Suspended: Not Supplied Revoked: Not Supplied Surrendered: Not Supplied IPPC Reference: Not Supplied Positional Accuracy: Located by supplier to within 10m	A13SW (W)	143	2	403732 94085
80	Licensed Waste Management Facilities (Locations) Licence Number: 23749 Location: 17-19 Clapcotts Yard Mannings Heath Road, Parkstone, Poole, Dorset, BH12 4NQ Operator Name: Phillip Andrew Pidgley Operator Location: Not Supplied Authority: Environment Agency - South West Region, Wessex Area Site Category: Household, Commercial And Industrial Transfer Stations Licence Status: Issued Issued: 30th November 2005 Last Modified: 30th November 2005 Expires: Not Supplied Suspended: Not Supplied Revoked: Not Supplied Surrendered: Not Supplied IPPC Reference: Not Supplied Positional Accuracy: Located by supplier to within 10m	A13NW (NW)	149	2	403811 94330

Map ID	Details	Quadrant Reference (Compass Direction)	Estimated Distance From Site	Contact	NGR
80	Licensed Waste Management Facilities (Locations) Licence Number: 23590 Location: 17 Mannings Heath Road, Parkstone, Poole, Dorset, BH12 4NQ Operator Name: RELIANCE SCRAP METAL MERCHANTS (PARKSTONE) LIMITED Operator Location: Not Supplied Authority: Environment Agency - South West Region, Wessex Area Site Category: Metal Recycling Sites (Mixed) Licence Status: Surrendered Issued: 17th December 1992 Last Modified: Not Supplied Expires: Not Supplied Suspended: Not Supplied Revoked: Not Supplied Surrendered: 17th December 1992 IPPC Reference: Not Supplied Positional Accuracy: Located by supplier to within 10m	A13NW (N)	154	2	403850 94350
81	Licensed Waste Management Facilities (Locations) Licence Number: 23592 Location: 8 - 10 St Georges Avenue, Parkstone, Poole, Dorset, BH12 4ND Operator Name: CHARLES TRENT LIMITED Operator Location: Not Supplied Authority: Environment Agency - South West Region, Wessex Area Site Category: Metal Recycling Sites (Mixed) Licence Status: Issued Issued: 10th December 1992 Last Modified: 10th December 1992 Expires: Not Supplied Suspended: Not Supplied Revoked: Not Supplied Surrendered: Not Supplied IPPC Reference: Not Supplied Positional Accuracy: Located by supplier to within 10m	A13SE (S)	163	2	403908 93933
82	Licensed Waste Management Facilities (Locations) Licence Number: 23726 Location: 8 / 10 Area To The Rear Of St. George Avenue, Parkstone, Poole, Dorset, BH12 4ND Operator Name: CHARLES TRENT LIMITED Operator Location: Not Supplied Authority: Environment Agency - South West Region, Wessex Area Site Category: Metal Recycling Sites (Vehicle Dismantlers) Licence Status: Expired Issued: 14th January 2005 Last Modified: Not Supplied Expires: Not Supplied Suspended: Not Supplied Revoked: Not Supplied Surrendered: Not Supplied IPPC Reference: Not Supplied Positional Accuracy: Located by supplier to within 100m	A8NW (S)	319	2	403800 93800
83	Licensed Waste Management Facilities (Locations) Licence Number: 23722 Location: 28 Fancy Road, Parkstone, Poole, Dorset, BH12 4QZ Operator Name: Garry Lilley Operator Location: Not Supplied Authority: Environment Agency - South West Region, Wessex Area Site Category: Metal Recycling Sites (Vehicle Dismantlers) Licence Status: Revoked Issued: 10th August 2004 Last Modified: Not Supplied Expires: Not Supplied Suspended: Not Supplied Revoked: 11th October 2021 Surrendered: Not Supplied IPPC Reference: Not Supplied Positional Accuracy: Located by supplier to within 10m	A13SW (SW)	369	2	403636 93852

Map ID	Details	Quadrant Reference (Compass Direction)	Estimated Distance From Site	Contact	NGR
84	Licensed Waste Management Facilities (Locations) Licence Number: 23752 Location: Haymoor Bottom, Yarrow Road, Poole, Dorset, BH12 4QA Operator Name: J SUTTLE TRANSPORT LIMITED Operator Location: Not Supplied Authority: Environment Agency - South West Region, Wessex Area Site Category: Household, Commercial And Industrial Transfer Stations Licence Status: Issued Issued: 23rd June 2006 Last Modified: 23rd June 2006 Expires: Not Supplied Suspended: Not Supplied Revoked: Not Supplied Surrendered: Not Supplied IPPC Reference: Not Supplied Positional Accuracy: Located by supplier to within 100m	A18SW (N)	606	2	403800 94800
	Local Authority Landfill Coverage Name: Poole Unitary Council - Has no landfill data to supply		0	6	403903 94152
85	Potentially Infilled Land (Non-Water) Bearing Ref: NE Use: Unknown Filled Ground (Pit, quarry etc) Date of Mapping: 1993	A13NW (NE)	0	-	403903 94152
86	Potentially Infilled Land (Non-Water) Bearing Ref: SE Use: Unknown Filled Ground (Pit, quarry etc) Date of Mapping: 1993	A13SE (SE)	10	-	403940 94106
87	Potentially Infilled Land (Non-Water) Bearing Ref: W Use: Unknown Filled Ground (Pit, quarry etc) Date of Mapping: 1993	A13SW (W)	28	-	403836 94133
88	Potentially Infilled Land (Non-Water) Bearing Ref: NE Use: Unknown Filled Ground (Pit, quarry etc) Date of Mapping: 1993	A13NE (NE)	125	-	404041 94232
89	Potentially Infilled Land (Non-Water) Bearing Ref: NE Use: Unknown Filled Ground (Pit, quarry etc) Date of Mapping: 1993	A13NE (NE)	143	-	403996 94317
90	Potentially Infilled Land (Non-Water) Bearing Ref: S Use: Unknown Filled Ground (Pit, quarry etc) Date of Mapping: 1993	A13SW (S)	154	-	403855 93956
91	Potentially Infilled Land (Non-Water) Bearing Ref: S Use: Unknown Filled Ground (Pit, quarry etc) Date of Mapping: 1993	A13SW (S)	191	-	403896 93906
92	Potentially Infilled Land (Non-Water) Bearing Ref: S Use: Unknown Filled Ground (Pit, quarry etc) Date of Mapping: 1993	A13SE (S)	248	-	403981 93855
93	Potentially Infilled Land (Non-Water) Bearing Ref: S Use: Unknown Filled Ground (Pit, quarry etc) Date of Mapping: 1993	A8NE (S)	305	-	403991 93799
94	Potentially Infilled Land (Non-Water) Bearing Ref: SW Use: Unknown Filled Ground (Pit, quarry etc) Date of Mapping: 1993	A12SE (SW)	358	-	403565 93947
95	Potentially Infilled Land (Non-Water) Bearing Ref: SW Use: Unknown Filled Ground (Pit, quarry etc) Date of Mapping: 1993	A8NW (SW)	458	-	403643 93731
96	Potentially Infilled Land (Non-Water) Bearing Ref: NE Use: Unknown Filled Ground (Pit, quarry etc) Date of Mapping: 1993	A14NW (NE)	551	-	404430 94418

Map ID	Details	Quadrant Reference (Compass Direction)	Estimated Distance From Site	Contact	NGR
97	Potentially Infilled Land (Non-Water) Bearing Ref: N Use: Unknown Filled Ground (Pit, quarry etc) Date of Mapping: 1993	A18SE (N)	576	-	404042 94762
98	Potentially Infilled Land (Non-Water) Bearing Ref: NE Use: Unknown Filled Ground (Pit, quarry etc) Date of Mapping: 1993	A14NW (NE)	586	-	404449 94454
99	Potentially Infilled Land (Non-Water) Bearing Ref: NE Use: Unknown Filled Ground (Pit, quarry etc) Date of Mapping: 1993	A14NW (NE)	700	-	404575 94465
100	Potentially Infilled Land (Non-Water) Bearing Ref: SW Use: Unknown Filled Ground (Pit, quarry etc) Date of Mapping: 1993	A7NE (SW)	741	-	403496 93487
101	Potentially Infilled Land (Non-Water) Bearing Ref: SW Use: Unknown Filled Ground (Pit, quarry etc) Date of Mapping: 1993	A7NE (SW)	794	-	403370 93519
102	Potentially Infilled Land (Non-Water) Bearing Ref: S Use: Unknown Filled Ground (Pit, quarry etc) Date of Mapping: 1993	A8SW (S)	818	-	403730 93300
103	Potentially Infilled Land (Non-Water) Bearing Ref: N Use: Unknown Filled Ground (Pit, quarry etc) Date of Mapping: 1989	A18NE (N)	865	-	404208 95014
104	Potentially Infilled Land (Non-Water) Bearing Ref: N Use: Unknown Filled Ground (Pit, quarry etc) Date of Mapping: 1989	A18NE (N)	882	-	404198 95035
105	Potentially Infilled Land (Non-Water) Bearing Ref: SW Use: Unknown Filled Ground (Pit, quarry etc) Date of Mapping: 1993	A7NW (SW)	987	-	403115 93501
106	Potentially Infilled Land (Water) Use: Unknown Filled Ground (Pond, marsh, river, stream, dock etc) Date of Mapping: 1925	A14NW (E)	359	-	404308 94203
107	Potentially Infilled Land (Water) Use: Unknown Filled Ground (Pond, marsh, river, stream, dock etc) Date of Mapping: 1925	A12NE (NW)	468	-	403476 94459
108	Potentially Infilled Land (Water) Use: Unknown Filled Ground (Pond, marsh, river, stream, dock etc) Date of Mapping: 1963	A12NW (W)	666	-	403205 94331
109	Potentially Infilled Land (Water) Use: Unknown Filled Ground (Pond, marsh, river, stream, dock etc) Date of Mapping: 1889	A8SE (S)	703	-	404035 93402
110	Potentially Infilled Land (Water) Use: Unknown Filled Ground (Pond, marsh, river, stream, dock etc) Date of Mapping: 1910	A9NE (SE)	747	-	404602 93766
111	Potentially Infilled Land (Water) Use: Unknown Filled Ground (Pond, marsh, river, stream, dock etc) Date of Mapping: 1910	A14SE (E)	756	-	404696 93990
112	Potentially Infilled Land (Water) Use: Unknown Filled Ground (Pond, marsh, river, stream, dock etc) Date of Mapping: 1910	A14SE (E)	767	-	404705 93981
113	Potentially Infilled Land (Water) Use: Unknown Filled Ground (Pond, marsh, river, stream, dock etc) Date of Mapping: 1910	A14SE (E)	782	-	404720 93978
114	Potentially Infilled Land (Water) Use: Unknown Filled Ground (Pond, marsh, river, stream, dock etc) Date of Mapping: 1910	A9NE (SE)	784	-	404663 93805

Map ID	Details	Quadrant Reference (Compass Direction)	Estimated Distance From Site	Contact	NGR
115	Potentially Infilled Land (Water) Use: Unknown Filled Ground (Pond, marsh, river, stream, dock etc) Date of Mapping: 1889	A12NW (W)	794	-	403060 94170
116	Potentially Infilled Land (Water) Use: Unknown Filled Ground (Pond, marsh, river, stream, dock etc) Date of Mapping: 1910	A9NE (SE)	795	-	404654 93762
117	Potentially Infilled Land (Water) Use: Unknown Filled Ground (Pond, marsh, river, stream, dock etc) Date of Mapping: 1910	A14SE (E)	796	-	404720 93919
118	Potentially Infilled Land (Water) Use: Unknown Filled Ground (Pond, marsh, river, stream, dock etc) Date of Mapping: 1889	A8SE (S)	796	-	404014 93305
119	Potentially Infilled Land (Water) Use: Unknown Filled Ground (Pond, marsh, river, stream, dock etc) Date of Mapping: 1910	A14SE (E)	807	-	404734 93928
120	Potentially Infilled Land (Water) Use: Unknown Filled Ground (Pond, marsh, river, stream, dock etc) Date of Mapping: 1910	A14SE (E)	818	-	404714 93836
121	Potentially Infilled Land (Water) Use: Unknown Filled Ground (Pond, marsh, river, stream, dock etc) Date of Mapping: 1963	A14SE (E)	819	-	404747 93932
122	Potentially Infilled Land (Water) Use: Unknown Filled Ground (Pond, marsh, river, stream, dock etc) Date of Mapping: 1910	A14SE (E)	831	-	404742 93875
123	Potentially Infilled Land (Water) Use: Unknown Filled Ground (Pond, marsh, river, stream, dock etc) Date of Mapping: 1889	A8SE (S)	881	-	403972 93216
124	Potentially Infilled Land (Water) Use: Unknown Filled Ground (Pond, marsh, river, stream, dock etc) Date of Mapping: 1889	A8SW (S)	890	-	403890 93206
125	Potentially Infilled Land (Water) Use: Unknown Filled Ground (Pond, marsh, river, stream, dock etc) Date of Mapping: 1910	A14SE (E)	935	-	404871 93953
126	Potentially Infilled Land (Water) Use: Unknown Filled Ground (Pond, marsh, river, stream, dock etc) Date of Mapping: 1889	A8SE (S)	943	-	404062 93164
127	Potentially Infilled Land (Water) Use: Unknown Filled Ground (Pond, marsh, river, stream, dock etc) Date of Mapping: 1938	A19NW (NE)	986	-	404409 95052

Map ID	Details	Quadrant Reference (Compass Direction)	Estimated Distance From Site	Contact	NGR
128	<p>Registered Landfill Sites</p> <p>Licence Holder: Drinkwater Sabey Ltd Licence Reference: WDL/78/ 32 Site Location: Mannings Heath, Poole, Dorset Licence Easting: 403700 Licence Northing: 94300 Operator Location: Stockley Road, West Drayton, HILLINGDON, Middlesex, UB7 8HD Authority: Environment Agency - South West Region, South Wessex Area Site Category: Landfill Max Input Rate: Undefined Waste Source: No known restriction on source of waste Restrictions: Status: Licence lapsed/cancelled/defunct/not applicable/surrenderedCancelled Dated: 1st September 1978 Preceded By: Not Given Licence: Superseded By: Not Given Licence: Positional Accuracy: Manually positioned to the address or location Boundary Accuracy: Not Applicable Authorised Waste: Asbestos Com. + Ind. Non-Haz. Waste Mineral Processing Wastes Non-Hazardous Waste Prohibited Waste: Biodegradable/Putrescible Waste Highly Flammable Waste Fp<20 C Liquid Wastes Old Vehicles/Machinery Etc Scrap Rubber (Including Tyres) Solvents Waste Oil Environment Agency Notifiable Wastes must give specific authorisation for this waste to be acceptedWaste requires prior approval Special Wastes Waste N.O.S</p>	A13NW (NW)	193	2	403700 94300

Map ID	Details	Quadrant Reference (Compass Direction)	Estimated Distance From Site	Contact	NGR
128	<p>Registered Landfill Sites</p> <p>Licence Holder: Drinkwater Sabey Ltd Licence Reference: WDL/77/ 06 Site Location: Mannings Heath, Poole, Dorset Licence Easting: 403700 Licence Northing: 94300 Operator Location: Stockley Road, West Drayton, HILLINGDON, Middlesex, UB7 8HD Authority: Environment Agency - South West Region, South Wessex Area Site Category: Landfill Max Input Rate: Undefined Waste Source: No known restriction on source of waste Restrictions: Status: Licence lapsed/cancelled/defunct/not applicable/surrenderedCancelled Dated: 1st July 1977 Preceded By: Not Given Licence: Superseded By: Not Given Licence: Positional Accuracy: Manually positioned to the address or location Boundary Accuracy: Not Applicable Authorised Waste: Alkali Metal Oxides/Hydroxides \$ Asbestos Com. + Ind. Waste Construction And Demolition Wastes Paint Waste \$ Polymeric Materials And Precursors Tar, Pitch, Bitumen, Asphalts Prohibited Waste: All Cyanides Biodegradable/Putrescible Waste Detergents Highly Flammable Waste Fp<20 C Inorganic Acids Liquid Wastes Oil/Water Mixtures Old Vehicles/Machinery Etc Organic Acids + Related Cmpds Other Alkalies Phenols, Analogues/Derivatives Scrap Rubber (Including Tyres) Environment Agency Notifiable Wastes must give specific authorisation for this waste to be acceptedWaste requires prior approval</p>	A13NW (NW)	193	2	403700 94300
129	<p>Registered Landfill Sites</p> <p>Licence Holder: E F Phillips & Assoc. Cos Licence Reference: WDL/81/ 63 B Site Location: Sandpit Off Old Wareham Road, Poole, Dorset Licence Easting: 403050 Licence Northing: 93600 Operator Location: Mannings Heath Road Transfer Station, Parkstone, POOLE, Dorset, BH12 4NH Authority: Environment Agency - South West Region, South Wessex Area Site Category: Landfill Max Input Rate: Undefined Waste Source: Only waste produced on site Restrictions: Status: Licence lapsed/cancelled/defunct/not applicable/surrenderedCancelled Dated: 1st November 1981 Preceded By: Not Given Licence: Superseded By: Not Given Licence: Positional Accuracy: Manually positioned to the address or location Boundary Accuracy: Not Applicable Authorised Waste: Com. + Ind. Waste Construction And Demolition Wastes Prohibited Waste: Chemicals Or Chemical Waste Heavily Waterlogged Waste Liquid Wastes Obnoxious Materials Special Wastes Environment Agency Construction And Demolition Wastes must give specific authorisation for this waste to be acceptedWaste requires prior approval</p>	A7NW (SW)	979	2	403050 93600

Map ID	Details	Quadrant Reference (Compass Direction)	Estimated Distance From Site	Contact	NGR
130	<p>Registered Waste Transfer Sites</p> <p>Licence Holder: Sita Wastecare Ltd Licence Reference: WDL/91/136 Site Location: Mannings Heath Road Transfer Station, Parkstone, POOLE, Dorset, BH12 4NH Operator Location: The Pickeridge, Stoke Common Road, FULMER, Buckinghamshire, SL3 6HA Authority: Environment Agency - South West Region, South Wessex Area Site Category: Transfer Max Input Rate: Medium (Equal to or greater than 25,000 and less than 75,000 tonnes per year) Waste Source: No known restriction on source of waste Restrictions: Licence Status: Operational as far as is knownOperational Dated: 16th March 1998 Preceded By: WDL/91/136 Licence: Superseded By: Not Given Licence: Positional Accuracy: Manually positioned to the address or location Boundary Quality: Not Supplied Authorised Waste: Batteries Bonded Asbestos Builders Skip Type Waste Com. & Ind. Waste Incl. Demolition Rubble Inc. Excavation Spoils Household Waste (Incl.) Max.Storage In Transfer Building Max.Waste Permitted By Licence Spec.Waste (Epa'90:S62/1996 Regs) Street Cleaning Waste Prohibited Waste: Animal Carcasses Clinical Wastes Fibrous Forms Of Asbestos Liquid Wastes Spec.Waste (Epa'90:S62/1996 Regs)N.O.S Waste N.O.S. Waste Oil Wholly/Mainly Animal Or Fish Waste</p>	A13SW (S)	0	2	403900 94130
130	<p>Registered Waste Transfer Sites</p> <p>Licence Holder: Bfi Ltd Licence Reference: WDL/91/136 Site Location: Mannings Heath Road Transfer Station, Parkstone, POOLE, Dorset, BH12 4NH Operator Location: As Site Address Authority: Environment Agency - South West Region, South Wessex Area Site Category: Transfer Max Input Rate: Medium (Equal to or greater than 25,000 and less than 75,000 tonnes per year) Waste Source: No known restriction on source of waste Restrictions: Licence Status: Record supersededSuperseded Dated: 1st April 1991 Preceded By: Not Given Licence: Superseded By: WDL/91/136 Licence: Positional Accuracy: Manually positioned to the address or location Boundary Quality: Not Supplied Authorised Waste: Batteries Bonded Asbestos Builders Skip Type Waste Com. + Ind. Waste Incl. Demolition Rubble Excavation Spoil Max.Storage Within Transfer Building Max.Waste Permitted By Licence Street Cleaning Wastes Prohibited Waste: Animal Carcasses Clinical Wastes Fibrous Forms Of Asbestos Liquid Wastes Spec.Waste (Epa'90:S62/1996 Regs)N.O.S Waste N.O.S. Waste Oil Wholly/Mainly Animal Or Fish Waste Environment Agency must give specific authorisation for this waste to be acceptedWaste requires prior approval</p>	A13SW (S)	0	2	403900 94130

Map ID	Details	Quadrant Reference (Compass Direction)	Estimated Distance From Site	Contact	NGR
131	<p>Registered Waste Transfer Sites</p> <p>Licence Holder: J Suttle Transport Ltd Licence Reference: WML/ 300 Site Location: Suttles Transport, Mannings Heath Road, Parkstone, Poole, Dorset Operator Location: Swanworth Quarry, Worth Matravers, SWANAGE, Dorset, BH19 3LE Authority: Environment Agency - South West Region, South Wessex Area Site Category: Transfer Max Input Rate: Very Small (Less than 10,000 tonnes per year) Waste Source: No known restriction on source of waste Restrictions: Licence Status: May not be workingUnder Review Dated: 1st August 1996 Preceded By: Not Given Licence: Superseded By: Not Given Licence: Positional Accuracy: Manually positioned to the address or location Boundary Quality: Not Supplied Authorised Waste Aluminium, Brass, Copper, Tin, Zinc Bonded Asbestos Brick Bats, Slates, Uncoated Clay Tile Brickwork & Concrete (Hardcore) Enamel(Baked/Fired), Mica Fresh Coated Roadstone (Tarmac/Bitumac Garden/Arbor'L/Botan'L/Aqua'L/Hortic'L Glass, Pottery, Ceramic, China Iron, Steel Leather Man-Made Fibres Max.Waste Permitted By Licence Natural Fibres Pack'G/Absorb'S/Wiping Cloth/Prot'Clot Plasterboard Plastics (Finished Prod/Manuf.Scrap) Rubber Granules & Fragments Silica Soil, Rock, Stone, Clay, Sand, Weathered Excav.Cement/Prods Weathered Excav.Coated Roadstone Wood/Wood Prods/Wood Proc.Waste Prohibited Waste Bonded Asbestos Dust/Ash/Powder/Particulates Horticultural/Etc. Chemicals Liquid Wastes Sludge Wastes Spec.Waste (Epa'90:S62/1996 Regs) Waste N.O.S.</p>	A13SE (SE)	30	2	403960 94100
132	<p>Registered Waste Transfer Sites</p> <p>Licence Holder: Leigh Environmental Ltd Licence Reference: WDL/92/156 (M1) Site Location: 14 St Georges Avenue, Parkstone, Poole, Dorset Operator Location: Dundas Spur, Dundas Lane, Copnor, PORTSMOUTH, Hampshire, PO3 5NY Authority: Environment Agency - South West Region, South Wessex Area Site Category: Transfer Max Input Rate: Large (Equal to or greater than 75,000 and less than 250,000 tonnes per year) Waste Source: No known restriction on source of waste Restrictions: Licence Status: Licence lapsed/cancelled/defunct/not applicable/surrenderedCancelled Dated: 1st February 1992 Preceded By: Not Given Licence: Superseded By: Not Given Licence: Positional Accuracy: Manually positioned to the road within the address or location Boundary Quality: Not Supplied Authorised Waste Batteries For Reclaiming Builders Skip Waste Clinical - As In Control.Waste Regs'92 Construction And Demolition Wastes Max.Storage Max.Waste Permitted By Licence Metal For Recycling Non-Haz. Com./Ind. Waste Incl. Prohibited Waste Household Waste Liquid Wastes N.O.S. Noxious Wastes Special Wastes/S62 Epa'90 Wastes Waste Oil</p>	A13SW (S)	229	2	403800 93900

Map ID	Details	Quadrant Reference (Compass Direction)	Estimated Distance From Site	Contact	NGR
133	Registered Waste Treatment or Disposal Sites Licence Holder: Reliance Scrap Metal Merchants Ltd Licence Reference: WDL/92/200 Site Location: 17 Mannings Heath Road, Parkstone, POOLE, Dorset, BH12 4NQ Operator Location: 11 Salisbury Road, Parkstone, Poole, Dorset Authority: Environment Agency - South West Region, South Wessex Area Site Category: Scrapyard Max Input Rate: Small (Equal to or greater than 10,000 and less than 25,000 tonnes per year) Waste Source: No known restriction on source of waste Restrictions: Licence Status: Operational as far as is knownOperational Dated: 1st December 1992 Preceded By: Not Given Licence: Superseded By: Not Given Licence: Positional Accuracy: Manually positioned to the address or location Boundary Quality: Not Supplied Authorised Waste: Batteries Ferrous/Non-Ferr.Swarf, Turnings, Granul Scrap Metal In Solid/Sheet/Tube Form Prohibited Waste: Free Asbestos Items Containing Pcb's Pois/Nox/Poll'G N.O.S. (Batt.Acid/Oil)	A13NW (N)	130	2	403880 94330
134	Registered Waste Treatment or Disposal Sites Licence Holder: C Compton Ltd Licence Reference: WDL/93/216 Site Location: Thrush Road / Broom Road, Alderney, POOLE, Dorset, BH12 4LX Operator Location: 417 Ringwood Road, Parkstone, Poole, Dorset Authority: Environment Agency - South West Region, South Wessex Area Site Category: Scrapyard Max Input Rate: Small (Equal to or greater than 10,000 and less than 25,000 tonnes per year) Waste Source: No known restriction on source of waste Restrictions: Licence Status: Operational as far as is knownOperational Dated: 10th March 1993 Preceded By: Not Given Licence: Superseded By: Not Given Licence: Positional Accuracy: Manually positioned to the address or location Boundary Quality: Not Supplied Authorised Waste: Other Fluids From Veh./Items Rec'D Plastic/Glass Mat'Ls From Manuf.Items Scrap Metal =Manuf.Items/Vehicle/Parts Scrap Metal In Solid/Sheet/Tube Form Waste Oils From Veh./Items Rec'D Prohibited Waste: Free Asbestos Items Containing Pcb's Pois/Nox/Poll'G N.O.S. (Batt.Acid/Oil) Waste Imported From Outside U.K.	A13NE (NE)	137	2	404005 94300
135	Registered Waste Treatment or Disposal Sites Licence Holder: Charles Trent Ltd Licence Reference: WDL/92/191 Site Location: 569/578 Ringwood Road, Parkstone, POOLE, Dorset, BH12 4LY Operator Location: As Site Address Authority: Environment Agency - South West Region, South Wessex Area Site Category: Scrapyard Max Input Rate: Small (Equal to or greater than 10,000 and less than 25,000 tonnes per year) Waste Source: No known restriction on source of waste Restrictions: Licence Status: Operational as far as is knownOperational Dated: 1st December 1992 Preceded By: Not Given Licence: Superseded By: Not Given Licence: Positional Accuracy: Manually positioned to the address or location Boundary Quality: Not Supplied Authorised Waste: Batteries Other Fluids From Veh./Items Rec'D Plastic/Glass Mat'Ls From Manuf.Items Scrap Metal =Manuf.Items/Vehicle/Parts Tyres From Vehicles Accepted Waste Oils From Veh./Items Rec'D Prohibited Waste: Free Asbestos Items Containing Pcb's Pois/Nox/Poll'G N.O.S. (Batt.Acid/Oil) Waste Imported From Outside U.K.	A13SE (S)	157	2	403940 93940

Map ID	Details	Quadrant Reference (Compass Direction)	Estimated Distance From Site	Contact	NGR
136	Registered Waste Treatment or Disposal Sites Licence Holder: N Gold Licence Reference: WDL/92/171 Site Location: N Gold Metals, 10 Broom Road, Poole, Dorset Operator Location: 10 Hayfield Close, Bushey, Hertfordshire Authority: Environment Agency - South West Region, South Wessex Area Site Category: Scrapyard Max Input Rate: Undefined Waste Source: No known restriction on source of waste Restrictions: Licence Status: Licence lapsed/cancelled/defunct/not applicable/surrenderedCancelled Dated: 1st June 1992 Preceded By: Not Given Licence: Superseded By: Not Given Licence: Positional Accuracy: Manually positioned to the address or location Boundary Quality: Not Supplied Authorised Waste: Batteries From Vehicles Ferrous Metal Scrap -Solid/Sheet/Tube Non-Ferr.Metal Scrap -Solid/Sheet/Tube Non-Ferrous Metal Swarf/Turnings/Gran. Prohibited Waste: Items Containing Asbestos Items Containing Pcb's Poisonous, Noxious And Polluting N.O.S	A13NE (NE)	257	2	404170 94280
137	Registered Waste Treatment or Disposal Sites Licence Holder: Merck Ltd Licence Reference: WDL/91/154 (M2) Site Location: Broom Road, POOLE, Dorset, BH12 4NN Operator Location: Merck House, West Quay Road, POOLE, Dorset, BH15 1TD Authority: Environment Agency - South West Region, South Wessex Area Site Category: Transfer - with treatment Max Input Rate: Large (Equal to or greater than 75,000 and less than 250,000 tonnes per year) Waste Source: Waste produced/controlled by licence holder Restrictions: Licence Status: Licence lapsed/cancelled/defunct/not applicable/surrenderedCancelled Dated: 1st November 1991 Preceded By: Not Given Licence: Superseded By: Not Given Licence: Positional Accuracy: Manually positioned to the road within the address or location Boundary Quality: Not Supplied Authorised Waste: Chemical Wastes Arising At Merck Max.Storage Prohibited Waste: Waste N.O.S.	A18SW (N)	298	2	403900 94500
138	Registered Waste Treatment or Disposal Sites Licence Holder: D H Cunningham & Sons Licence Reference: WDL/93/248 Site Location: Unit 18 Newtown Industrial Estate, Poole, Dorset Operator Location: As Site Address Authority: Environment Agency - South West Region, South Wessex Area Site Category: Scrapyard Max Input Rate: Undefined Waste Source: No known restriction on source of waste Restrictions: Licence Status: Licence lapsed/cancelled/defunct/not applicable/surrenderedCancelled Dated: 1st July 1993 Preceded By: Not Given Licence: Superseded By: Not Given Licence: Positional Accuracy: Approximate location provided by supplier Boundary Quality: Not Supplied Authorised Waste: Batteries Ferr/Non-Ferr.Swarf/Turnings/Granules Ferrous Metal Scrap Non-Ferrous Metal Scrap Prohibited Waste: Items Contaminated With Pcb's Poisonous, Noxious, Polluting Wastes Waste Imported From Outside Uk	A8NW (SW)	676	2	403600 93500

Map ID	Details	Quadrant Reference (Compass Direction)	Estimated Distance From Site	Contact	NGR
	BGS 1:625,000 Solid Geology Description: Bracklesham Group And Barton Group (Undifferentiated)	A13NW (NE)	0	1	403903 94152
	BGS Estimated Soil Chemistry Source: British Geological Survey, National Geoscience Information Service Soil Sample Type: Sediment Arsenic Concentration: <15 mg/kg Cadmium Concentration: <1.8 mg/kg Chromium Concentration: 60 - 90 mg/kg Lead Concentration: <100 mg/kg Nickel Concentration: <15 mg/kg	A13NW (NE)	0	1	403903 94152
	BGS Estimated Soil Chemistry Source: British Geological Survey, National Geoscience Information Service Soil Sample Type: Sediment Arsenic Concentration: <15 mg/kg Cadmium Concentration: <1.8 mg/kg Chromium Concentration: 60 - 90 mg/kg Lead Concentration: <100 mg/kg Nickel Concentration: 15 - 30 mg/kg	A13SW (W)	44	1	403818 94134
	BGS Estimated Soil Chemistry Source: British Geological Survey, National Geoscience Information Service Soil Sample Type: Sediment Arsenic Concentration: 15 - 25 mg/kg Cadmium Concentration: <1.8 mg/kg Chromium Concentration: 60 - 90 mg/kg Lead Concentration: <100 mg/kg Nickel Concentration: 15 - 30 mg/kg	A13NW (NW)	91	1	403780 94237
	BGS Estimated Soil Chemistry Source: British Geological Survey, National Geoscience Information Service Soil Sample Type: Sediment Arsenic Concentration: <15 mg/kg Cadmium Concentration: <1.8 mg/kg Chromium Concentration: 60 - 90 mg/kg Lead Concentration: <100 mg/kg Nickel Concentration: 15 - 30 mg/kg	A13NE (N)	172	1	403950 94369
	BGS Estimated Soil Chemistry Source: British Geological Survey, National Geoscience Information Service Soil Sample Type: Sediment Arsenic Concentration: <15 mg/kg Cadmium Concentration: <1.8 mg/kg Chromium Concentration: 60 - 90 mg/kg Lead Concentration: <100 mg/kg Nickel Concentration: 15 - 30 mg/kg	A13SW (SW)	214	1	403685 94025
	BGS Estimated Soil Chemistry Source: British Geological Survey, National Geoscience Information Service Soil Sample Type: Sediment Arsenic Concentration: <15 mg/kg Cadmium Concentration: <1.8 mg/kg Chromium Concentration: 90 - 120 mg/kg Lead Concentration: <100 mg/kg Nickel Concentration: 15 - 30 mg/kg	A12NE (W)	443	1	403413 94225

Map ID	Details	Quadrant Reference (Compass Direction)	Estimated Distance From Site	Contact	NGR
	BGS Estimated Soil Chemistry Source: British Geological Survey, National Geoscience Information Service Soil Sample Type: Sediment Arsenic 15 - 25 mg/kg Concentration: Cadmium <1.8 mg/kg Concentration: Chromium 60 - 90 mg/kg Concentration: Lead Concentration: <100 mg/kg Nickel 15 - 30 mg/kg Concentration:	A12NE (W)	447	1	403420 94292
	BGS Estimated Soil Chemistry Source: British Geological Survey, National Geoscience Information Service Soil Sample Type: Sediment Arsenic <15 mg/kg Concentration: Cadmium <1.8 mg/kg Concentration: Chromium 90 - 120 mg/kg Concentration: Lead Concentration: <100 mg/kg Nickel 15 - 30 mg/kg Concentration:	A12NE (NW)	453	1	403469 94421
	BGS Estimated Soil Chemistry Source: British Geological Survey, National Geoscience Information Service Soil Sample Type: Sediment Arsenic <15 mg/kg Concentration: Cadmium <1.8 mg/kg Concentration: Chromium 60 - 90 mg/kg Concentration: Lead Concentration: <100 mg/kg Nickel <15 mg/kg Concentration:	A18SE (N)	464	1	404013 94654
	BGS Estimated Soil Chemistry Source: British Geological Survey, National Geoscience Information Service Soil Sample Type: Sediment Arsenic 15 - 25 mg/kg Concentration: Cadmium <1.8 mg/kg Concentration: Chromium 60 - 90 mg/kg Concentration: Lead Concentration: <100 mg/kg Nickel 15 - 30 mg/kg Concentration:	A12NE (W)	471	1	403383 94185
	BGS Estimated Soil Chemistry Source: British Geological Survey, National Geoscience Information Service Soil Sample Type: Sediment Arsenic <15 mg/kg Concentration: Cadmium <1.8 mg/kg Concentration: Chromium 60 - 90 mg/kg Concentration: Lead Concentration: <100 mg/kg Nickel 15 - 30 mg/kg Concentration:	A18SE (N)	479	1	404003 94671
	BGS Estimated Soil Chemistry Source: British Geological Survey, National Geoscience Information Service Soil Sample Type: Sediment Arsenic 15 - 25 mg/kg Concentration: Cadmium <1.8 mg/kg Concentration: Chromium 60 - 90 mg/kg Concentration: Lead Concentration: <100 mg/kg Nickel 15 - 30 mg/kg Concentration:	A12NE (NW)	496	1	403453 94475

Map ID	Details	Quadrant Reference (Compass Direction)	Estimated Distance From Site	Contact	NGR
	BGS Estimated Soil Chemistry Source: British Geological Survey, National Geoscience Information Service Soil Sample Type: Sediment Arsenic <15 mg/kg Concentration: Cadmium <1.8 mg/kg Concentration: Chromium 90 - 120 mg/kg Concentration: Lead Concentration: <100 mg/kg Nickel 15 - 30 mg/kg Concentration:	A12NE (W)	572	1	403295 94304
	BGS Estimated Soil Chemistry Source: British Geological Survey, National Geoscience Information Service Soil Sample Type: Sediment Arsenic 15 - 25 mg/kg Concentration: Cadmium <1.8 mg/kg Concentration: Chromium 60 - 90 mg/kg Concentration: Lead Concentration: <100 mg/kg Nickel 15 - 30 mg/kg Concentration:	A12NE (W)	592	1	403272 94290
	BGS Estimated Soil Chemistry Source: British Geological Survey, National Geoscience Information Service Soil Sample Type: Sediment Arsenic 15 - 25 mg/kg Concentration: Cadmium <1.8 mg/kg Concentration: Chromium 60 - 90 mg/kg Concentration: Lead Concentration: <100 mg/kg Nickel 15 - 30 mg/kg Concentration:	A18SE (N)	622	1	404088 94798
	BGS Estimated Soil Chemistry Source: British Geological Survey, National Geoscience Information Service Soil Sample Type: Sediment Arsenic <15 mg/kg Concentration: Cadmium <1.8 mg/kg Concentration: Chromium 90 - 120 mg/kg Concentration: Lead Concentration: <100 mg/kg Nickel 15 - 30 mg/kg Concentration:	A18SE (N)	640	1	404107 94810
	BGS Estimated Soil Chemistry Source: British Geological Survey, National Geoscience Information Service Soil Sample Type: Sediment Arsenic 15 - 25 mg/kg Concentration: Cadmium <1.8 mg/kg Concentration: Chromium 60 - 90 mg/kg Concentration: Lead Concentration: <100 mg/kg Nickel 15 - 30 mg/kg Concentration:	A19SW (NE)	642	1	404413 94602
	BGS Estimated Soil Chemistry Source: British Geological Survey, National Geoscience Information Service Soil Sample Type: Sediment Arsenic <15 mg/kg Concentration: Cadmium <1.8 mg/kg Concentration: Chromium 90 - 120 mg/kg Concentration: Lead Concentration: <100 mg/kg Nickel 15 - 30 mg/kg Concentration:	A19SW (NE)	649	1	404376 94653

Map ID	Details	Quadrant Reference (Compass Direction)	Estimated Distance From Site	Contact	NGR
	BGS Estimated Soil Chemistry Source: British Geological Survey, National Geoscience Information Service Soil Sample Type: Sediment Arsenic <15 mg/kg Concentration: Cadmium <1.8 mg/kg Concentration: Chromium 60 - 90 mg/kg Concentration: Lead Concentration: <100 mg/kg Nickel <15 mg/kg Concentration:	A17SE (NW)	663	1	403496 94744
	BGS Estimated Soil Chemistry Source: British Geological Survey, National Geoscience Information Service Soil Sample Type: Sediment Arsenic 15 - 25 mg/kg Concentration: Cadmium <1.8 mg/kg Concentration: Chromium 60 - 90 mg/kg Concentration: Lead Concentration: <100 mg/kg Nickel 15 - 30 mg/kg Concentration:	A18NE (N)	686	1	404004 94881
	BGS Estimated Soil Chemistry Source: British Geological Survey, National Geoscience Information Service Soil Sample Type: Sediment Arsenic 15 - 25 mg/kg Concentration: Cadmium <1.8 mg/kg Concentration: Chromium 60 - 90 mg/kg Concentration: Lead Concentration: <100 mg/kg Nickel 15 - 30 mg/kg Concentration:	A17SE (NW)	720	1	403400 94744
	BGS Estimated Soil Chemistry Source: British Geological Survey, National Geoscience Information Service Soil Sample Type: Sediment Arsenic 15 - 25 mg/kg Concentration: Cadmium <1.8 mg/kg Concentration: Chromium 60 - 90 mg/kg Concentration: Lead Concentration: <100 mg/kg Nickel 15 - 30 mg/kg Concentration:	A19NW (NE)	741	1	404255 94857
	BGS Estimated Soil Chemistry Source: British Geological Survey, National Geoscience Information Service Soil Sample Type: Sediment Arsenic 15 - 25 mg/kg Concentration: Cadmium <1.8 mg/kg Concentration: Chromium 60 - 90 mg/kg Concentration: Lead Concentration: <100 mg/kg Nickel 15 - 30 mg/kg Concentration:	A18NW (N)	761	1	403798 94956
	BGS Estimated Soil Chemistry Source: British Geological Survey, National Geoscience Information Service Soil Sample Type: Sediment Arsenic 15 - 25 mg/kg Concentration: Cadmium <1.8 mg/kg Concentration: Chromium 60 - 90 mg/kg Concentration: Lead Concentration: <100 mg/kg Nickel 15 - 30 mg/kg Concentration:	A19SW (NE)	768	1	404519 94669

Map ID	Details	Quadrant Reference (Compass Direction)	Estimated Distance From Site	Contact	NGR
	BGS Estimated Soil Chemistry Source: British Geological Survey, National Geoscience Information Service Soil Sample Type: Sediment Arsenic <15 mg/kg Concentration: Cadmium <1.8 mg/kg Concentration: Chromium 60 - 90 mg/kg Concentration: Lead Concentration: <100 mg/kg Nickel <15 mg/kg Concentration:	A19NW (NE)	782	1	404267 94897
	BGS Estimated Soil Chemistry Source: British Geological Survey, National Geoscience Information Service Soil Sample Type: Sediment Arsenic 15 - 25 mg/kg Concentration: Cadmium <1.8 mg/kg Concentration: Chromium 60 - 90 mg/kg Concentration: Lead Concentration: <100 mg/kg Nickel 15 - 30 mg/kg Concentration:	A17SW (NW)	889	1	403070 94602
	BGS Estimated Soil Chemistry Source: British Geological Survey, National Geoscience Information Service Soil Sample Type: Sediment Arsenic <15 mg/kg Concentration: Cadmium <1.8 mg/kg Concentration: Chromium 60 - 90 mg/kg Concentration: Lead Concentration: <100 mg/kg Nickel 15 - 30 mg/kg Concentration:	A18NW (N)	922	1	403626 95084
	BGS Estimated Soil Chemistry Source: British Geological Survey, National Geoscience Information Service Soil Sample Type: Sediment Arsenic <15 mg/kg Concentration: Cadmium <1.8 mg/kg Concentration: Chromium 60 - 90 mg/kg Concentration: Lead Concentration: <100 mg/kg Nickel <15 mg/kg Concentration:	A17SW (W)	930	1	402987 94518
	BGS Estimated Soil Chemistry Source: British Geological Survey, National Geoscience Information Service Soil Sample Type: Sediment Arsenic <15 mg/kg Concentration: Cadmium <1.8 mg/kg Concentration: Chromium 60 - 90 mg/kg Concentration: Lead Concentration: <100 mg/kg Nickel 15 - 30 mg/kg Concentration:	A19SE (NE)	961	1	404814 94571
139	BGS Recorded Mineral Sites Site Name: Manning'S Heath Gravel Pits Location: Manning'S Heath, Poole, Dorset Source: British Geological Survey, National Geoscience Information Service Reference: 245413 Type: Opencast Status: Ceased Operator: Unknown Operator Operator Location: Not Supplied Periodic Type: Quaternary Geology: River Terrace Deposits, 13 Commodity: Sand and Gravel Positional Accuracy: Located by supplier to within 10m	A13SE (S)	9	1	403905 94095

Map ID	Details	Quadrant Reference (Compass Direction)	Estimated Distance From Site	Contact	NGR
139	BGS Recorded Mineral Sites Site Name: Manning'S Heath Gravel Pit Location: Manning'S Heath, Poole, Dorset Source: British Geological Survey, National Geoscience Information Service Reference: 18110 Type: Opencast Status: Ceased Operator: Unknown Operator Operator Location: Not Supplied Periodic Type: Quaternary Geology: River Terrace Deposits, 13 (Plateau Gravels) Commodity: Sand and Gravel Positional Accuracy: Located by supplier to within 10m	A13SE (SE)	10	1	403942 94109
140	BGS Recorded Mineral Sites Site Name: Manning'S Heath Gravel Pit Location: Manning'S Heath, Poole, Dorset Source: British Geological Survey, National Geoscience Information Service Reference: 18111 Type: Opencast Status: Ceased Operator: Unknown Operator Operator Location: Not Supplied Periodic Type: Quaternary Geology: River Terrace Deposits, 13 (Plateau Gravels) Commodity: Sand and Gravel Positional Accuracy: Located by supplier to within 10m	A13NE (E)	28	1	403970 94165
141	BGS Recorded Mineral Sites Site Name: Manning'S Heath Gravel Pits Location: Manning'S Heath, Poole, Dorset Source: British Geological Survey, National Geoscience Information Service Reference: 245415 Type: Opencast Status: Ceased Operator: Unknown Operator Operator Location: Not Supplied Periodic Type: Quaternary Geology: River Terrace Deposits, 13 Commodity: Sand and Gravel Positional Accuracy: Located by supplier to within 10m	A13NW (NW)	50	1	403810 94207
141	BGS Recorded Mineral Sites Site Name: Manning'S Heath Gravel Pits Location: Manning'S Heath, Poole, Dorset Source: British Geological Survey, National Geoscience Information Service Reference: 245414 Type: Opencast Status: Ceased Operator: Unknown Operator Operator Location: Not Supplied Periodic Type: Lutetian Geology: Branksome Sand Formation Commodity: Sand Positional Accuracy: Located by supplier to within 10m	A13NW (W)	85	1	403769 94188
142	BGS Recorded Mineral Sites Site Name: Alderney Brick Works Location: Alderney, Poole, Dorset Source: British Geological Survey, National Geoscience Information Service Reference: 245395 Type: Opencast Status: Ceased Operator: Unknown Operator Operator Location: Not Supplied Periodic Type: Paleocene - Lutetian Geology: Parkstone Clay Member Commodity: Common Clay and Shale Positional Accuracy: Located by supplier to within 10m	A13NW (NW)	161	1	403800 94338
143	BGS Recorded Mineral Sites Site Name: Mannings Heath Gravel Pits Location: Alderney, Poole, Dorset Source: British Geological Survey, National Geoscience Information Service Reference: 245410 Type: Opencast Status: Ceased Operator: Unknown Operator Operator Location: Not Supplied Periodic Type: Quaternary Geology: River Terrace Deposits, 13 Commodity: Sand and Gravel Positional Accuracy: Located by supplier to within 10m	A13NE (NE)	162	1	404065 94261

Map ID	Details	Quadrant Reference (Compass Direction)	Estimated Distance From Site	Contact	NGR
144	BGS Recorded Mineral Sites Site Name: Mannings Heath Gravel Pits Location: Alderney, Poole, Dorset Source: British Geological Survey, National Geoscience Information Service Reference: 245409 Type: Opencast Status: Ceased Operator: Unknown Operator Operator Location: Not Supplied Periodic Type: Quaternary Geology: River Terrace Deposits, 13 Commodity: Sand and Gravel Positional Accuracy: Located by supplier to within 10m	A13NE (NE)	166	1	403992 94346
144	BGS Recorded Mineral Sites Site Name: Manning'S Heath Gravel Pits Location: Alderney, Poole, Dorset Source: British Geological Survey, National Geoscience Information Service Reference: 245399 Type: Opencast Status: Ceased Operator: Unknown Operator Operator Location: Not Supplied Periodic Type: Quaternary Geology: River Terrace Deposits, 13 Commodity: Sand and Gravel Positional Accuracy: Located by supplier to within 10m	A13NE (NE)	213	1	404011 94389
145	BGS Recorded Mineral Sites Site Name: Alderney Brick Works Location: Alderney, Poole, Dorset Source: British Geological Survey, National Geoscience Information Service Reference: 245394 Type: Opencast Status: Ceased Operator: Unknown Operator Operator Location: Not Supplied Periodic Type: Paleocene - Lutetian Geology: Parkstone Clay Member Commodity: Common Clay and Shale Positional Accuracy: Located by supplier to within 10m	A13NW (N)	217	1	403812 94404
146	BGS Recorded Mineral Sites Site Name: Mannings Heath Gravel Pits Location: Alderney, Poole, Dorset Source: British Geological Survey, National Geoscience Information Service Reference: 245411 Type: Opencast Status: Ceased Operator: Unknown Operator Operator Location: Not Supplied Periodic Type: Quaternary Geology: River Terrace Deposits, 13 Commodity: Sand and Gravel Positional Accuracy: Located by supplier to within 10m	A13NE (E)	227	1	404157 94243
147	BGS Recorded Mineral Sites Site Name: Manning'S Heath Gravel Pits Location: Alderney, Poole, Dorset Source: British Geological Survey, National Geoscience Information Service Reference: 18112 Type: Opencast Status: Ceased Operator: Unknown Operator Operator Location: Not Supplied Periodic Type: Quaternary Geology: River Terrace Deposits, 13 (Plateau Gravels) Commodity: Sand and Gravel Positional Accuracy: Located by supplier to within 10m	A13NE (NE)	228	1	404120 94298
148	BGS Recorded Mineral Sites Site Name: Manning'S Heath Gravel Pits Location: Alderney, Poole, Dorset Source: British Geological Survey, National Geoscience Information Service Reference: 18113 Type: Opencast Status: Ceased Operator: Unknown Operator Operator Location: Not Supplied Periodic Type: Quaternary Geology: River Terrace Deposits, 13 (Plateau Gravels) Commodity: Sand and Gravel Positional Accuracy: Located by supplier to within 10m	A13NW (N)	228	1	403895 94430

Map ID	Details	Quadrant Reference (Compass Direction)	Estimated Distance From Site	Contact	NGR
148	BGS Recorded Mineral Sites Site Name: Manning'S Heath Gravel Pits Location: Alderney, Poole, Dorset Source: British Geological Survey, National Geoscience Information Service Reference: 245396 Type: Opencast Status: Ceased Operator: Unknown Operator Operator Location: Not Supplied Periodic Type: Quaternary Geology: River Terrace Deposits, 13 Commodity: Sand and Gravel Positional Accuracy: Located by supplier to within 10m	A13NW (N)	260	1	403880 94461
148	BGS Recorded Mineral Sites Site Name: Manning'S Heath Gravel Pits Location: Alderney, Poole, Dorset Source: British Geological Survey, National Geoscience Information Service Reference: 245397 Type: Opencast Status: Ceased Operator: Unknown Operator Operator Location: Not Supplied Periodic Type: Quaternary Geology: River Terrace Deposits, 13 Commodity: Sand and Gravel Positional Accuracy: Located by supplier to within 10m	A13NW (N)	260	1	403880 94461
149	BGS Recorded Mineral Sites Site Name: Alderney Gravel Pit Location: Newtown, Poole, Dorset Source: British Geological Survey, National Geoscience Information Service Reference: 245421 Type: Opencast Status: Ceased Operator: G. & G. F. Maidment (Poole) Ltd. Operator Location: Not Supplied Periodic Type: Quaternary Geology: River Terrace Deposits, 12b Commodity: Sand and Gravel Positional Accuracy: Located by supplier to within 10m	A13SW (S)	232	1	403823 93885
150	BGS Recorded Mineral Sites Site Name: Alderney Gravel Pit Location: Manning'S Heath, Poole, Dorset Source: British Geological Survey, National Geoscience Information Service Reference: 245389 Type: Opencast Status: Ceased Operator: G. & G. F. Maidment (Poole) Ltd. Operator Location: Not Supplied Periodic Type: Quaternary Geology: River Terrace Deposits, 13 Commodity: Sand and Gravel Positional Accuracy: Located by supplier to within 10m	A13SW (SW)	233	1	403761 93924
151	BGS Recorded Mineral Sites Site Name: Manning'S Heath Gravel Pits Location: Alderney, Poole, Dorset Source: British Geological Survey, National Geoscience Information Service Reference: 245400 Type: Opencast Status: Ceased Operator: Unknown Operator Operator Location: Not Supplied Periodic Type: Quaternary Geology: River Terrace Deposits, 13 Commodity: Sand and Gravel Positional Accuracy: Located by supplier to within 10m	A13NE (NE)	267	1	404042 94434
152	BGS Recorded Mineral Sites Site Name: Trinidad Gardens Estate Gravel Pit Location: Newtown, Poole, Dorset Source: British Geological Survey, National Geoscience Information Service Reference: 245420 Type: Opencast Status: Ceased Operator: Unknown Operator Operator Location: Not Supplied Periodic Type: Quaternary Geology: River Terrace Deposits, 13 Commodity: Sand and Gravel Positional Accuracy: Located by supplier to within 10m	A13SE (S)	277	1	403976 93824

Map ID	Details	Quadrant Reference (Compass Direction)	Estimated Distance From Site	Contact	NGR
153	BGS Recorded Mineral Sites Site Name: Alderney Brick Works Location: Alderney, Poole, Dorset Source: British Geological Survey, National Geoscience Information Service Reference: 18114 Type: Opencast Status: Ceased Operator: Weymouth Tile & Brick Co., Ltd. Operator Location: Not Supplied Periodic Type: Lutetian Geology: Parkstone Clay Member Commodity: Common Clay and Shale Positional Accuracy: Located by supplier to within 10m	A13NW (NW)	287	1	403740 94450
154	BGS Recorded Mineral Sites Site Name: Alderney Gravel Pit Location: Manning'S Heath, Poole, Dorset Source: British Geological Survey, National Geoscience Information Service Reference: 18106 Type: Opencast Status: Ceased Operator: G. & G. F. Maidment (Poole) Ltd. Operator Location: Not Supplied Periodic Type: Quaternary Geology: River Terrace Deposits, 13 (Plateau Gravels) Commodity: Sand and Gravel Positional Accuracy: Located by supplier to within 10m	A13SW (SW)	291	1	403755 93855
155	BGS Recorded Mineral Sites Site Name: Manning'S Heath Gravel Pits Location: Alderney, Poole, Dorset Source: British Geological Survey, National Geoscience Information Service Reference: 245398 Type: Opencast Status: Ceased Operator: Unknown Operator Operator Location: Not Supplied Periodic Type: Quaternary Geology: River Terrace Deposits, 13 Commodity: Sand and Gravel Positional Accuracy: Located by supplier to within 10m	A13NE (NE)	294	1	404145 94379
156	BGS Recorded Mineral Sites Site Name: Alderney Brick Works, Gravel Workings Location: Alderney, Poole, Dorset Source: British Geological Survey, National Geoscience Information Service Reference: 245403 Type: Opencast Status: Ceased Operator: Weymouth Tile & Brick Co., Ltd. Operator Location: Not Supplied Periodic Type: Quaternary Geology: River Terrace Deposits, 13 Commodity: Sand and Gravel Positional Accuracy: Located by supplier to within 10m	A18SE (N)	295	1	403945 94495
157	BGS Recorded Mineral Sites Site Name: Alderney Brick Works Location: Alderney, Poole, Dorset Source: British Geological Survey, National Geoscience Information Service Reference: 245404 Type: Opencast Status: Ceased Operator: Weymouth Tile & Brick Co., Ltd. Operator Location: Not Supplied Periodic Type: Paleocene - Lutetian Geology: Parkstone Clay Member Commodity: Common Clay and Shale Positional Accuracy: Located by supplier to within 10m	A18SE (N)	302	1	404001 94490
158	BGS Recorded Mineral Sites Site Name: Alderney Gravel Pit Location: Manning'S Heath, Poole, Dorset Source: British Geological Survey, National Geoscience Information Service Reference: 245390 Type: Opencast Status: Ceased Operator: G. & G. F. Maidment (Poole) Ltd. Operator Location: Not Supplied Periodic Type: Quaternary Geology: River Terrace Deposits, 13 Commodity: Sand and Gravel Positional Accuracy: Located by supplier to within 10m	A13SW (SW)	313	1	403696 93873

Map ID	Details	Quadrant Reference (Compass Direction)	Estimated Distance From Site	Contact	NGR
159	BGS Recorded Mineral Sites Site Name: Alderney Brick Works Location: Manning'S Heath, Poole, Dorset Source: British Geological Survey, National Geoscience Information Service Reference: 245393 Type: Opencast Status: Ceased Operator: Unknown Operator Operator Location: Not Supplied Periodic Type: Paleocene - Lutetian Geology: Parkstone Clay Member Commodity: Common Clay and Shale Positional Accuracy: Located by supplier to within 10m	A13SW (SW)	316	1	403638 93924
160	BGS Recorded Mineral Sites Site Name: Ringwood Road Gravel Pit Location: Alderney, Poole, Dorset Source: British Geological Survey, National Geoscience Information Service Reference: 18109 Type: Opencast Status: Ceased Operator: Unknown Operator Operator Location: Not Supplied Periodic Type: Quaternary Geology: River Terrace Deposits, 13 (Plateau Gravels) Commodity: Sand and Gravel Positional Accuracy: Located by supplier to within 10m	A8NE (S)	316	1	403940 93780
161	BGS Recorded Mineral Sites Site Name: Alderney Gravel Pit Location: Newtown, Poole, Dorset Source: British Geological Survey, National Geoscience Information Service Reference: 245422 Type: Opencast Status: Ceased Operator: G. & G. F. Maidment (Poole) Ltd. Operator Location: Not Supplied Periodic Type: Quaternary Geology: River Terrace Deposits, 12b Commodity: Sand and Gravel Positional Accuracy: Located by supplier to within 10m	A8NW (S)	333	1	403801 93784
162	BGS Recorded Mineral Sites Site Name: Alderney Brick Works, Gravel Workings Location: Alderney, Poole, Dorset Source: British Geological Survey, National Geoscience Information Service Reference: 245402 Type: Opencast Status: Ceased Operator: Weymouth Tile & Brick Co., Ltd. Operator Location: Not Supplied Periodic Type: Quaternary Geology: River Terrace Deposits, 13 Commodity: Sand and Gravel Positional Accuracy: Located by supplier to within 10m	A18SE (N)	353	1	404013 94539
162	BGS Recorded Mineral Sites Site Name: Alderney Brick Works Location: Alderney, Poole, Dorset Source: British Geological Survey, National Geoscience Information Service Reference: 245401 Type: Opencast Status: Ceased Operator: Weymouth Tile & Brick Co., Ltd. Operator Location: Not Supplied Periodic Type: Paleocene - Lutetian Geology: Parkstone Clay Member Commodity: Common Clay and Shale Positional Accuracy: Located by supplier to within 10m	A18SE (N)	401	1	404033 94583
162	BGS Recorded Mineral Sites Site Name: Alderney Brick Works Location: Alderney, Poole, Dorset Source: British Geological Survey, National Geoscience Information Service Reference: 245405 Type: Opencast Status: Ceased Operator: Weymouth Tile & Brick Co., Ltd. Operator Location: Not Supplied Periodic Type: Paleocene - Lutetian Geology: Parkstone Clay Member Commodity: Common Clay and Shale Positional Accuracy: Located by supplier to within 10m	A18SE (N)	412	1	404008 94602

Map ID	Details	Quadrant Reference (Compass Direction)	Estimated Distance From Site	Contact	NGR
163	BGS Recorded Mineral Sites Site Name: Alderney Gravel Pit Location: Poole, Dorset Source: British Geological Survey, National Geoscience Information Service Reference: 42167 Type: Opencast Status: Ceased Operator: Unknown Operator Operator Location: Not Supplied Periodic Type: Quaternary Geology: River Terrace Deposits, 12b Commodity: Sand and Gravel Positional Accuracy: Located by supplier to within 10m	A8NE (S)	377	1	404066 93748
164	BGS Recorded Mineral Sites Site Name: Fancy Road Sand Pit Location: Manning'S Heath, Poole, Dorset Source: British Geological Survey, National Geoscience Information Service Reference: 18105 Type: Opencast Status: Ceased Operator: Unknown Operator Operator Location: Not Supplied Periodic Type: Ypresian - Lutetian Geology: Poole Formation Commodity: Sand Positional Accuracy: Located by supplier to within 10m	A12SE (W)	393	1	403475 94065
165	BGS Recorded Mineral Sites Site Name: Alderney Gravel Pit Location: Newtown, Poole, Dorset Source: British Geological Survey, National Geoscience Information Service Reference: 245418 Type: Opencast Status: Ceased Operator: Unknown Operator Operator Location: Not Supplied Periodic Type: Quaternary Geology: River Terrace Deposits, 13 Commodity: Sand and Gravel Positional Accuracy: Located by supplier to within 10m	A8NE (S)	421	1	403915 93674
166	BGS Recorded Mineral Sites Site Name: Manning'S Brick Works Location: Alderney, Poole, Dorset Source: British Geological Survey, National Geoscience Information Service Reference: 245407 Type: Opencast Status: Ceased Operator: Omnium Manufacturers Ltd. Operator Location: Not Supplied Periodic Type: Paleocene - Lutetian Geology: Parkstone Clay Member Commodity: Common Clay and Shale Positional Accuracy: Located by supplier to within 10m	A18SE (N)	425	1	403917 94627
167	BGS Recorded Mineral Sites Site Name: Alderney Gravel Pit Location: Newtown, Poole, Dorset Source: British Geological Survey, National Geoscience Information Service Reference: 245416 Type: Opencast Status: Ceased Operator: Unknown Operator Operator Location: Not Supplied Periodic Type: Quaternary Geology: River Terrace Deposits, 12b Commodity: Sand and Gravel Positional Accuracy: Located by supplier to within 10m	A8NE (S)	432	1	404029 93678
168	BGS Recorded Mineral Sites Site Name: Alderney Gravel Pit Location: Newtown, Poole, Dorset Source: British Geological Survey, National Geoscience Information Service Reference: 245419 Type: Opencast Status: Ceased Operator: Unknown Operator Operator Location: Not Supplied Periodic Type: Quaternary Geology: River Terrace Deposits, 12b Commodity: Sand and Gravel Positional Accuracy: Located by supplier to within 10m	A8NE (SE)	433	1	404123 93713

Map ID	Details	Quadrant Reference (Compass Direction)	Estimated Distance From Site	Contact	NGR
169	BGS Recorded Mineral Sites Site Name: Manning'S Brick Works Location: Alderney, Poole, Dorset Source: British Geological Survey, National Geoscience Information Service Reference: 245406 Type: Opencast Status: Ceased Operator: Omnium Manufacturers Ltd. Operator Location: Not Supplied Periodic Type: Paleocene - Lutetian Geology: Parkstone Clay Member Commodity: Common Clay and Shale Positional Accuracy: Located by supplier to within 10m	A18SW (N)	446	1	403852 94645
170	BGS Recorded Mineral Sites Site Name: Newtown Vale Brick Works Location: Manning'S Heath, Poole, Dorset Source: British Geological Survey, National Geoscience Information Service Reference: 18104 Type: Opencast Status: Ceased Operator: Unknown Operator Operator Location: Not Supplied Periodic Type: Lutetian Geology: Parkstone Clay Member Commodity: Common Clay and Shale Positional Accuracy: Located by supplier to within 10m	A12SE (SW)	465	1	403440 93950
171	BGS Recorded Mineral Sites Site Name: Alderney Gravel Pit Location: Newtown, Poole, Dorset Source: British Geological Survey, National Geoscience Information Service Reference: 245417 Type: Opencast Status: Ceased Operator: Unknown Operator Operator Location: Not Supplied Periodic Type: Quaternary Geology: River Terrace Deposits, 12b Commodity: Sand and Gravel Positional Accuracy: Located by supplier to within 10m	A8NE (S)	470	1	403995 93632
172	BGS Recorded Mineral Sites Site Name: Manning'S Brick Works Location: Alderney, Poole, Dorset Source: British Geological Survey, National Geoscience Information Service Reference: 18115 Type: Opencast Status: Ceased Operator: Omnium Manufacturers Ltd. Operator Location: Not Supplied Periodic Type: Lutetian Geology: Parkstone Clay Member Commodity: Common Clay and Shale Positional Accuracy: Located by supplier to within 10m	A18SW (N)	472	1	403768 94657
173	BGS Recorded Mineral Sites Site Name: Manning'S Brick Works, Gravel Workings Location: Alderney, Poole, Dorset Source: British Geological Survey, National Geoscience Information Service Reference: 245408 Type: Opencast Status: Ceased Operator: Omnium Manufacturers Ltd. Operator Location: Not Supplied Periodic Type: Quaternary Geology: River Terrace Deposits, 13 Commodity: Sand and Gravel Positional Accuracy: Located by supplier to within 10m	A18SE (N)	484	1	403957 94684
174	BGS Recorded Mineral Sites Site Name: Newtown Vale Brick Works Location: Manning'S Heath, Poole, Dorset Source: British Geological Survey, National Geoscience Information Service Reference: 245388 Type: Opencast Status: Ceased Operator: Unknown Operator Operator Location: Not Supplied Periodic Type: Paleocene - Lutetian Geology: Parkstone Clay Member Commodity: Common Clay and Shale Positional Accuracy: Located by supplier to within 10m	A12SE (SW)	494	1	403444 93882

Map ID	Details	Quadrant Reference (Compass Direction)	Estimated Distance From Site	Contact	NGR
175	BGS Recorded Mineral Sites Site Name: Wareham Road Gravel Pits Location: Manning'S Heath, Poole, Dorset Source: British Geological Survey, National Geoscience Information Service Reference: 245392 Type: Opencast Status: Ceased Operator: Unknown Operator Operator Location: Not Supplied Periodic Type: Quaternary Geology: River Terrace Deposits, 13 Commodity: Sand and Gravel Positional Accuracy: Located by supplier to within 10m	A7NE (SW)	496	1	403520 93787
176	BGS Recorded Mineral Sites Site Name: Newtown Vale Brick Works Location: Manning'S Heath, Poole, Dorset Source: British Geological Survey, National Geoscience Information Service Reference: 18102 Type: Opencast Status: Ceased Operator: Newtown Brick Co., Ltd. Operator Location: Not Supplied Periodic Type: Ypresian - Lutetian Geology: Poole Formation Commodity: Sand Positional Accuracy: Located by supplier to within 10m	A12SE (SW)	542	1	403390 93880
176	BGS Recorded Mineral Sites Site Name: Newtown Vale Brick Works Location: Manning'S Heath, Poole, Dorset Source: British Geological Survey, National Geoscience Information Service Reference: 18102 Type: Opencast Status: Ceased Operator: Newtown Brick Co., Ltd. Operator Location: Not Supplied Periodic Type: Ypresian - Lutetian Geology: Poole Formation Commodity: Common Clay and Shale Positional Accuracy: Located by supplier to within 10m	A12SE (SW)	542	1	403390 93880
176	BGS Recorded Mineral Sites Site Name: Newtown Vale Brick Works Location: Manning'S Heath, Poole, Dorset Source: British Geological Survey, National Geoscience Information Service Reference: 245423 Type: Opencast Status: Ceased Operator: Newtown Brick Co., Ltd. Operator Location: Not Supplied Periodic Type: Paleocene - Lutetian Geology: Parkstone Clay Member Commodity: Common Clay and Shale Positional Accuracy: Located by supplier to within 10m	A12SE (SW)	574	1	403375 93842
177	BGS Recorded Mineral Sites Site Name: Manning'S Brick Works Gravel Pit Location: Alderney, Poole, Dorset Source: British Geological Survey, National Geoscience Information Service Reference: 18116 Type: Opencast Status: Ceased Operator: Weymouth Tile & Brick Co., Ltd. Operator Location: Not Supplied Periodic Type: Quaternary Geology: River Terrace Deposits, 12 (Plateau Gravels) Commodity: Sand and Gravel Positional Accuracy: Located by supplier to within 10m	A18SE (N)	566	1	404030 94755
178	BGS Recorded Mineral Sites Site Name: Wareham Road Gravel Pits Location: Manning'S Heath, Poole, Dorset Source: British Geological Survey, National Geoscience Information Service Reference: 18103 Type: Opencast Status: Ceased Operator: Unknown Operator Operator Location: Not Supplied Periodic Type: Quaternary Geology: River Terrace Deposits, 13 (Plateau Gravels) Commodity: Sand and Gravel Positional Accuracy: Located by supplier to within 10m	A7NE (SW)	576	1	403465 93730

Map ID	Details	Quadrant Reference (Compass Direction)	Estimated Distance From Site	Contact	NGR
179	BGS Recorded Mineral Sites Site Name: Alderney Sand Pit Location: Alderney, Poole, Dorset Source: British Geological Survey, National Geoscience Information Service Reference: 245412 Type: Opencast Status: Ceased Operator: Unknown Operator Operator Location: Not Supplied Periodic Type: Quaternary Geology: River Terrace Deposits, 13 Commodity: Sand Positional Accuracy: Located by supplier to within 10m	A14NW (NE)	580	1	404436 94464
180	BGS Recorded Mineral Sites Site Name: Fancy Road Brick Works Location: Manning'S Heath, Poole, Dorset Source: British Geological Survey, National Geoscience Information Service Reference: 245424 Type: Opencast Status: Ceased Operator: Newtown Brick Co., Ltd. Operator Location: Not Supplied Periodic Type: Paleocene - Lutetian Geology: Parkstone Clay Member Commodity: Common Clay and Shale Positional Accuracy: Located by supplier to within 10m	A7NE (SW)	590	1	403416 93760
181	BGS Recorded Mineral Sites Site Name: Newtown Vale Clay Pit Location: Manning'S Heath, Poole, Dorset Source: British Geological Survey, National Geoscience Information Service Reference: 245387 Type: Opencast Status: Ceased Operator: Unknown Operator Operator Location: Not Supplied Periodic Type: Ypresian - Lutetian Geology: Poole Formation Commodity: Common Clay and Shale Positional Accuracy: Located by supplier to within 10m	A12SE (SW)	637	1	403298 93849
182	BGS Recorded Mineral Sites Site Name: Wareham Road Gravel Pits Location: Manning'S Heath, Poole, Dorset Source: British Geological Survey, National Geoscience Information Service Reference: 245391 Type: Opencast Status: Ceased Operator: Unknown Operator Operator Location: Not Supplied Periodic Type: Quaternary Geology: River Terrace Deposits, 13 Commodity: Sand and Gravel Positional Accuracy: Located by supplier to within 10m	A7NE (SW)	680	1	403412 93636
182	BGS Recorded Mineral Sites Site Name: Fancy Road Brick Works Location: Manning'S Heath, Poole, Dorset Source: British Geological Survey, National Geoscience Information Service Reference: 245426 Type: Opencast Status: Ceased Operator: Newtown Brick Co., Ltd. Operator Location: Not Supplied Periodic Type: Paleocene - Lutetian Geology: Parkstone Clay Member Commodity: Common Clay and Shale Positional Accuracy: Located by supplier to within 10m	A7NE (SW)	687	1	403394 93644
183	BGS Recorded Mineral Sites Site Name: Alderney Sand Pit Location: Alderney, Poole, Dorset Source: British Geological Survey, National Geoscience Information Service Reference: 163534 Type: Opencast Status: Ceased Operator: Unknown Operator Operator Location: Not Supplied Periodic Type: Quaternary Geology: River Terrace Deposits, 12a Commodity: Sand Positional Accuracy: Located by supplier to within 10m	A14NW (NE)	703	1	404577 94466

Map ID	Details	Quadrant Reference (Compass Direction)	Estimated Distance From Site	Contact	NGR
184	BGS Recorded Mineral Sites Site Name: Cuckoo Road Brick Works Location: Manning'S Heath, Poole, Dorset Source: British Geological Survey, National Geoscience Information Service Reference: 245425 Type: Opencast Status: Ceased Operator: Newtown Brick Co., Ltd. Operator Location: Not Supplied Periodic Type: Paleocene - Lutetian Geology: Parkstone Clay Member Commodity: Common Clay and Shale Positional Accuracy: Located by supplier to within 10m	A7NE (SW)	704	1	403300 93722
185	BGS Recorded Mineral Sites Site Name: Newton Gravel Pit Location: Newton, Poole, Dorset Source: British Geological Survey, National Geoscience Information Service Reference: 245376 Type: Opencast Status: Ceased Operator: Unknown Operator Operator Location: Not Supplied Periodic Type: Quaternary Geology: River Terrace Deposits, 13 Commodity: Sand and Gravel Positional Accuracy: Located by supplier to within 10m	A7SE (SW)	828	1	403484 93391
186	BGS Recorded Mineral Sites Site Name: Newton Gravel Pit Location: Newton, Poole, Dorset Source: British Geological Survey, National Geoscience Information Service Reference: 245377 Type: Opencast Status: Ceased Operator: Unknown Operator Operator Location: Not Supplied Periodic Type: Quaternary Geology: River Terrace Deposits, 13 Commodity: Sand and Gravel Positional Accuracy: Located by supplier to within 10m	A8SW (S)	830	1	403607 93327
187	BGS Recorded Mineral Sites Site Name: Wareham Road Brick Works Location: Manning'S Heath, Poole, Dorset Source: British Geological Survey, National Geoscience Information Service Reference: 245386 Type: Opencast Status: Ceased Operator: Unknown Operator Operator Location: Not Supplied Periodic Type: Paleocene - Lutetian Geology: Parkstone Clay Member Commodity: Common Clay and Shale Positional Accuracy: Located by supplier to within 10m	A7NE (SW)	856	1	403273 93526
188	BGS Recorded Mineral Sites Site Name: Wallisdown Sand Pit Location: Alderney, Poole, Dorset Source: British Geological Survey, National Geoscience Information Service Reference: 18124 Type: Opencast Status: Ceased Operator: Unknown Operator Operator Location: Not Supplied Periodic Type: Quaternary Geology: River Terrace Deposits, 13 (Plateau Gravels) Commodity: Sand and Gravel Positional Accuracy: Located by supplier to within 10m	A18NE (N)	873	1	403915 95075
189	BGS Recorded Mineral Sites Site Name: Canford Heath Gravel Pit Location: West Howe, Bournemouth, Dorset Source: British Geological Survey, National Geoscience Information Service Reference: 248474 Type: Opencast Status: Ceased Operator: Unknown Operator Operator Location: Not Supplied Periodic Type: Quaternary Geology: River Terrace Deposits, 13 Commodity: Sand and Gravel Positional Accuracy: Located by supplier to within 10m	A19NW (NE)	892	1	404320 94994

Map ID	Details	Quadrant Reference (Compass Direction)	Estimated Distance From Site	Contact	NGR
190	BGS Recorded Mineral Sites Site Name: Wallis Down Gravel Pit Location: Wallisdown, Bournemouth, Dorset Source: British Geological Survey, National Geoscience Information Service Reference: 163536 Type: Opencast Status: Ceased Operator: Unknown Operator Operator Location: Not Supplied Periodic Type: Quaternary Geology: River Terrace Deposits, 13 Commodity: Sand and Gravel Positional Accuracy: Located by supplier to within 10m	A18NE (N)	913	1	404180 95074
191	BGS Recorded Mineral Sites Site Name: Bottoms Pit Location: Newtown, Poole, Dorset Source: British Geological Survey, National Geoscience Information Service Reference: 18097 Type: Opencast Status: Ceased Operator: Individual'S Name Withheld Operator Location: Not Supplied Periodic Type: Quaternary Geology: River Terrace Deposits, 13 (Plateau Gravels) Commodity: Sand Positional Accuracy: Located by supplier to within 10m	A7SE (SW)	921	1	403465 93295
192	BGS Recorded Mineral Sites Site Name: Newton Gravel Pit Location: Newton, Poole, Dorset Source: British Geological Survey, National Geoscience Information Service Reference: 245374 Type: Opencast Status: Ceased Operator: Unknown Operator Operator Location: Not Supplied Periodic Type: Quaternary Geology: River Terrace Deposits, 13 Commodity: Sand and Gravel Positional Accuracy: Located by supplier to within 10m	A7SE (SW)	928	1	403513 93261
193	BGS Recorded Mineral Sites Site Name: Wareham Road Brick Works Location: Newtown, Poole, Dorset Source: British Geological Survey, National Geoscience Information Service Reference: 18101 Type: Opencast Status: Ceased Operator: Unknown Operator Operator Location: Not Supplied Periodic Type: Lutetian Geology: Parkstone Clay Member Commodity: Common Clay and Shale Positional Accuracy: Located by supplier to within 10m	A7NW (SW)	930	1	403175 93520
194	BGS Recorded Mineral Sites Site Name: Ringwood Road Gravel Pit Location: Poole, Dorset Source: British Geological Survey, National Geoscience Information Service Reference: 42168 Type: Opencast Status: Ceased Operator: Unknown Operator Operator Location: Not Supplied Periodic Type: Quaternary Geology: River Terrace Deposits, 13 Commodity: Sand and Gravel Positional Accuracy: Located by supplier to within 10m	A8SW (S)	934	1	403698 93188
	BGS Measured Urban Soil Chemistry No data available				
	BGS Urban Soil Chemistry Averages No data available				
	Coal Mining Affected Areas In an area that might not be affected by coal mining				
	Non Coal Mining Areas of Great Britain No Hazard				

Map ID	Details	Quadrant Reference (Compass Direction)	Estimated Distance From Site	Contact	NGR
	Potential for Collapsible Ground Stability Hazards Hazard Potential: Very Low Source: British Geological Survey, National Geoscience Information Service	A13NW (NE)	0	1	403903 94152
	Potential for Compressible Ground Stability Hazards Hazard Potential: No Hazard Source: British Geological Survey, National Geoscience Information Service	A13NW (NE)	0	1	403903 94152
	Potential for Compressible Ground Stability Hazards Hazard Potential: Moderate Source: British Geological Survey, National Geoscience Information Service	A13SW (W)	44	1	403818 94134
	Potential for Compressible Ground Stability Hazards Hazard Potential: Very Low Source: British Geological Survey, National Geoscience Information Service	A13NW (NW)	74	1	403826 94255
	Potential for Compressible Ground Stability Hazards Hazard Potential: Very Low Source: British Geological Survey, National Geoscience Information Service	A13SW (SW)	153	1	403734 94063
	Potential for Ground Dissolution Stability Hazards Hazard Potential: No Hazard Source: British Geological Survey, National Geoscience Information Service	A13NW (NE)	0	1	403903 94152
	Potential for Landslide Ground Stability Hazards Hazard Potential: Very Low Source: British Geological Survey, National Geoscience Information Service	A13NW (NE)	0	1	403903 94152
	Potential for Running Sand Ground Stability Hazards Hazard Potential: Very Low Source: British Geological Survey, National Geoscience Information Service	A13NW (NE)	0	1	403903 94152
	Potential for Running Sand Ground Stability Hazards Hazard Potential: Low Source: British Geological Survey, National Geoscience Information Service	A13NE (N)	172	1	403950 94369
	Potential for Running Sand Ground Stability Hazards Hazard Potential: No Hazard Source: British Geological Survey, National Geoscience Information Service	A13NE (N)	205	1	403922 94407
	Potential for Shrinking or Swelling Clay Ground Stability Hazards Hazard Potential: No Hazard Source: British Geological Survey, National Geoscience Information Service	A13NW (NE)	0	1	403903 94152
	Potential for Shrinking or Swelling Clay Ground Stability Hazards Hazard Potential: Moderate Source: British Geological Survey, National Geoscience Information Service	A13NW (W)	112	1	403742 94175
	Potential for Shrinking or Swelling Clay Ground Stability Hazards Hazard Potential: Moderate Source: British Geological Survey, National Geoscience Information Service	A13NW (NW)	117	1	403839 94306
	Radon Potential - Radon Affected Areas Affected Area: The property is in a Lower probability radon area (less than 1% of homes are estimated to be at or above the Action Level). Source: British Geological Survey, National Geoscience Information Service	A13NW (NE)	0	1	403903 94152
	Radon Potential - Radon Protection Measures Protection Measure: No radon protective measures are necessary in the construction of new dwellings or extensions Source: British Geological Survey, National Geoscience Information Service	A13NW (NE)	0	1	403903 94152

Map ID	Details	Quadrant Reference (Compass Direction)	Estimated Distance From Site	Contact	NGR
195	Contemporary Trade Directory Entries Name: W & S Recycling Location: SUEZ RECYCLING, MANNINGS HEATH ROAD, POOLE, BH12 4NQ Classification: Recycling Services Status: Active Positional Accuracy: Automatically positioned to the address	A13NW (N)	0	-	403904 94153
196	Contemporary Trade Directory Entries Name: Browning Ferris Industry Location: The Quarry, Binnegar Heath, Hyde, Poole, Dorset, BH12 4NH Classification: Waste Disposal Services Status: Inactive Positional Accuracy: Manually positioned to the road within the address or location	A13SE (E)	16	-	403970 94134
196	Contemporary Trade Directory Entries Name: S I T A Uk Ltd Location: Mannings Heath Road, Poole, Dorset, BH12 4NH Classification: Waste Disposal Services Status: Inactive Positional Accuracy: Automatically positioned to the address	A13SE (SE)	18	-	403949 94106
196	Contemporary Trade Directory Entries Name: Sita Ltd Location: Mannings Heath Road, Poole, Dorset, BH12 4NH Classification: Waste Disposal Services Status: Inactive Positional Accuracy: Automatically positioned to the address	A13SE (SE)	18	-	403949 94106
196	Contemporary Trade Directory Entries Name: Suez Location: Mannings Heath Road, Poole, Dorset, BH12 4NH Classification: Recycling Services Status: Active Positional Accuracy: Manually positioned to the road within the address or location	A13SE (E)	24	-	403977 94130
196	Contemporary Trade Directory Entries Name: Sita Uk Ltd Location: Mannings Heath Road, Poole, Dorset, BH12 4NH Classification: Waste Disposal Services Status: Inactive Positional Accuracy: Automatically positioned to the address	A13SE (SE)	31	-	403958 94095
196	Contemporary Trade Directory Entries Name: Sita Uk Ltd Location: Mannings Heath Road, Poole, Dorset, BH12 4NH Classification: Waste Disposal Services Status: Inactive Positional Accuracy: Automatically positioned to the address	A13SE (SE)	31	-	403958 94095
196	Contemporary Trade Directory Entries Name: B K Bluebird Ltd Location: Mannings Heath Road, Poole, Dorset, BH12 4NF Classification: Caravan Dealers & Manufacturers Status: Inactive Positional Accuracy: Automatically positioned to the address	A13SE (SE)	65	-	403992 94083
196	Contemporary Trade Directory Entries Name: W & S Recycling Location: Mannings Heath Road, Poole, BH12 4NQ Classification: Recycling Services Status: Inactive Positional Accuracy: Automatically positioned to the address	A13SE (SE)	65	-	403992 94083
197	Contemporary Trade Directory Entries Name: C C F Location: Unit 1, Ling Road, Poole, Dorset, BH12 4NJ Classification: Builders' Merchants Status: Active Positional Accuracy: Manually positioned within the geographical locality	A13NE (NE)	26	-	403949 94189
197	Contemporary Trade Directory Entries Name: Eurac Poole Location: 16, Mannings Heath Road, Poole, Dorset, BH12 4NJ Classification: Brake & Clutch Manufacturers Status: Active Positional Accuracy: Automatically positioned to the address	A13NE (NE)	26	-	403949 94189
197	Contemporary Trade Directory Entries Name: Precision Disc Castings Ltd Location: 16, Mannings Heath Road, Poole, Dorset, BH12 4NJ Classification: Foundries Status: Inactive Positional Accuracy: Automatically positioned to the address	A13NE (NE)	26	-	403949 94189

Map ID	Details	Quadrant Reference (Compass Direction)	Estimated Distance From Site	Contact	NGR
198	Contemporary Trade Directory Entries Name: W & S Waste Management Ltd Location: LING ROAD, POOLE, BH12 4NZ Classification: Waste Disposal Services Status: Active Positional Accuracy: Automatically positioned to the address	A13NW (W)	33	-	403824 94165
199	Contemporary Trade Directory Entries Name: A Bowers Location: Unit 14, Mannings Heath Road, POOLE, Dorset, BH12 4NQ Classification: Concrete Products Status: Inactive Positional Accuracy: Automatically positioned to the address	A13SE (E)	55	-	404009 94132
200	Contemporary Trade Directory Entries Name: F D S Waste Services Ltd Location: Mannings Heath Road, Poole, Dorset, BH12 4NQ Classification: Waste Disposal Services Status: Active Positional Accuracy: Automatically positioned to the address	A13NW (N)	86	-	403882 94287
200	Contemporary Trade Directory Entries Name: Howard Skips Location: 17-19 Mannings Heath Road, Poole, Dorset, BH12 4NQ Classification: Chemical Recycling & Disposal Services Status: Inactive Positional Accuracy: Manually positioned within the geographical locality	A13NW (N)	87	-	403882 94287
200	Contemporary Trade Directory Entries Name: J Suttle Transport Ltd Location: Haymoor Bottom, Mannings Heath Road, Poole, Dorset, BH12 4NQ Classification: Road Haulage Services Status: Active Positional Accuracy: Manually positioned within the geographical locality	A13NW (N)	87	-	403882 94287
200	Contemporary Trade Directory Entries Name: Abtech Building Location: Mannings Heath Road, Poole, Dorset, BH12 4NQ Classification: Scrap Metal Merchants Status: Inactive Positional Accuracy: Manually positioned within the geographical locality	A13NW (N)	87	-	403882 94287
200	Contemporary Trade Directory Entries Name: Living Home Tech Location: 5, Mannings Heath Road, Poole, BH12 4NQ Classification: Automation Systems & Equipment Status: Inactive Positional Accuracy: Automatically positioned to the address	A13NW (N)	107	-	403892 94309
200	Contemporary Trade Directory Entries Name: Built Customs Location: 5 Mannings Heath Road, Poole, Dorset, BH12 4NQ Classification: Garage Services Status: Inactive Positional Accuracy: Automatically positioned to the address	A13NW (N)	107	-	403892 94309
200	Contemporary Trade Directory Entries Name: Southern Fabrication Ltd Location: 5, Mannings Heath Road, Poole, Dorset, BH12 4NQ Classification: Machine Shops Status: Active Positional Accuracy: Automatically positioned to the address	A13NW (N)	109	-	403889 94310
200	Contemporary Trade Directory Entries Name: Reliance Scrap Metal Merchants (Parkstone) Ltd Location: Mannings Heath Road, Poole, Dorset, BH12 4NQ Classification: Scrap Metal Merchants Status: Inactive Positional Accuracy: Automatically positioned to the address	A13NW (N)	115	-	403868 94313
200	Contemporary Trade Directory Entries Name: Parkstone Waste Transfer Station Location: Aston Way, Poole, Dorset, BH12 4FE Classification: Waste Disposal Services Status: Inactive Positional Accuracy: Manually positioned within the geographical locality	A13NE (N)	136	-	403910 94338
201	Contemporary Trade Directory Entries Name: Sita Ltd Location: Mannings Heath Road, Poole, BH12 4NH Classification: Waste Disposal Services Status: Inactive Positional Accuracy: Automatically positioned to the address	A13SE (SE)	96	-	404019 94068

Map ID	Details	Quadrant Reference (Compass Direction)	Estimated Distance From Site	Contact	NGR
202	Contemporary Trade Directory Entries Name: Nu-Tech Engineering Location: Unit 10, Compton Business Park, Thrush Road, Poole, BH12 4FJ Classification: Precision Engineers Status: Inactive Positional Accuracy: Automatically positioned to the address	A13NE (E)	112	-	404055 94190
202	Contemporary Trade Directory Entries Name: Perkins Motors Ltd Location: Unit 2, Compton Business Park, Thrush Road, Poole, BH12 4FJ Classification: Garage Services Status: Inactive Positional Accuracy: Automatically positioned to the address	A13NE (E)	151	-	404084 94218
203	Contemporary Trade Directory Entries Name: Drive In Motors Location: 2, Mannings Heath Road, Poole, Dorset, BH12 4NQ Classification: Car Dealers Status: Inactive Positional Accuracy: Automatically positioned to the address	A13SE (E)	124	-	404067 94088
203	Contemporary Trade Directory Entries Name: Horizon Used Car Centre Location: 2, Mannings Heath Road, Poole, Dorset, BH12 4NQ Classification: Car Dealers - Used Status: Inactive Positional Accuracy: Automatically positioned to the address	A13SE (E)	124	-	404067 94088
204	Contemporary Trade Directory Entries Name: Lawton Tubes Location: Thrush Road, Poole, Dorset, BH12 4NT Classification: Brass & Copper Manufacturers & Suppliers Status: Active Positional Accuracy: Automatically positioned to the address	A13NE (NE)	148	-	404036 94279
204	Contemporary Trade Directory Entries Name: The Printing Department Location: Thrush Road, Poole, Dorset, BH12 4NT Classification: Printers Status: Inactive Positional Accuracy: Automatically positioned to the address	A13NE (NE)	148	-	404036 94279
205	Contemporary Trade Directory Entries Name: Motoring Trade Centre Location: 580 Ringwood Road, Poole, Dorset, BH12 4LY Classification: Car Dealers Status: Active Positional Accuracy: Automatically positioned to the address	A13SE (S)	156	-	403939 93941
206	Contemporary Trade Directory Entries Name: Breeze Van Centre Location: 582, Ringwood Road, Poole, Dorset, BH12 4LW Classification: Commercial Vehicle Dealers Status: Inactive Positional Accuracy: Automatically positioned to the address	A13SE (SE)	157	-	404011 93968
206	Contemporary Trade Directory Entries Name: Ocean Automotive Ltd Location: 582-600, Ringwood Road, Poole, BH12 4LY Classification: Car Dealers Status: Inactive Positional Accuracy: Automatically positioned to the address	A13SE (SE)	157	-	404011 93968
206	Contemporary Trade Directory Entries Name: Page Motors Accident Repair Location: 582-600 Ringwood Rd, Poole, Dorset, BH12 4LW Classification: Car Body Repairs Status: Inactive Positional Accuracy: Manually positioned to the address or location	A13SE (SE)	157	-	404010 93967
206	Contemporary Trade Directory Entries Name: Poole Audi Location: 582, Ringwood Road, Poole, Dorset, BH12 4LW Classification: Car Dealers Status: Inactive Positional Accuracy: Manually positioned to the address or location	A13SE (SE)	157	-	404011 93968
206	Contemporary Trade Directory Entries Name: Terry Foot Location: 578-580 Ringwood Rd, Poole, Dorset, BH12 4LY Classification: Car Dealers Status: Inactive Positional Accuracy: Manually positioned to the address or location	A13SE (SE)	183	-	403998 93930

Map ID	Details	Quadrant Reference (Compass Direction)	Estimated Distance From Site	Contact	NGR
207	Contemporary Trade Directory Entries Name: Volvo Cars Location: 602, Ringwood Road, Poole, BH12 4LY Classification: Car Dealers Status: Active Positional Accuracy: Automatically positioned to the address	A13SE (SE)	167	-	404054 93997
208	Contemporary Trade Directory Entries Name: Coastal Car Sales Location: 570-576, Ringwood Road, Poole, Dorset, BH12 4LY Classification: Car Dealers Status: Inactive Positional Accuracy: Automatically positioned to the address	A13SE (S)	183	-	403985 93925
208	Contemporary Trade Directory Entries Name: Coastal Car Sales Location: 570-576, Ringwood Road, Poole, Dorset, BH12 4LY Classification: Car Dealers Status: Inactive Positional Accuracy: Automatically positioned to the address	A13SE (S)	183	-	403985 93925
208	Contemporary Trade Directory Entries Name: Coastal Cars Location: 570-576, RINGWOOD ROAD, POOLE, BH12 4LY Classification: Car Dealers - Used Status: Inactive Positional Accuracy: Automatically positioned to the address	A13SE (S)	195	-	403978 93909
208	Contemporary Trade Directory Entries Name: Tower View Location: 570-576, Ringwood Road, Poole, Dorset, BH12 4LY Classification: Petrol Filling Stations Status: Inactive Positional Accuracy: Automatically positioned to the address	A13SE (S)	196	-	403978 93909
208	Contemporary Trade Directory Entries Name: Hillmans Motor Services Location: 568, Ringwood Road, Poole, Dorset, BH12 4LY Classification: Garage Services Status: Inactive Positional Accuracy: Automatically positioned to the address	A13SE (S)	214	-	403961 93886
209	Contemporary Trade Directory Entries Name: Luxe Motor Group Location: The Greenhouse, Mannings Heath Road, Poole, Dorset, BH12 4NQ Classification: Car Dealers - Used Status: Active Positional Accuracy: Automatically positioned to the address	A13NE (N)	195	-	403924 94396
209	Contemporary Trade Directory Entries Name: Ooops Car Repair Location: Studio 9, The Greenhouse, 18, Mannings Heath Road, Poole, BH12 4NQ Classification: Car Body Repairs Status: Active Positional Accuracy: Automatically positioned to the address	A13NE (N)	195	-	403924 94396
210	Contemporary Trade Directory Entries Name: Fleet Tyre Network Ltd Location: Unit A, The Outlook, Ling Road, Poole, Dorset, BH12 4PY Classification: Tyre Dealers Status: Inactive Positional Accuracy: Automatically positioned to the address	A13SW (W)	201	-	403656 94147
210	Contemporary Trade Directory Entries Name: T A C Projects Location: Unit A, The Outlook, Ling Road, Poole, BH12 4PY Classification: Cladding Suppliers & Installers Status: Inactive Positional Accuracy: Automatically positioned to the address	A13SW (W)	213	-	403647 94127
211	Contemporary Trade Directory Entries Name: R White Cabinets Ltd Location: Unit 7, Compton Business Park, Thrush Road, POOLE, Dorset, BH12 4FJ Classification: Cabinet Makers Status: Active Positional Accuracy: Automatically positioned to the address	A13NE (E)	201	-	404145 94206
211	Contemporary Trade Directory Entries Name: R White Cabinets Ltd Location: Unit 7, The Courtyard Business Park, Thrush Rd, Poole, Dorset, BH12 4NP Classification: Furniture Manufacturers - Home & Office Status: Inactive Positional Accuracy: Manually positioned to the address or location	A13NE (E)	207	-	404140 94231

Map ID	Details	Quadrant Reference (Compass Direction)	Estimated Distance From Site	Contact	NGR
211	Contemporary Trade Directory Entries Name: Flexicovers Location: Unit 6, The Courtyard, Thrush Road, POOLE, Dorset, BH12 4NP Classification: Tarpaulins Status: Active Positional Accuracy: Automatically positioned to the address	A13NE (E)	222	-	404155 94236
212	Contemporary Trade Directory Entries Name: C Compton (Haulage) Ltd Location: 632, Ringwood Road, Poole, Dorset, BH12 4LZ Classification: Road Haulage Services Status: Inactive Positional Accuracy: Automatically positioned to the address	A13SE (E)	202	-	404154 94108
213	Contemporary Trade Directory Entries Name: Fletchamoor Ltd Location: 14, St. Georges Avenue, POOLE, Dorset, BH12 4ND Classification: Asphalt & Coated Macadam Laying Contractors Status: Inactive Positional Accuracy: Automatically positioned to the address	A13SW (SW)	208	-	403793 93931
213	Contemporary Trade Directory Entries Name: Iffy Cars Location: 14, St. Georges Avenue, Poole, Dorset, BH12 4ND Classification: Garage Services Status: Inactive Positional Accuracy: Automatically positioned to the address	A13SW (SW)	208	-	403793 93931
213	Contemporary Trade Directory Entries Name: Legg & Samways Location: 14, St. Georges Avenue, Poole, Dorset, BH12 4ND Classification: Road Haulage Services Status: Inactive Positional Accuracy: Manually positioned to the address or location	A13SW (SW)	208	-	403793 93931
214	Contemporary Trade Directory Entries Name: Horizon Honda Location: 397-399, Ringwood Road, Poole, BH12 4LT Classification: Car Dealers Status: Inactive Positional Accuracy: Automatically positioned to the address	A13SE (SE)	224	-	404134 94006
214	Contemporary Trade Directory Entries Name: Horizon Honda Poole Location: 397-399, Ringwood Road, Poole, BH12 4LT Classification: Car Dealers Status: Active Positional Accuracy: Automatically positioned to the address	A13SE (SE)	224	-	404134 94006
215	Contemporary Trade Directory Entries Name: Coburn Location: Thrush Rd, Poole, Dorset, BH12 4NP Classification: Car Body Repairs Status: Inactive Positional Accuracy: Manually positioned to the road within the address or location	A13NE (NE)	227	-	404120 94296
215	Contemporary Trade Directory Entries Name: Glaze For Trade Ltd Location: 20, Broom Road, Poole, Dorset, BH12 4NL Classification: Window Frame Manufacturers Status: Inactive Positional Accuracy: Automatically positioned to the address	A13NE (NE)	233	-	404112 94320
215	Contemporary Trade Directory Entries Name: Aish Ltd Location: 20, Broom Road, Poole, BH12 4NL Classification: Electronic Component Manufacturers & Distributors Status: Active Positional Accuracy: Automatically positioned to the address	A13NE (NE)	233	-	404112 94320
216	Contemporary Trade Directory Entries Name: Muncer Engineering Ltd Location: 369, Ringwood Road, Poole, Dorset, BH12 4LT Classification: Precision Engineers Status: Active Positional Accuracy: Automatically positioned to the address	A13SE (SE)	233	-	404053 93904
217	Contemporary Trade Directory Entries Name: Absolute Building Supplies Location: 20 Mannings Heath Road, Poole, Dorset, BH12 4NQ Classification: Builders' Merchants Status: Inactive Positional Accuracy: Manually positioned to the address or location	A13NW (N)	239	-	403904 94442

Map ID	Details	Quadrant Reference (Compass Direction)	Estimated Distance From Site	Contact	NGR
217	Contemporary Trade Directory Entries Name: N Gold Location: 20, Mannings Heath Road, Poole, Dorset, BH12 4NQ Classification: Scrap Metal Merchants Status: Inactive Positional Accuracy: Manually positioned to the address or location	A13NW (N)	248	-	403892 94450
217	Contemporary Trade Directory Entries Name: Graham Hill Motor Technician Ltd Location: 20a, Mannings Heath Road, POOLE, Dorset, BH12 4NQ Classification: Garage Services Status: Inactive Positional Accuracy: Automatically positioned to the address	A13NW (N)	249	-	403892 94450
217	Contemporary Trade Directory Entries Name: Pro Mac Location: Unit 18, 20, Mannings Heath Road, Poole, Dorset, BH12 4NQ Classification: Asphalt & Coated Macadam Laying Contractors Status: Inactive Positional Accuracy: Manually positioned to the address or location	A13NW (N)	249	-	403892 94450
218	Contemporary Trade Directory Entries Name: Body Torque Cars Ltd Location: Poole, BH12 4NP Classification: Car Body Repairs Status: Active Positional Accuracy: Automatically positioned to the address	A13NE (E)	244	-	404167 94260
218	Contemporary Trade Directory Entries Name: M B E Auto Care Location: Unit 1-2, The Courtyard, Thrush Road, Poole, BH12 4NP Classification: Garage Services Status: Inactive Positional Accuracy: Automatically positioned to the address	A13NE (NE)	245	-	404160 94274
218	Contemporary Trade Directory Entries Name: Wobert Precision Engineers Ltd Location: Unit 1/2, The Courtyard, Thrush Road, Poole, Dorset, BH12 4NP Classification: Precision Engineers Status: Inactive Positional Accuracy: Automatically positioned to the address	A13NE (NE)	245	-	404160 94274
218	Contemporary Trade Directory Entries Name: Body Torque Location: Unit 1/2, The Courtyard, Thrush Road, Poole, Dorset, BH12 4NP Classification: Car Body Repairs Status: Inactive Positional Accuracy: Manually positioned to the address or location	A13NE (NE)	245	-	404160 94274
218	Contemporary Trade Directory Entries Name: G Bright & Son Motor Engineers Location: Unit 3, The Courtyard, Thrush Road, Poole, BH12 4NP Classification: Garage Services Status: Active Positional Accuracy: Automatically positioned to the address	A13NE (E)	247	-	404176 94250
218	Contemporary Trade Directory Entries Name: Courtyard Garage Ltd Location: Unit 3, The Courtyard, Thrush Road, Poole, BH12 4NP Classification: Garage Services Status: Inactive Positional Accuracy: Automatically positioned to the address	A13NE (E)	247	-	404176 94250
218	Contemporary Trade Directory Entries Name: First Image Printing Ltd Location: Unit 2, The Courtyard, Thrush Rd, Poole, Dorset, BH12 4NP Classification: Printers Status: Inactive Positional Accuracy: Manually positioned to the address or location	A13NE (NE)	248	-	404170 94263
218	Contemporary Trade Directory Entries Name: Arrowedge Ltd Location: Unit 3, The Courtyard, Thrush Road, Poole, Dorset, BH12 4NP Classification: Chemists' & Pharmacists' Suppliers & Wholesalers Status: Inactive Positional Accuracy: Automatically positioned to the address	A13NE (E)	253	-	404180 94254
218	Contemporary Trade Directory Entries Name: Techni Car Location: Unit 3, The Courtyard, Thrush Road, Poole, Dorset, BH12 4NP Classification: Garage Services Status: Inactive Positional Accuracy: Automatically positioned to the address	A13NE (E)	253	-	404180 94254

Map ID	Details	Quadrant Reference (Compass Direction)	Estimated Distance From Site	Contact	NGR
218	Contemporary Trade Directory Entries Name: C Compton Ltd Location: C Compton Ltd, Thrush Road, Poole, BH12 4NP Classification: Scrap Metal Merchants Status: Inactive Positional Accuracy: Automatically positioned to the address	A13NE (E)	253	-	404180 94254
218	Contemporary Trade Directory Entries Name: C Compton Ltd Location: C Compton Ltd, Thrush Road, Poole, BH12 4NP Classification: Scrap Metal Merchants Status: Inactive Positional Accuracy: Automatically positioned to the address	A13NE (E)	253	-	404180 94254
218	Contemporary Trade Directory Entries Name: Mb Motor Sports Location: 10-10b, Broom Road, Poole, Dorset, BH12 4NL Classification: Car Body Repairs Status: Inactive Positional Accuracy: Manually positioned to the address or location	A13NE (NE)	255	-	404170 94278
218	Contemporary Trade Directory Entries Name: M 3 Autos Location: 10-10b, Broom Road, Poole, BH12 4NL Classification: Garage Services Status: Active Positional Accuracy: Automatically positioned to the address	A13NE (NE)	256	-	404170 94278
218	Contemporary Trade Directory Entries Name: Croft Location: 14, Broom Road, Poole, Dorset, BH12 4NL Classification: Timber Preservation Services Status: Inactive Positional Accuracy: Automatically positioned to the address	A13NE (NE)	257	-	404149 94307
218	Contemporary Trade Directory Entries Name: Croft Preservation Ltd Location: 14, Broom Road, Poole, Dorset, BH12 4NL Classification: Damp & Dry Rot Control Status: Inactive Positional Accuracy: Automatically positioned to the address	A13NE (NE)	257	-	404149 94307
218	Contemporary Trade Directory Entries Name: Alderney Plating Location: Unit 4, The Courtyard, Thrush Road, Poole, Dorset, BH12 4NP Classification: Metal Finishing Services Status: Active Positional Accuracy: Automatically positioned to the address	A13NE (E)	259	-	404191 94245
218	Contemporary Trade Directory Entries Name: Ashley Precision Parkstone Ltd Location: 12, Broom Road, Poole, Dorset, BH12 4NL Classification: Precision Engineers Status: Inactive Positional Accuracy: Automatically positioned to the address	A13NE (NE)	262	-	404171 94289
218	Contemporary Trade Directory Entries Name: Tuitt & Wright Location: 8, Broom Road, Poole, Dorset, BH12 4NL Classification: Engineers - General Status: Inactive Positional Accuracy: Automatically positioned to the address	A13NE (NE)	268	-	404184 94279
218	Contemporary Trade Directory Entries Name: Gordon Humble Motors Location: 6, Broom Road, Poole, BH12 4NL Classification: Garage Services Status: Active Positional Accuracy: Automatically positioned to the address	A13NE (E)	271	-	404192 94271
218	Contemporary Trade Directory Entries Name: Omega Products Location: 2, Broom Road, Poole, Dorset, BH12 4NL Classification: Engineers - General Status: Inactive Positional Accuracy: Automatically positioned to the address	A13NE (E)	278	-	404207 94256
219	Contemporary Trade Directory Entries Name: Bell Plastics Ltd Location: 10, St. Georges Avenue, Poole, Dorset, BH12 4ND Classification: Plastics - Extrusion Status: Inactive Positional Accuracy: Automatically positioned to the address	A13SW (S)	246	-	403838 93864

Map ID	Details	Quadrant Reference (Compass Direction)	Estimated Distance From Site	Contact	NGR
219	Contemporary Trade Directory Entries Name: Poole Waste Service Centre Location: St. Georges Avenue, Poole, Dorset, BH12 4ND Classification: Waste Disposal Services Status: Inactive Positional Accuracy: Automatically positioned to the address	A13SW (S)	255	-	403804 93869
220	Contemporary Trade Directory Entries Name: Tesco Petrol Filling Station Location: Tower Park, Poole, Dorset, BH12 4NX Classification: Petrol Filling Stations Status: Inactive Positional Accuracy: Automatically positioned to the address	A13NW (NW)	255	-	403651 94338
220	Contemporary Trade Directory Entries Name: Tesco Petrol Filling Station Location: Tower Park, Poole, BH12 4NX Classification: Petrol Filling Stations Status: Inactive Positional Accuracy: Automatically positioned to the address	A13NW (NW)	256	-	403650 94338
220	Contemporary Trade Directory Entries Name: Max Spielmann Location: Tower Park, Poole, BH12 4NX Classification: Petrol Filling Stations Status: Inactive Positional Accuracy: Automatically positioned to the address	A13NW (NW)	256	-	403650 94338
221	Contemporary Trade Directory Entries Name: Viridor Waste Management Ltd Location: Unit 4, Aston Way, Poole, BH12 4FE Classification: Waste Disposal Services Status: Active Positional Accuracy: Automatically positioned to the address	A13NW (NW)	256	-	403754 94422
222	Contemporary Trade Directory Entries Name: Direct Mini Mix Location: UNIT 3, ASTON WAY, POOLE, BH12 4FE Classification: Concrete & Mortar Ready Mixed Status: Active Positional Accuracy: Automatically positioned to the address	A13NW (NW)	271	-	403739 94431
222	Contemporary Trade Directory Entries Name: Direct Mini Mix Location: Unit 3, Aston Way, Poole, BH12 4FE Classification: Concrete & Mortar Ready Mixed Status: Inactive Positional Accuracy: Automatically positioned to the address	A13NW (NW)	288	-	403720 94441
222	Contemporary Trade Directory Entries Name: Dorset Concrete Pumping Location: UNIT 3, ASTON WAY, POOLE, BH12 4FE Classification: Sand, Gravel & Other Aggregates Status: Active Positional Accuracy: Automatically positioned to the address	A13NW (NW)	306	-	403718 94460
222	Contemporary Trade Directory Entries Name: Direct Sand & Gravel Location: UNIT 3, ASTON WAY, POOLE, BH12 4FE Classification: Concrete & Mortar Ready Mixed Status: Active Positional Accuracy: Automatically positioned to the address	A13NW (NW)	306	-	403718 94460
222	Contemporary Trade Directory Entries Name: Osprey Europe Location: TALON HOUSE, ASTON WAY, POOLE, BH12 4FE Classification: Bags, Belts & Accessories - Manufacturers & Suppliers Status: Active Positional Accuracy: Automatically positioned to the address	A13NW (NW)	321	-	403697 94466
223	Contemporary Trade Directory Entries Name: A J Meters Location: 315, Herbert Avenue, Poole, Dorset, BH12 4HT Classification: Meter Manufacturers & Suppliers Status: Inactive Positional Accuracy: Automatically positioned to the address	A13SE (SE)	279	-	404204 94016
223	Contemporary Trade Directory Entries Name: Dorset Healthcare Nhs Trust Location: 294, Herbert Avenue, Poole, Dorset, BH12 4HY Classification: Hospitals Status: Inactive Positional Accuracy: Automatically positioned to the address	A13SE (SE)	289	-	404188 93970

Map ID	Details	Quadrant Reference (Compass Direction)	Estimated Distance From Site	Contact	NGR
224	Contemporary Trade Directory Entries Name: Crystan Ltd Location: Unit 1, Broom Road Business Park, Broom Road, POOLE, Dorset, BH12 4PA Classification: Optical Goods - Manufacturers Status: Active Positional Accuracy: Automatically positioned to the address	A13NE (NE)	282	-	404125 94384
225	Contemporary Trade Directory Entries Name: L R G Motor Services Ltd Location: 12, St. Georges Avenue, Poole, BH12 4ND Classification: Garage Services Status: Inactive Positional Accuracy: Automatically positioned to the address	A13SW (S)	283	-	403785 93846
226	Contemporary Trade Directory Entries Name: Tarmac Location: 14 St Georges Avenue, Ringwood Road Parkstone, Poole, Dorset, BH12 4ND Classification: Quarries Status: Active Positional Accuracy: Automatically positioned to the address	A13SW (SW)	285	-	403762 93858
226	Contemporary Trade Directory Entries Name: Plc Commercials Location: Alderney Works, 14, St. Georges Avenue, Poole, Dorset, BH12 4ND Classification: Commercial Vehicle Servicing, Repairs, Parts & Accessories Status: Active Positional Accuracy: Automatically positioned to the address	A13SW (SW)	287	-	403724 93884
226	Contemporary Trade Directory Entries Name: Dairy Crest Location: Calluna Road, Poole, BH12 4NN Classification: Dairies Status: Inactive Positional Accuracy: Automatically positioned to the address	A13SW (SW)	288	-	403723 93884
226	Contemporary Trade Directory Entries Name: Dairy Crest Ltd Location: Calluna Road, Poole, Dorset, BH12 4NN Classification: Dairies Status: Inactive Positional Accuracy: Automatically positioned to the address	A13SW (SW)	324	-	403679 93874
227	Contemporary Trade Directory Entries Name: Motorwise Location: 8, St. Georges Avenue, Poole, Dorset, BH12 4ND Classification: Scrap Yards Status: Inactive Positional Accuracy: Automatically positioned to the address	A13SW (S)	291	-	403818 93823
227	Contemporary Trade Directory Entries Name: Motorwise Location: 8, St. Georges Avenue, Poole, Dorset, BH12 4ND Classification: Car Breakers & Dismantlers Status: Active Positional Accuracy: Automatically positioned to the address	A13SW (S)	291	-	403818 93823
227	Contemporary Trade Directory Entries Name: Crystal Clear Location: 8 St Georges Avenue, Poole, Dorset, BH12 4ND Classification: Electronic Engineers Status: Inactive Positional Accuracy: Manually positioned within the geographical locality	A13SW (S)	291	-	403818 93823
227	Contemporary Trade Directory Entries Name: Charles Trent Ltd Location: 8, St. Georges Avenue, Poole, Dorset, BH12 4ND Classification: Car Breakers & Dismantlers Status: Active Positional Accuracy: Automatically positioned to the address	A13SW (S)	291	-	403818 93823
227	Contemporary Trade Directory Entries Name: Wilmic Precision Engineering Ltd Location: 11, St. Georges Avenue, Poole, Dorset, BH12 4ND Classification: Precision Engineers Status: Inactive Positional Accuracy: Automatically positioned to the address	A8NW (S)	330	-	403779 93797
227	Contemporary Trade Directory Entries Name: Wilmic Precision Engineering Ltd Location: 11, St. Georges Avenue, POOLE, Dorset, BH12 4ND Classification: Mechanical Engineers Status: Active Positional Accuracy: Automatically positioned to the address	A8NW (S)	330	-	403779 93797

Map ID	Details	Quadrant Reference (Compass Direction)	Estimated Distance From Site	Contact	NGR
227	Contemporary Trade Directory Entries Name: Prestige & Sports Coachworks Location: 7, St. Georges Avenue, Poole, Dorset, BH12 4ND Classification: Car Body Repairs Status: Inactive Positional Accuracy: Automatically positioned to the address	A8NW (S)	332	-	403797 93787
227	Contemporary Trade Directory Entries Name: Auto Care Parkstone Ltd Location: 9, St. Georges Avenue, Poole, BH12 4ND Classification: Garage Services Status: Inactive Positional Accuracy: Automatically positioned to the address	A8NW (S)	333	-	403787 93790
227	Contemporary Trade Directory Entries Name: Ds Technical Location: 7-9a, St. Georges Avenue, Poole, Dorset, BH12 4ND Classification: Garage Services Status: Inactive Positional Accuracy: Automatically positioned to the address	A8NW (S)	333	-	403787 93790
227	Contemporary Trade Directory Entries Name: S B R Motorcycles Location: 5, St. Georges Avenue, Poole, Dorset, BH12 4ND Classification: Cycle Accessories, Manufacturers & Wholesalers Status: Inactive Positional Accuracy: Automatically positioned to the address	A8NW (S)	341	-	403799 93777
227	Contemporary Trade Directory Entries Name: R K Autos Location: 5, St. Georges Avenue, Poole, Dorset, BH12 4ND Classification: Car Body Repairs Status: Inactive Positional Accuracy: Automatically positioned to the address	A8NW (S)	341	-	403799 93777
227	Contemporary Trade Directory Entries Name: L A Autos Location: 5, St. Georges Avenue, Poole, Dorset, BH12 4ND Classification: Garage Services Status: Inactive Positional Accuracy: Automatically positioned to the address	A8NW (S)	341	-	403799 93777
227	Contemporary Trade Directory Entries Name: Malcolms Second Hand Office Furniture Location: 5, St. Georges Avenue, Poole, Dorset, BH12 4ND Classification: Office Furniture & Equipment Status: Inactive Positional Accuracy: Automatically positioned to the address	A8NW (S)	341	-	403799 93777
228	Contemporary Trade Directory Entries Name: Sun Trade Windows Location: Unit 2, Broom Road Business Park, Broom Road, Poole, BH12 4PA Classification: Window Frame Manufacturers Status: Active Positional Accuracy: Automatically positioned to the address	A13NE (NE)	300	-	404174 94348
229	Contemporary Trade Directory Entries Name: Wyvern Cargo Ltd Location: Broom Road, Poole, Dorset, BH12 4NR Classification: Road Haulage Services Status: Inactive Positional Accuracy: Automatically positioned to the address	A13NE (NE)	307	-	404091 94450
229	Contemporary Trade Directory Entries Name: Geodis Ltd Location: Broom Road, Poole, Dorset, BH12 4NL Classification: Freight Forwarders Status: Inactive Positional Accuracy: Automatically positioned to the address	A13NE (NE)	307	-	404091 94450
229	Contemporary Trade Directory Entries Name: Wyvern Cargo Ltd Location: Broom Road, Poole, Dorset, BH12 4NR Classification: Road Haulage Services Status: Inactive Positional Accuracy: Automatically positioned to the address	A13NE (NE)	307	-	404091 94450
229	Contemporary Trade Directory Entries Name: Wyvern Cargo Location: Broom Road, Poole, BH12 4NR Classification: Road Haulage Services Status: Active Positional Accuracy: Automatically positioned to the address	A13NE (NE)	310	-	404086 94458

Map ID	Details	Quadrant Reference (Compass Direction)	Estimated Distance From Site	Contact	NGR
230	Contemporary Trade Directory Entries Name: Tesco Petrol Filling Station Location: Tower Park, Poole, BH12 4NX Classification: Petrol Filling Stations Status: Active Positional Accuracy: Manually positioned to the address or location	A12NE (W)	324	-	403544 94277
231	Contemporary Trade Directory Entries Name: Kuehne & Nagel Location: Unit B, Tower Park, Poole, Dorset, BH12 4NZ Classification: Road Haulage Services Status: Inactive Positional Accuracy: Manually positioned within the geographical locality	A13SW (SW)	329	-	403579 93978
231	Contemporary Trade Directory Entries Name: Optimas Components Location: Unit A Acorn Office Park, Ling Road, Poole, Dorset, BH12 4NZ Classification: Electronic Component Manufacturers & Distributors Status: Inactive Positional Accuracy: Manually positioned within the geographical locality	A12SE (SW)	356	-	403565 93950
231	Contemporary Trade Directory Entries Name: Hanson Ready-Mixed Concrete Location: Ling Road, Poole, BH12 4NQ Classification: Concrete Manufacturers & Distributors Status: Active Positional Accuracy: Manually positioned to the road within the address or location	A12SE (SW)	357	-	403544 93982
232	Contemporary Trade Directory Entries Name: Bourne Ltd Location: Unit 3, Broom Road Business Park, Broom Road, Poole, BH12 4PA Classification: Mechanical Engineers Status: Inactive Positional Accuracy: Automatically positioned to the address	A13NE (NE)	344	-	404172 94425
232	Contemporary Trade Directory Entries Name: Rentec Location: Unit 3 Broom Road Business Park, Broom Road, Poole, Dorset, BH12 4PA Classification: Electrical Engineers Status: Active Positional Accuracy: Automatically positioned to the address	A13NE (NE)	344	-	404172 94425
232	Contemporary Trade Directory Entries Name: British Denkavit Location: Unit 3b, Broom Road Business Park, Broom Road, POOLE, Dorset, BH12 4PA Classification: Pet Foods & Animal Feeds Status: Inactive Positional Accuracy: Automatically positioned to the address	A13NE (NE)	344	-	404173 94424
232	Contemporary Trade Directory Entries Name: James Wilson Engravers Ltd Location: Unit 4, Broom Road Business Park, Broom Road, Poole, Dorset, BH12 4PA Classification: Control Panels Status: Inactive Positional Accuracy: Automatically positioned to the address	A13NE (NE)	351	-	404206 94392
233	Contemporary Trade Directory Entries Name: Save Service Station Location: 540-542, Ringwood Road, Poole, Dorset, BH12 4LY Classification: Petrol Filling Stations Status: Inactive Positional Accuracy: Automatically positioned to the address	A8NW (S)	355	-	403837 93750
233	Contemporary Trade Directory Entries Name: Ringwood Road Car Sales Location: 540-542, Ringwood Road, Poole, Dorset, BH12 4LY Classification: Car Dealers - Used Status: Inactive Positional Accuracy: Automatically positioned to the address	A8NW (S)	355	-	403837 93750
233	Contemporary Trade Directory Entries Name: 1st Ride Car Sales Location: 540-542, Ringwood Road, Poole, Dorset, BH12 4LY Classification: Car Dealers - Used Status: Inactive Positional Accuracy: Manually positioned to the address or location	A8NW (S)	355	-	403837 93750

Map ID	Details	Quadrant Reference (Compass Direction)	Estimated Distance From Site	Contact	NGR
233	Contemporary Trade Directory Entries Name: Ringwood Road Car Sales Location: 540-542, Ringwood Road, Poole, Dorset, BH12 4LY Classification: Car Dealers - Used Status: Inactive Positional Accuracy: Automatically positioned to the address	A8NW (S)	355	-	403837 93750
233	Contemporary Trade Directory Entries Name: Bournemouth & Poole Car Sales Location: 540-542, Ringwood Road, Poole, BH12 4LY Classification: Car Dealers - Used Status: Active Positional Accuracy: Automatically positioned to the address	A8NW (S)	358	-	403836 93747
234	Contemporary Trade Directory Entries Name: Rossmore Location: 347, Ringwood Road, Poole, Dorset, BH12 3JN Classification: Petrol Filling Stations - 24 Hour Status: Inactive Positional Accuracy: Automatically positioned to the address	A8NW (S)	357	-	403899 93739
234	Contemporary Trade Directory Entries Name: Exxonmobil Location: 347, Ringwood Road, Poole, BH12 3JN Classification: Petrol Filling Stations Status: Inactive Positional Accuracy: Automatically positioned to the address	A8NW (S)	366	-	403897 93730
234	Contemporary Trade Directory Entries Name: Esso Location: 347, Ringwood Road, Poole, BH12 3JN Classification: Petrol Filling Stations Status: Active Positional Accuracy: Automatically positioned to the address	A8NW (S)	366	-	403897 93730
235	Contemporary Trade Directory Entries Name: Suttles Location: Tower Park, Yarrow Road, Poole, BH12 4NY Classification: Sand, Gravel & Other Aggregates Status: Active Positional Accuracy: Automatically positioned to the address	A12SE (W)	360	-	403503 94102
236	Contemporary Trade Directory Entries Name: Jes Machinery Location: 11, MANOR AVENUE, POOLE, BH12 4LB Classification: Machinery - Industrial & Commercial Status: Active Positional Accuracy: Automatically positioned to the address	A14SW (E)	363	-	404311 94073
237	Contemporary Trade Directory Entries Name: Collecta Ltd Location: Unit 14, Brixey Business Park 18-26, Fancy Road, Poole, BH12 4PZ Classification: Insulation Materials Status: Active Positional Accuracy: Automatically positioned to the address	A13SW (SW)	365	-	403688 93814
238	Contemporary Trade Directory Entries Name: Beckox Plastic Fabrications Ltd Location: 4-6, Wool Road, Poole, Dorset, BH12 4NG Classification: Plastic Products - Manufacturers Status: Inactive Positional Accuracy: Automatically positioned to the address	A8NW (S)	385	-	403743 93754
239	Contemporary Trade Directory Entries Name: Motorhome Retrofits Ltd Location: UNIT 18, BRIXEY BUSINESS PARK, 18-26, FANCY ROAD, POOLE, BH12 4PZ Classification: Caravans - Servicing & Repairs Status: Active Positional Accuracy: Automatically positioned to the address	A8NW (SW)	390	-	403666 93799
239	Contemporary Trade Directory Entries Name: Sozages Ltd Location: Unit 4, The Glenmore Centre, Fancy Road, Poole, BH12 4FB Classification: Sausage Manufacturers Status: Inactive Positional Accuracy: Automatically positioned to the address	A13SW (SW)	396	-	403613 93837

Map ID	Details	Quadrant Reference (Compass Direction)	Estimated Distance From Site	Contact	NGR
239	Contemporary Trade Directory Entries Name: Gemtex Heating Solutions Ltd Location: UNIT 3, THE GLENMORE CENTRE, FANCY ROAD, POOLE, BH12 4FB Classification: Central Heating Supplies & Equipment Status: Active Positional Accuracy: Automatically positioned to the address	A13SW (SW)	396	-	403613 93837
239	Contemporary Trade Directory Entries Name: Pryor Service Location: Unit 6, Brixey Business Park, 18-26, Fancy Road, Poole, Dorset, BH12 4PZ Classification: Pumps - Sales, Servicing & Repairs Status: Active Positional Accuracy: Automatically positioned to the address	A8NW (SW)	398	-	403644 93806
239	Contemporary Trade Directory Entries Name: Ashley Press Location: Unit 2, Brixey Business Park 18-26, Fancy Road, Poole, Dorset, BH12 4PZ Classification: Printers Status: Inactive Positional Accuracy: Automatically positioned to the address	A8NW (SW)	423	-	403622 93791
239	Contemporary Trade Directory Entries Name: Ashley Press Location: Unit 2, Brixey Business Park 18-26, Fancy Road, Poole, BH12 4PZ Classification: Printers Status: Active Positional Accuracy: Automatically positioned to the address	A8NW (SW)	423	-	403622 93791
239	Contemporary Trade Directory Entries Name: Safc Location: Fancy Rd, Poole, Dorset, BH12 4QH Classification: Laboratory Equipment, Instruments & Supplies Status: Inactive Positional Accuracy: Manually positioned to the road within the address or location	A8NW (SW)	439	-	403643 93754
240	Contemporary Trade Directory Entries Name: Cool Control Location: Unit 14, The Glenmore Centre, Fancy Road, Poole, BH12 4FB Classification: Air Conditioning & Refrigeration Contractors Status: Active Positional Accuracy: Automatically positioned to the address	A13SW (SW)	398	-	403588 93858
240	Contemporary Trade Directory Entries Name: Mainstreet Direct Uk Ltd Location: UNIT 18, THE GLENMORE CENTRE, FANCY ROAD, POOLE, BH12 4FB Classification: Catering Equipment Status: Active Positional Accuracy: Automatically positioned to the address	A12SE (SW)	402	-	403559 93881
240	Contemporary Trade Directory Entries Name: Clinical Waste Solutions Ltd Location: Unit 17, The Glenmore Centre, Fancy Road, Poole, BH12 4FB Classification: Medical Waste Disposal Status: Active Positional Accuracy: Automatically positioned to the address	A12SE (SW)	402	-	403559 93881
240	Contemporary Trade Directory Entries Name: Mainstreet Direct Uk Ltd Location: Unit 18, The Glenmore Centre, Fancy Road, Poole, BH12 4FB Classification: Catering Equipment Status: Inactive Positional Accuracy: Automatically positioned to the address	A12SE (SW)	402	-	403559 93881
241	Contemporary Trade Directory Entries Name: Heritage Gates & Railings Location: 445, RINGWOOD ROAD, POOLE, BH12 4LX Classification: Gate Manufacturers - Automated Status: Active Positional Accuracy: Automatically positioned to the address	A14NW (E)	402	-	404342 94249
242	Contemporary Trade Directory Entries Name: D B Schenker Location: Unit 3, Vantage Way, Poole, Dorset, BH12 4NU Classification: Freight Forwarders Status: Active Positional Accuracy: Manually positioned to the address or location	A18SE (N)	403	-	404008 94592
242	Contemporary Trade Directory Entries Name: D B Schenker Location: The Fulcrum Centre,Vantage Way, Poole, Dorset, BH12 4NU Classification: Freight Forwarders Status: Inactive Positional Accuracy: Manually positioned to the address or location	A18SE (N)	418	-	403977 94615

Map ID	Details	Quadrant Reference (Compass Direction)	Estimated Distance From Site	Contact	NGR
243	Contemporary Trade Directory Entries Name: Anderson Scrap Location: 9, Trinidad Crescent, Poole, Dorset, BH12 3NN Classification: Scrap Yards Status: Inactive Positional Accuracy: Automatically positioned to the address	A8NE (SE)	407	-	404118 93740
244	Contemporary Trade Directory Entries Name: Aa Service Centre Location: 339-345, Ringwood Road, Poole, Dorset, BH12 3JN Classification: Garage Services Status: Inactive Positional Accuracy: Automatically positioned to the address	A8NW (S)	407	-	403878 93691
244	Contemporary Trade Directory Entries Name: Halfords Autocentre Location: 339-345, Ringwood Road, Poole, Dorset, BH12 3JN Classification: Garage Services Status: Inactive Positional Accuracy: Manually positioned to the address or location	A8NW (S)	407	-	403878 93691
244	Contemporary Trade Directory Entries Name: Halfords Autocentre Location: 339-345, Ringwood Road, Poole, BH12 3JN Classification: Garage Services Status: Inactive Positional Accuracy: Automatically positioned to the address	A8NW (S)	418	-	403887 93679
244	Contemporary Trade Directory Entries Name: Halfords Autocentre Poole (Ringwood Rd) Location: 339-345, Ringwood Road, Poole, BH12 3JN Classification: Garage Services Status: Active Positional Accuracy: Automatically positioned to the address	A8NW (S)	418	-	403887 93679
245	Contemporary Trade Directory Entries Name: Alderney Hospital Location: Ringwood Road, Poole, Dorset, BH12 4NB Classification: Hospitals Status: Inactive Positional Accuracy: Automatically positioned to the address	A14NW (NE)	421	-	404323 94343
245	Contemporary Trade Directory Entries Name: Isf Mediclean Ltd Location: Ringwood Road, Poole, Dorset, BH12 4NB Classification: Commercial Cleaning Services Status: Inactive Positional Accuracy: Automatically positioned to the address	A14NW (NE)	421	-	404323 94343
245	Contemporary Trade Directory Entries Name: Dorset Healthcare University Nhs Foundation Trust Location: Ringwood Road, Poole, Dorset, BH12 4NB Classification: Hospitals Status: Inactive Positional Accuracy: Automatically positioned to the address	A14NW (NE)	421	-	404323 94343
246	Contemporary Trade Directory Entries Name: R H Freight Services Location: Unit B, Acorn Office Park, Ling Road, Poole, Dorset, BH12 4NZ Classification: Freight Forwarders Status: Inactive Positional Accuracy: Automatically positioned to the address	A12SE (SW)	426	-	403488 93942
247	Contemporary Trade Directory Entries Name: Alderney Community Hospital Location: Ringwood Road, Poole, BH12 4NB Classification: Hospitals Status: Inactive Positional Accuracy: Automatically positioned to the address	A18SE (NE)	440	-	404242 94491
247	Contemporary Trade Directory Entries Name: Alderney Hospital Location: Ringwood Road, Poole, BH12 4NB Classification: Hospitals Status: Inactive Positional Accuracy: Automatically positioned to the address	A18SE (NE)	440	-	404242 94491
248	Contemporary Trade Directory Entries Name: C D R Uk Location: The Fulcrum, Vantage Way, Poole, BH12 4NU Classification: Record, Tape & CD Manufacturers & Wholesalers Status: Inactive Positional Accuracy: Automatically positioned to the address	A18SW (N)	442	-	403791 94632

Map ID	Details	Quadrant Reference (Compass Direction)	Estimated Distance From Site	Contact	NGR
249	Contemporary Trade Directory Entries Name: The Fulcrum Location: Vantage Way, Poole, Dorset, BH12 4NU Classification: Car Body Repairs Status: Inactive Positional Accuracy: Automatically positioned to the address	A18SE (N)	460	-	403952 94660
249	Contemporary Trade Directory Entries Name: Smart Repair Location: Unit N,Vantage Way, Poole, Dorset, BH12 4NU Classification: Car Body Repairs Status: Inactive Positional Accuracy: Manually positioned to the road within the address or location	A18SE (N)	472	-	403975 94669
250	Contemporary Trade Directory Entries Name: Oval Stainless Ltd Location: Unit H/3, 7, Vantage Way, Poole, Dorset, BH12 4NU Classification: Marine Engineers Status: Inactive Positional Accuracy: Automatically positioned to the address	A18SE (N)	462	-	404047 94643
250	Contemporary Trade Directory Entries Name: Sandown Mercedes-Benz Van Centre Poole Location: UNIT K, THE FULCRUM, VANTAGE WAY, POOLE, BH12 4NU Classification: Garage Services Status: Active Positional Accuracy: Automatically positioned to the address	A18SE (N)	481	-	404022 94670
250	Contemporary Trade Directory Entries Name: Bump! Location: The Fulcrum ,Unit N Vantage Way, Poole, Dorset, BH12 4NU Classification: Car Body Repairs Status: Inactive Positional Accuracy: Manually positioned within the geographical locality	A18SE (N)	482	-	404022 94670
251	Contemporary Trade Directory Entries Name: Applied Relay Testing Location: Unit J/7, 6, Vantage Way, Poole, Dorset, BH12 4NU Classification: Testing, Inspection & Calibration Equipment Manufacturers Status: Active Positional Accuracy: Automatically positioned to the address	A18SE (NE)	464	-	404108 94621
251	Contemporary Trade Directory Entries Name: Burnham Workplace Location: Unit J/7, 6, Vantage Way, Poole, Dorset, BH12 4NU Classification: Office Furniture & Equipment Status: Inactive Positional Accuracy: Automatically positioned to the address	A18SE (NE)	464	-	404108 94621
251	Contemporary Trade Directory Entries Name: Twilight Print & Office Supplies Location: Unit J6, 6, Vantage Way, Poole, BH12 4NU Classification: Printers Status: Inactive Positional Accuracy: Automatically positioned to the address	A18SE (N)	466	-	404099 94628
251	Contemporary Trade Directory Entries Name: Twilight Print Location: Unit J/6, 6, Vantage Way, Poole, Dorset, BH12 4NU Classification: Printers Status: Inactive Positional Accuracy: Automatically positioned to the address	A18SE (N)	468	-	404096 94631
252	Contemporary Trade Directory Entries Name: C M P Location: UNIT T, THE FULCRUM, VANTAGE WAY, POOLE, BH12 4NU Classification: Printers Status: Active Positional Accuracy: Automatically positioned to the address	A18SW (N)	464	-	403829 94661
252	Contemporary Trade Directory Entries Name: Morris Packaging Ltd Location: Unit H3,Vantage Way, Poole, Dorset, BH12 4NU Classification: Packaging Materials Manufacturers & Suppliers Status: Inactive Positional Accuracy: Manually positioned to the road within the address or location	A18SW (N)	470	-	403863 94670
252	Contemporary Trade Directory Entries Name: Cycling Sports Group Location: The Fulcrum Centre, Vantage Way, Poole, Dorset, BH12 4NU Classification: Cycle Accessories, Manufacturers & Wholesalers Status: Inactive Positional Accuracy: Automatically positioned to the address	A18SW (N)	473	-	403898 94675

Map ID	Details	Quadrant Reference (Compass Direction)	Estimated Distance From Site	Contact	NGR
252	Contemporary Trade Directory Entries Name: Morris Packaging Ltd Location: Vantage Way, Poole, Dorset, BH12 4NU Classification: Packaging Materials Manufacturers & Suppliers Status: Inactive Positional Accuracy: Manually positioned to the road within the address or location	A18SW (N)	477	-	403868 94678
252	Contemporary Trade Directory Entries Name: Burnham Associates Location: Unit J7, Vantage Way, Poole, Dorset, BH12 4NU Classification: Office Furniture & Equipment Status: Inactive Positional Accuracy: Manually positioned to the road within the address or location	A18SW (N)	477	-	403868 94678
252	Contemporary Trade Directory Entries Name: Hot Wheels Location: Vantage Way, Poole, Dorset, BH12 4NU Classification: Cycle Accessories, Manufacturers & Wholesalers Status: Inactive Positional Accuracy: Automatically positioned to the address	A18SW (N)	482	-	403902 94684
253	Contemporary Trade Directory Entries Name: Seward Dorset Location: Ringwood Rd, Poole, Dorset, BH12 3LY Classification: Car Dealers Status: Inactive Positional Accuracy: Manually positioned to the road within the address or location	A8NW (S)	480	-	403796 93632
253	Contemporary Trade Directory Entries Name: G W Hall & Son Location: 1, OLD WAREHAM ROAD, POOLE, BH12 4QN Classification: Car Dealers - Used Status: Active Positional Accuracy: Automatically positioned to the address	A8NW (S)	482	-	403750 93644
253	Contemporary Trade Directory Entries Name: B Miller & Sons Location: 522, Ringwood Road, POOLE, Dorset, BH12 3LY Classification: Commercial Vehicle Dealers Status: Active Positional Accuracy: Automatically positioned to the address	A8NW (S)	486	-	403762 93635
254	Contemporary Trade Directory Entries Name: Carson Cars Location: Unit 2, Rear of 5, Fancy Road, Poole, Dorset, BH12 4QZ Classification: Garage Services Status: Active Positional Accuracy: Automatically positioned to the address	A8NW (SW)	500	-	403599 93711
254	Contemporary Trade Directory Entries Name: Carson Cars Location: Unit 2, Rear Of, 5, Fancy Road, Poole, Dorset, BH12 4QZ Classification: Garage Services Status: Inactive Positional Accuracy: Automatically positioned to the address	A8NW (SW)	500	-	403599 93711
254	Contemporary Trade Directory Entries Name: Sigma Aldrich Co Ltd Location: Fancy Road, Poole, Dorset, BH12 4QH Classification: Chemicals - Distributors & Wholesalers Status: Inactive Positional Accuracy: Automatically positioned to the address	A8NW (SW)	507	-	403573 93722
254	Contemporary Trade Directory Entries Name: Duo Motors Location: Unit 1, Rear of 5, Fancy Road, Poole, BH12 4QZ Classification: Garage Services Status: Inactive Positional Accuracy: Automatically positioned to the address	A8NW (SW)	508	-	403594 93705
254	Contemporary Trade Directory Entries Name: Duo Motors Location: Unit 1, Rear Of, 5, Fancy Road, Poole, Dorset, BH12 4QZ Classification: Garage Services Status: Inactive Positional Accuracy: Automatically positioned to the address	A8NW (SW)	508	-	403595 93705
254	Contemporary Trade Directory Entries Name: U-Drive Location: 48-56, Old Wareham Road, Poole, Dorset, BH12 4QR Classification: Mot Testing Centres Status: Active Positional Accuracy: Automatically positioned to the address	A8NW (SW)	522	-	403598 93684

Map ID	Details	Quadrant Reference (Compass Direction)	Estimated Distance From Site	Contact	NGR
254	Contemporary Trade Directory Entries Name: U Drive Vehicle Sales Location: 48-56, OLD WAREHAM ROAD, POOLE, BH12 4QR Classification: Car Dealers Status: Active Positional Accuracy: Automatically positioned to the address	A8NW (SW)	539	-	403587 93671
255	Contemporary Trade Directory Entries Name: D B Foods Location: UNIT L, THE FULCRUM, VANTAGE WAY, POOLE, BH12 4NU Classification: Meat - Wholesale Status: Active Positional Accuracy: Automatically positioned to the address	A18SW (N)	516	-	403728 94691
256	Contemporary Trade Directory Entries Name: County Pride Location: 48, Manor Avenue, Poole, Dorset, BH12 4LD Classification: Graffiti Removers Status: Inactive Positional Accuracy: Automatically positioned to the address	A14NW (E)	517	-	404468 94194
257	Contemporary Trade Directory Entries Name: Quinta Mueble Location: 40, Old Wareham Road, Poole, Dorset, BH12 4QR Classification: Furniture Manufacturers - Home & Office Status: Inactive Positional Accuracy: Automatically positioned to the address	A8NW (SW)	528	-	403646 93644
258	Contemporary Trade Directory Entries Name: Exxonmobil Location: Poole, Dorset, Bh12 3jn Classification: Petrol Filling Stations Status: Inactive Positional Accuracy: Manually positioned within the geographical locality	A8NW (S)	530	-	403835 93572
258	Contemporary Trade Directory Entries Name: Millers Commercials Location: 315, Ringwood Road, Poole, Dorset, BH12 3JN Classification: Commercial Vehicle Dealers Status: Inactive Positional Accuracy: Automatically positioned to the address	A8NW (S)	549	-	403796 93560
259	Contemporary Trade Directory Entries Name: Solar Fusion Ltd Location: Unit 6, Concept Park, Innovation Close, Poole, BH12 4QT Classification: Electricity Generating & Distributing Equipment Status: Inactive Positional Accuracy: Automatically positioned to the address	A7NE (SW)	530	-	403452 93810
259	Contemporary Trade Directory Entries Name: Mycronic Location: Unit 2, Concept Park, Innovation Close, Poole, BH12 4QT Classification: Machinery - Industrial & Commercial Status: Inactive Positional Accuracy: Automatically positioned to the address	A12SE (SW)	547	-	403411 93836
260	Contemporary Trade Directory Entries Name: Poole Accident Repair Location: The Fulcrum Centre, Vantage Way, Poole, BH12 4NU Classification: Car Body Repairs Status: Active Positional Accuracy: Automatically positioned to the address	A18SE (N)	531	-	404100 94697
260	Contemporary Trade Directory Entries Name: Poole Bay Freight Location: The Fulcrum Centre, Vantage Way, Poole, Dorset, BH12 4NU Classification: Freight Forwarders Status: Inactive Positional Accuracy: Automatically positioned to the address	A18SE (N)	554	-	404125 94713
260	Contemporary Trade Directory Entries Name: Ability Projects Location: The Fulcrum Centre, Vantage Way, Poole, BH12 4NU Classification: Air Conditioning Equipment & Systems Status: Active Positional Accuracy: Automatically positioned to the address	A18SE (N)	562	-	404132 94718
261	Contemporary Trade Directory Entries Name: D J Wright Dairies Ltd Location: Unit 8, Concept Park, Innovation Close, Poole, BH12 4QT Classification: Dairies Status: Active Positional Accuracy: Automatically positioned to the address	A7NE (SW)	538	-	403489 93759

Map ID	Details	Quadrant Reference (Compass Direction)	Estimated Distance From Site	Contact	NGR
262	Contemporary Trade Directory Entries Name: A J D Group Location: Unit 35, Wessex Trade Centre, Ringwood Road, Poole, BH12 3PG Classification: Printers Status: Inactive Positional Accuracy: Automatically positioned to the address	A8NW (SW)	540	-	403678 93612
262	Contemporary Trade Directory Entries Name: Fleet Vehicle Conversions Ltd Location: 35 Wessex Trade Centre, Old Wareham Rd, Poole, Dorset, BH12 4QR Classification: Vehicle Conversions Status: Inactive Positional Accuracy: Manually positioned to the address or location	A8NW (SW)	540	-	403678 93612
262	Contemporary Trade Directory Entries Name: Tahanni Ltd Location: Unit 37, Wessex Trade Centre, Ringwood Road, Poole, Dorset, BH12 3PG Classification: Precision Engineers Status: Inactive Positional Accuracy: Automatically positioned to the address	A8NW (S)	545	-	403688 93602
262	Contemporary Trade Directory Entries Name: Ultra Plastics Ltd Location: Unit 39, Wessex Trade Centre, Ringwood Road, Poole, Dorset, BH12 3PG Classification: Cladding Suppliers & Installers Status: Active Positional Accuracy: Automatically positioned to the address	A8NW (S)	549	-	403701 93592
263	Contemporary Trade Directory Entries Name: Premier Business Systems Ltd Location: 16, Worbarrow Gardens, Poole, Dorset, BH12 3PA Classification: Photocopiers Status: Inactive Positional Accuracy: Automatically positioned to the address	A8NE (SE)	548	-	404153 93599
264	Contemporary Trade Directory Entries Name: Rockston Technology Solutions Location: Unit 41, Wessex Trade Centre, Ringwood Road, Poole, Dorset, BH12 3PG Classification: Electronic Equipment - Manufacturers & Assemblers Status: Inactive Positional Accuracy: Automatically positioned to the address	A8NW (S)	555	-	403708 93582
264	Contemporary Trade Directory Entries Name: Damar Group Location: Unit 14, Wessex Trade Centre, Ringwood Road, Poole, Dorset, BH12 3PQ Classification: Engineers - General Status: Inactive Positional Accuracy: Automatically positioned to the address	A8NW (S)	595	-	403672 93554
264	Contemporary Trade Directory Entries Name: Express Dispatch Location: Unit 16, Wessex Trade Centre, Ringwood Road, Poole, Dorset, BH12 3PQ Classification: Distribution Services Status: Inactive Positional Accuracy: Automatically positioned to the address	A8NW (S)	598	-	403678 93548
264	Contemporary Trade Directory Entries Name: J P W Retail Ltd Location: Unit 18, Wessex Trade Centre, Ringwood Road, Poole, BH12 3PQ Classification: Shop Fittings Manufacturers Status: Active Positional Accuracy: Automatically positioned to the address	A8NW (S)	600	-	403683 93544
264	Contemporary Trade Directory Entries Name: The Used Office Furniture Warehouse Location: Unit 18, Wessex Trade Centre, Ringwood Road, Poole, Dorset, BH12 3PQ Classification: Office Furniture & Equipment Status: Inactive Positional Accuracy: Manually positioned to the address or location	A8NW (S)	600	-	403683 93544
264	Contemporary Trade Directory Entries Name: Poole Moterhome Services Location: Unit 20, Wessex Trade Centre, Ringwood Road, Poole, Dorset, BH12 3PQ Classification: Caravans - Servicing & Repairs Status: Inactive Positional Accuracy: Automatically positioned to the address	A8NW (S)	602	-	403687 93541
264	Contemporary Trade Directory Entries Name: Sales Science Location: Unit 22, Wessex Trade Centre, Ringwood Road, Poole, BH12 3PQ Classification: Hygiene & Cleansing Services Status: Inactive Positional Accuracy: Automatically positioned to the address	A8NW (S)	606	-	403696 93532

Map ID	Details	Quadrant Reference (Compass Direction)	Estimated Distance From Site	Contact	NGR
264	Contemporary Trade Directory Entries Name: Vacuum Furnace Engineering Ltd Location: Unit 22, Wessex Trade Centre, Ringwood Road, Poole, BH12 3PQ Classification: Furnaces Status: Inactive Positional Accuracy: Automatically positioned to the address	A8NW (S)	606	-	403696 93532
264	Contemporary Trade Directory Entries Name: Vacuum Furnace Engineering Ltd Location: Wessex Trade Centre, 492, Ringwood Road, Poole, BH12 3PQ Classification: Plastics - Vacuum Forming Status: Inactive Positional Accuracy: Automatically positioned to the address	A8NW (S)	606	-	403696 93532
265	Contemporary Trade Directory Entries Name: G B C Electrical Solution Location: 46, ROSSMORE ROAD, POOLE, BH12 3NJ Classification: Electrical Engineers Status: Active Positional Accuracy: Automatically positioned to the address	A8NE (SE)	559	-	404225 93627
266	Contemporary Trade Directory Entries Name: P R G Powerhouse Location: Unit 3, Mannings Heath Retail Park, Yarrow Road, Poole, Dorset, BH12 4QY Classification: Electrical Goods Sales, Manufacturers & Wholesalers Status: Inactive Positional Accuracy: Automatically positioned to the address	A12SE (SW)	568	-	403352 93896
266	Contemporary Trade Directory Entries Name: Toolstation Location: Unit 2, Mannings Heath Retail Park, Yarrow Road, Poole, Dorset, BH12 4QY Classification: Builders' Merchants Status: Inactive Positional Accuracy: Automatically positioned to the address	A12SE (SW)	598	-	403333 93867
267	Contemporary Trade Directory Entries Name: Interframe Ltd Location: Unit 33, Wessex Trade Centre, Ringwood Road, Poole, Dorset, BH12 3PF Classification: Window Frame Manufacturers Status: Inactive Positional Accuracy: Automatically positioned to the address	A8NW (SW)	569	-	403644 93598
267	Contemporary Trade Directory Entries Name: Cardman The Location: Unit 25, Wessex Trade Centre, Ringwood Road, Poole, Dorset, BH12 3PF Classification: Greeting Card Publishers & Wholesalers Status: Inactive Positional Accuracy: Automatically positioned to the address	A8NW (SW)	610	-	403600 93576
267	Contemporary Trade Directory Entries Name: Heating Spares Specialists Ltd Location: Unit 12, Wessex Trade Centre, Ringwood Road, POOLE, Dorset, BH12 3PQ Classification: Central Heating Supplies & Equipment Status: Active Positional Accuracy: Automatically positioned to the address	A8NW (SW)	623	-	403633 93543
267	Contemporary Trade Directory Entries Name: Perfect Finish Cleaning Group Location: 39, OLD WAREHAM ROAD, POOLE, BH12 4QN Classification: Commercial Cleaning Services Status: Active Positional Accuracy: Automatically positioned to the address	A8NW (SW)	625	-	403579 93571
268	Contemporary Trade Directory Entries Name: Rowley Aluminium Location: Unit 3, Poole Trade Park, Innovation Close, Poole, BH12 4FG Classification: Window Frame Manufacturers Status: Active Positional Accuracy: Automatically positioned to the address	A7NE (SW)	594	-	403402 93771
269	Contemporary Trade Directory Entries Name: Arrowedge Location: Unit 7-8, The Concept Centre, Innovation Close, POOLE, Dorset, BH12 4QD Classification: Chemists' & Pharmacists' Suppliers & Wholesalers Status: Active Positional Accuracy: Automatically positioned to the address	A7NE (SW)	599	-	403467 93696
269	Contemporary Trade Directory Entries Name: Wrights Dairies Location: Unit 8, The Concept Centre, Innovation Close, Poole, Dorset, BH12 4QD Classification: Dairies Status: Inactive Positional Accuracy: Automatically positioned to the address	A7NE (SW)	600	-	403460 93701

Map ID	Details	Quadrant Reference (Compass Direction)	Estimated Distance From Site	Contact	NGR
269	Contemporary Trade Directory Entries Name: T D S I Location: Unit 10, Concept Park, Innovation Close, Poole, BH12 4QT Classification: Door & Gate Operating Equipment Status: Active Positional Accuracy: Automatically positioned to the address	A7NE (SW)	620	-	403453 93680
270	Contemporary Trade Directory Entries Name: Drooth Location: Unit 55, Wessex Trade Centre, Ringwood Road, Poole, Dorset, BH12 3PG Classification: Footwear Manufacturers & Wholesale Status: Inactive Positional Accuracy: Automatically positioned to the address	A8NW (S)	604	-	403737 93520
271	Contemporary Trade Directory Entries Name: Diamond Shine Cleaning Ltd Location: 36, Bartlett Way, POOLE, Dorset, BH12 4FD Classification: Cleaning Services - Domestic Status: Active Positional Accuracy: Automatically positioned to the address	A9NW (SE)	619	-	404446 93763
272	Contemporary Trade Directory Entries Name: Suttles Location: Yarrow Road, Poole, Dorset, BH12 4QY Classification: Sand, Gravel & Other Aggregates Status: Active Positional Accuracy: Manually positioned within the geographical locality	A12SE (SW)	622	-	403320 93840
273	Contemporary Trade Directory Entries Name: British Diamond Wire Die Co Ltd Location: 66, Old Wareham Road, POOLE, Dorset, BH12 4QS Classification: Precision Engineers Status: Active Positional Accuracy: Automatically positioned to the address	A7NE (SW)	626	-	403515 93617
273	Contemporary Trade Directory Entries Name: Specialist Building Products Ltd Location: 68-68A, OLD WAREHAM ROAD, POOLE, BH12 4QR Classification: PVC-U Products - Manufacturers & Suppliers Status: Active Positional Accuracy: Automatically positioned to the address	A7NE (SW)	647	-	403513 93592
273	Contemporary Trade Directory Entries Name: Naish Engineering Ltd Location: 68, Old Wareham Road, Poole, Dorset, BH12 4QR Classification: Sheet Metal Work Status: Inactive Positional Accuracy: Automatically positioned to the address	A7NE (SW)	648	-	403512 93591
273	Contemporary Trade Directory Entries Name: M S Precision Location: 68, Old Wareham Road, Poole, Dorset, BH12 4QR Classification: Precision Engineers Status: Inactive Positional Accuracy: Automatically positioned to the address	A7NE (SW)	648	-	403512 93591
273	Contemporary Trade Directory Entries Name: Warren Hooker Rehab (2001) Ltd Location: 68, Old Wareham Road, Poole, Dorset, BH12 4QR Classification: Disability Equipment - Manufacturers & Suppliers Status: Inactive Positional Accuracy: Automatically positioned to the address	A7NE (SW)	648	-	403512 93591
273	Contemporary Trade Directory Entries Name: Southern Counties Concrete Products Ltd Location: 74, Old Wareham Road, Poole, Dorset, BH12 4QR Classification: Concrete Products Status: Inactive Positional Accuracy: Automatically positioned to the address	A7NE (SW)	667	-	403504 93573
273	Contemporary Trade Directory Entries Name: Poole Patio Slabs Location: 74, Old Wareham Road, Poole, Dorset, BH12 4QR Classification: Concrete Products Status: Inactive Positional Accuracy: Automatically positioned to the address	A7NE (SW)	667	-	403504 93573
274	Contemporary Trade Directory Entries Name: Pipeplus Uk Ltd Location: Unit 10, Wessex Trade Centre, Ringwood Road, Poole, BH12 3PQ Classification: Under Floor Heating Status: Inactive Positional Accuracy: Automatically positioned to the address	A8NW (SW)	642	-	403629 93523

Map ID	Details	Quadrant Reference (Compass Direction)	Estimated Distance From Site	Contact	NGR
274	Contemporary Trade Directory Entries Name: Rainbow 2000 Ltd Location: Unit 10, Wessex Trade Centre, Ringwood Road, Poole, Dorset, BH12 3PQ Classification: Screen Process Printers Status: Inactive Positional Accuracy: Automatically positioned to the address	A8NW (SW)	642	-	403629 93523
274	Contemporary Trade Directory Entries Name: China Stack Catering Equipment Ltd Location: 10, WESSEX TRADE CENTRE, 492, RINGWOOD ROAD, POOLE, BH12 3PQ Classification: Catering Equipment Status: Active Positional Accuracy: Automatically positioned to the address	A8NW (SW)	642	-	403629 93523
275	Contemporary Trade Directory Entries Name: Toolstation Poole Location: Trade Park, Yarrow Road, Poole, Dorset, BH12 4QD Classification: Builders' Merchants Status: Active Positional Accuracy: Manually positioned to the address or location	A7NE (SW)	661	-	403349 93729
276	Contemporary Trade Directory Entries Name: Renspec Repairs Ltd Location: 4, Rosemary Road, Poole, Dorset, BH12 3HB Classification: Garage Services Status: Inactive Positional Accuracy: Automatically positioned to the address	A8SW (S)	663	-	403783 93447
276	Contemporary Trade Directory Entries Name: Rosemary Road Motors Ltd Location: 4b-6, Rosemary Road, Poole, Dorset, BH12 3HB Classification: Garage Services Status: Inactive Positional Accuracy: Automatically positioned to the address	A8SW (S)	669	-	403809 93436
276	Contemporary Trade Directory Entries Name: Dolphin Car Sales Location: 6, Rosemary Road, Poole, Dorset, BH12 3HB Classification: Car Dealers - Used Status: Inactive Positional Accuracy: Automatically positioned to the address	A8SW (S)	669	-	403809 93436
277	Contemporary Trade Directory Entries Name: My Leaflet Distributor Location: 10, Bartlett Way, Poole, Dorset, BH12 4FD Classification: Distribution Services Status: Inactive Positional Accuracy: Automatically positioned to the address	A9NW (SE)	664	-	404436 93678
278	Contemporary Trade Directory Entries Name: Seward Location: 480-488, Ringwood Road, Poole, Dorset, BH12 3LY Classification: Car Dealers - Used Status: Inactive Positional Accuracy: Automatically positioned to the address	A8SW (S)	666	-	403706 93465
278	Contemporary Trade Directory Entries Name: Buildbase Ltd Location: 480-488, Ringwood Road, Poole, Dorset, BH12 3LY Classification: Builders' Merchants Status: Active Positional Accuracy: Automatically positioned to the address	A8SW (S)	666	-	403706 93465
279	Contemporary Trade Directory Entries Name: 4you Cleaning Service Location: 18, Southbrook Close, Poole, Dorset, BH17 8BQ Classification: Commercial Cleaning Services Status: Inactive Positional Accuracy: Automatically positioned to the address	A17SE (NW)	673	-	403294 94555
280	Contemporary Trade Directory Entries Name: Thunderbolts (Poole) Ltd Location: Unit 21, Wessex Trade Centre, Ringwood Road, Poole, Dorset, BH12 3PF Classification: Nuts, Bolts & Fixings Status: Inactive Positional Accuracy: Automatically positioned to the address	A8NW (S)	682	-	403631 93477

Map ID	Details	Quadrant Reference (Compass Direction)	Estimated Distance From Site	Contact	NGR
280	Contemporary Trade Directory Entries Name: Auto Tek Location: Unit 11, Wessex Trade Centre, Ringwood Road, Poole, Dorset, BH12 3PF Classification: Electronic Engineers Status: Inactive Positional Accuracy: Automatically positioned to the address	A8SW (S)	693	-	403667 93450
280	Contemporary Trade Directory Entries Name: Poole Audi Location: 41-45, OLD WAREHAM ROAD, POOLE, BH12 4QN Classification: Car Dealers Status: Active Positional Accuracy: Automatically positioned to the address	A8SW (SW)	698	-	403605 93472
280	Contemporary Trade Directory Entries Name: Leyland Paint Co Location: Unit 9, Wessex Trade Centre, Ringwood Road, Poole, Dorset, BH12 3PF Classification: Painting & Decorating Supplies Status: Inactive Positional Accuracy: Automatically positioned to the address	A8SW (S)	707	-	403663 93437
280	Contemporary Trade Directory Entries Name: Fairlight Leisure Location: Unit 13, Wessex Trade Centre, Ringwood Road, Poole, Dorset, BH12 3PF Classification: Caravans - Servicing & Repairs Status: Inactive Positional Accuracy: Automatically positioned to the address	A8SW (S)	716	-	403619 93445
280	Contemporary Trade Directory Entries Name: Vinyl Solutions Ltd Location: Unit 13, Wessex Trade Centre, Ringwood Road, Poole, Dorset, BH12 3PF Classification: Fencing Manufacturers Status: Inactive Positional Accuracy: Automatically positioned to the address	A8SW (S)	716	-	403619 93445
281	Contemporary Trade Directory Entries Name: Ar Carpentry Location: 16, Portelet Close, Poole, BH12 4LN Classification: Homefurnishings - Manufacturers Status: Inactive Positional Accuracy: Automatically positioned to the address	A14NW (NE)	710	-	404577 94481
282	Contemporary Trade Directory Entries Name: Thoburn Cleaning Services Location: 33, Alderney Avenue, Poole, BH12 4LF Classification: Commercial Cleaning Services Status: Inactive Positional Accuracy: Automatically positioned to the address	A14NE (E)	714	-	404658 94261
283	Contemporary Trade Directory Entries Name: T C R Bodybuilders Ltd Location: 59, Old Wareham Road, Poole, Dorset, BH12 4QN Classification: Commercial Vehicle Bodybuilders & Repairers Status: Inactive Positional Accuracy: Automatically positioned to the address	A7NE (SW)	716	-	403485 93527
284	Contemporary Trade Directory Entries Name: A J D Group Location: Unit 14 Wessex Trade Centre, Ringwood Road, Poole, Dorset, BH12 3PG Classification: Printers Status: Inactive Positional Accuracy: Automatically positioned to the address	A8SW (S)	739	-	403696 93391
284	Contemporary Trade Directory Entries Name: Premfast Ltd Location: Unit 1, Wessex Trade Centre, Ringwood Road, Poole, BH12 3PF Classification: Nuts, Bolts & Fixings Status: Active Positional Accuracy: Automatically positioned to the address	A8SW (S)	739	-	403696 93391
285	Contemporary Trade Directory Entries Name: Impact Printing Location: 51, Southbrook Close, Poole, Dorset, BH17 8BG Classification: Printers Status: Inactive Positional Accuracy: Automatically positioned to the address	A17SE (NW)	740	-	403244 94604
286	Contemporary Trade Directory Entries Name: W & S Ltd Location: Flat 6, Britannia Court, Rosemary Gardens, Poole, BH12 3HF Classification: Recycling Centres Status: Inactive Positional Accuracy: Automatically positioned to the address	A8SW (S)	760	-	403827 93341

Map ID	Details	Quadrant Reference (Compass Direction)	Estimated Distance From Site	Contact	NGR
286	Contemporary Trade Directory Entries Name: Hum Recycling Location: Flat 6, Britannia Court, Rosemary Gardens, Poole, Dorset, BH12 3HF Classification: Recycling Centres Status: Inactive Positional Accuracy: Automatically positioned to the address	A8SW (S)	760	-	403827 93341
287	Contemporary Trade Directory Entries Name: N R G Power Systems Ltd Location: 470, Ringwood Road, Poole, BH12 3LY Classification: Windmills & Wind Power Equipment Status: Inactive Positional Accuracy: Automatically positioned to the address	A8SW (S)	766	-	403688 93365
287	Contemporary Trade Directory Entries Name: Packline Location: Unit 28, Albion Close, Newtown Business Park, Poole, Dorset, BH12 3LL Classification: Mechanical Handling Engineers Status: Active Positional Accuracy: Automatically positioned to the address	A8SW (S)	783	-	403626 93370
287	Contemporary Trade Directory Entries Name: Alfatronix Uk Ltd Location: Unit 29-30, Albion Close, Newtown Business Park, Poole, BH12 3LL Classification: Electronic Component Manufacturers & Distributors Status: Inactive Positional Accuracy: Automatically positioned to the address	A8SW (S)	797	-	403664 93340
288	Contemporary Trade Directory Entries Name: Whites Cctv Location: 2, Hooke Close, Poole, Dorset, BH17 8BB Classification: Cash Registers & Check-Out Equipment Status: Inactive Positional Accuracy: Automatically positioned to the address	A17SE (NW)	773	-	403300 94724
288	Contemporary Trade Directory Entries Name: Bogusz Ltd Location: 86 Hooke Close, Poole, Dorset, BH17 8BB Classification: Electronic Engineers Status: Inactive Positional Accuracy: Manually positioned within the geographical locality	A17SE (NW)	817	-	403259 94744
289	Contemporary Trade Directory Entries Name: Re-Tune Location: 6, Farwell Road, Poole, Dorset, BH12 4PN Classification: Car Engine Tuning & Diagnostic Services Status: Active Positional Accuracy: Automatically positioned to the address	A19NW (NE)	775	-	404307 94868
289	Contemporary Trade Directory Entries Name: Nick Fullagar Location: 81, Bedford Road North, Poole, Dorset, BH12 4PS Classification: Asphalt & Coated Macadam Laying Contractors Status: Inactive Positional Accuracy: Automatically positioned to the address	A19NW (NE)	790	-	404343 94863
290	Contemporary Trade Directory Entries Name: Typharm Ltd Location: Unit 26, Newtown Business Park, Albion Close, Poole, Dorset, BH12 3LL Classification: Pharmaceutical Manufacturers & Distributors Status: Inactive Positional Accuracy: Automatically positioned to the address	A7SE (SW)	794	-	403550 93393
290	Contemporary Trade Directory Entries Name: A K D Auto Services Ltd Location: Unit 26, Albion Close, Newtown Business Park, Poole, Dorset, BH12 3LL Classification: Garage Services Status: Active Positional Accuracy: Automatically positioned to the address	A7SE (SW)	794	-	403550 93393
290	Contemporary Trade Directory Entries Name: Electro Diesel R C J Ltd Location: Unit 25, Albion Close, Newtown Business Park, Poole, Dorset, BH12 3LL Classification: Diesel Fuel Injection Services Status: Active Positional Accuracy: Automatically positioned to the address	A7SE (SW)	804	-	403543 93385
290	Contemporary Trade Directory Entries Name: A S Engineering Uk Ltd Location: Unit 24 Albion Close, Newtown Business Park, Poole, Dorset, BH12 3LL Classification: Precision Engineers Status: Inactive Positional Accuracy: Manually positioned to the address or location	A7SE (SW)	815	-	403540 93375

Map ID	Details	Quadrant Reference (Compass Direction)	Estimated Distance From Site	Contact	NGR
290	Contemporary Trade Directory Entries Name: Nu Tech Engineering Services Ltd Location: Unit 7 & 14, Newtown Business Park, Albion Close, Poole, Dorset, BH12 3LL Classification: Precision Engineers Status: Inactive Positional Accuracy: Automatically positioned to the address	A8SW (S)	816	-	403579 93354
290	Contemporary Trade Directory Entries Name: Spray Shop Supplies Location: Unit 21, Newtown Business Park, Albion Close, Poole, Dorset, BH12 3LL Classification: Car Paint & Lacquer Manufacturers & Suppliers Status: Inactive Positional Accuracy: Automatically positioned to the address	A7SE (SW)	849	-	403521 93346
291	Contemporary Trade Directory Entries Name: Nu-Tech Engineering Services Location: Unit 7, Albion Close, Newtown Business Park, Poole, Dorset, BH12 3LL Classification: Engineering Services Status: Inactive Positional Accuracy: Automatically positioned to the address	A8SW (S)	812	-	403594 93351
291	Contemporary Trade Directory Entries Name: Nutech Engineering Services Location: Unit 7, Albion Close, Newtown Business Park, Poole, Dorset, BH12 3LL Classification: Precision Engineers Status: Inactive Positional Accuracy: Automatically positioned to the address	A8SW (S)	812	-	403594 93351
291	Contemporary Trade Directory Entries Name: M P R Powder Coating Services Location: 7, NEWTOWN BUSINESS PARK, ALBION CLOSE, POOLE, BH12 3LL Classification: Powder Coatings Status: Active Positional Accuracy: Automatically positioned to the address	A8SW (S)	816	-	403589 93349
291	Contemporary Trade Directory Entries Name: Nu-Tech Engineering Services Location: Unit 7-14, Albion Cl, Newtown Business Pk, Poole, Dorset, BH12 3LL Classification: Engineering Services Status: Inactive Positional Accuracy: Manually positioned within the geographical locality	A8SW (S)	857	-	403571 93313
292	Contemporary Trade Directory Entries Name: Dorest Fireplace Fitter Location: Rossmore Rd, Poole, Dorset, BH12 3NQ Classification: Fireplaces & Mantelpieces Status: Inactive Positional Accuracy: Manually positioned to the road within the address or location	A9NW (SE)	818	-	404454 93476
293	Contemporary Trade Directory Entries Name: The Jordans & Ryvita Company Location: THE RYVITA CO LTD, 75, OLD WAREHAM ROAD, POOLE, BH12 4QW Classification: Food Products - Manufacturers Status: Active Positional Accuracy: Automatically positioned to the address	A7SE (SW)	837	-	403387 93450
294	Contemporary Trade Directory Entries Name: Beat The Filth Location: Flat 6, Cranborne Court, Twyford Way, Poole, Dorset, BH17 8SZ Classification: Commercial Cleaning Services Status: Active Positional Accuracy: Automatically positioned to the address	A17SE (NW)	839	-	403276 94793
295	Contemporary Trade Directory Entries Name: Plc Commercials Location: 43, Belben Road, Poole, Dorset, BH12 4PH Classification: Commercial Vehicle Bodybuilders & Repairers Status: Inactive Positional Accuracy: Automatically positioned to the address	A19NW (NE)	862	-	404442 94880
296	Contemporary Trade Directory Entries Name: B E B C Distribution Location: Unit 4 Albion Close, Newtown Business Park, Poole, Dorset, BH12 3LL Classification: Distribution Services Status: Inactive Positional Accuracy: Automatically positioned to the address	A8SW (S)	862	-	403650 93277
296	Contemporary Trade Directory Entries Name: Fourneaux De France Ltd Location: Unit 3, Albion Close, Newtown Business Park, Poole, Dorset, BH12 3LL Classification: Cookers - Sales & Service Status: Active Positional Accuracy: Automatically positioned to the address	A8SW (S)	876	-	403644 93264

Map ID	Details	Quadrant Reference (Compass Direction)	Estimated Distance From Site	Contact	NGR
297	Contemporary Trade Directory Entries Name: All Clean And Green Location: 224, Herbert Avenue, Poole, Dorset, BH12 4HX Classification: Rubbish Clearance Status: Inactive Positional Accuracy: Automatically positioned to the address	A9NE (SE)	866	-	404628 93596
298	Contemporary Trade Directory Entries Name: Shine Again Location: 12, Carsworth Way, Poole, Dorset, BH17 8SP Classification: Cleaning Services - Domestic Status: Inactive Positional Accuracy: Automatically positioned to the address	A17NE (NW)	873	-	403335 94887
299	Contemporary Trade Directory Entries Name: Cds Motor Services Ltd Location: Unit 18, Albion Close, Newtown Business Park, Poole, Dorset, BH12 3LL Classification: Garage Services Status: Inactive Positional Accuracy: Automatically positioned to the address	A7SE (SW)	886	-	403508 93311
299	Contemporary Trade Directory Entries Name: Page Motors Location: Unit 18, Newtown Business Park, Albion Close, Poole, Dorset, BH12 3LL Classification: Garage Services Status: Inactive Positional Accuracy: Automatically positioned to the address	A7SE (SW)	886	-	403508 93311
299	Contemporary Trade Directory Entries Name: Cds Ltd Location: Unit 18, Albion Close, Newtown Business Park, Poole, Dorset, BH12 3LL Classification: Garage Services Status: Inactive Positional Accuracy: Automatically positioned to the address	A7SE (SW)	886	-	403508 93311
299	Contemporary Trade Directory Entries Name: Uk Cycle Accessories Location: Unit 17, Albion Close, Newtown Business Park, POOLE, Dorset, BH12 3LL Classification: Cycle Accessories, Manufacturers & Wholesalers Status: Inactive Positional Accuracy: Manually positioned to the address or location	A7SE (SW)	897	-	403504 93300
299	Contemporary Trade Directory Entries Name: Serck Intertruck Location: Unit 16, Newtown Business Park, Albion Close, Poole, Dorset, BH12 3LL Classification: Car Radiator Servicing & Repairs Status: Inactive Positional Accuracy: Automatically positioned to the address	A7SE (SW)	910	-	403501 93288
299	Contemporary Trade Directory Entries Name: Serck Intatruck Location: Unit 16, Newtown Business Park, Albion Close, Poole, Dorset, BH12 3LL Classification: Car Radiator Servicing & Repairs Status: Inactive Positional Accuracy: Automatically positioned to the address	A7SE (SW)	910	-	403501 93288
300	Contemporary Trade Directory Entries Name: K C Business Services Location: 96, Evering Avenue, POOLE, Dorset, BH12 4JH Classification: Exhaust & Shock Absorber Centres Status: Active Positional Accuracy: Automatically positioned to the address	A14SE (E)	904	-	404852 94030
301	Contemporary Trade Directory Entries Name: L M J Location: 379, Verity Crescent, Poole, Dorset, BH17 8TS Classification: Temperature Monitoring Systems Manufacturers Status: Inactive Positional Accuracy: Automatically positioned to the address	A12SW (W)	919	-	402972 93913
302	Contemporary Trade Directory Entries Name: J & S Sand Gravel & Rubbish Removals Location: 60, Mapperton Close, Poole, Dorset, BH17 8AG Classification: Sand, Gravel & Other Aggregates Status: Active Positional Accuracy: Automatically positioned to the address	A17SW (NW)	929	-	403046 94641
303	Contemporary Trade Directory Entries Name: Parkstone Printing Services Location: 3, Bovington Close, Poole, BH17 8AY Classification: Printers Status: Active Positional Accuracy: Automatically positioned to the address	A12NW (W)	949	-	402947 94460

Map ID	Details	Quadrant Reference (Compass Direction)	Estimated Distance From Site	Contact	NGR
304	Contemporary Trade Directory Entries Name: M & J Clean Solutions Ltd Location: 106, Rosemary Road, Poole, Dorset, BH12 3HD Classification: Cleaning Materials & Equipment Status: Inactive Positional Accuracy: Automatically positioned to the address	A9SW (SE)	958	-	404375 93253
305	Contemporary Trade Directory Entries Name: Priory Office Equipment Location: 62, Cynthia Road, Poole, Dorset, BH12 3JG Classification: Office Equipment Servicing & Maintenance Status: Inactive Positional Accuracy: Automatically positioned to the address	A8SE (S)	958	-	404008 93141
306	Contemporary Trade Directory Entries Name: Total Product Supplies Location: Unit 30, Chalwyn Industrial Estate, St. Clements Road, POOLE, Dorset, BH12 4PE Classification: Engineering Materials Status: Inactive Positional Accuracy: Automatically positioned to the address	A7SE (SW)	959	-	403270 93388
306	Contemporary Trade Directory Entries Name: Blue Fountain Foods Location: Unit 30, Chalwyn Industrial Estate, St. Clements Road, Poole, Dorset, BH12 4PE Classification: Food Products - Manufacturers Status: Inactive Positional Accuracy: Automatically positioned to the address	A7SE (SW)	959	-	403270 93388
307	Contemporary Trade Directory Entries Name: Dupli - Service Ltd Location: 59, St. Brelades Avenue, Poole, Dorset, BH12 4JR Classification: Printers Status: Inactive Positional Accuracy: Automatically positioned to the address	A14NE (E)	972	-	404883 94428
308	Contemporary Trade Directory Entries Name: Foray Motor Group Ltd Location: 1 Yarrow Road, Tower Park, Poole, Dorset, BH12 4QA Classification: Car Dealers Status: Inactive Positional Accuracy: Automatically positioned to the address	A7NW (SW)	972	-	403130 93507
309	Contemporary Trade Directory Entries Name: Rockhard Concrete Location: Unit 35, Chalwyn Industrial Estate, St. Clements Road, Poole, BH12 4PE Classification: Concrete Products Status: Active Positional Accuracy: Automatically positioned to the address	A7SE (SW)	978	-	403332 93314
310	Contemporary Trade Directory Entries Name: World Of Clogs Com Location: Unit 5 Rexel Court, Franks Way, Poole, Dorset, BH12 3LN Classification: Footwear - Manufacturers and Suppliers Status: Inactive Positional Accuracy: Manually positioned to the address or location	A7SE (S)	983	-	403538 93189
311	Contemporary Trade Directory Entries Name: Breeze Express Fit Location: Yarrow Road, Poole, Dorset, BH12 4QY Classification: Garage Services Status: Inactive Positional Accuracy: Manually positioned to the address or location	A7SW (SW)	986	-	403174 93440
311	Contemporary Trade Directory Entries Name: Breeze Volkswagen Location: Yarrow Road, Poole, BH12 4QY Classification: Car Dealers Status: Active Positional Accuracy: Automatically positioned to the address	A7SW (SW)	986	-	403174 93440
312	Contemporary Trade Directory Entries Name: Screwfix Poole - Parkstone Location: 15, NEWTOWN BUSINESS PARK, ALBION CLOSE, POOLE, BH12 3LL Classification: Builders' Merchants Status: Active Positional Accuracy: Automatically positioned to the address	A8SW (S)	990	-	403609 93155

Map ID	Details	Quadrant Reference (Compass Direction)	Estimated Distance From Site	Contact	NGR
313	Fuel Station Entries Name: Tower View Filling Station Location: 570-576, Ringwood Road , Newtown , Poole, Poole, BH12 4LY Brand: Obsolete Premises Type: Not Applicable Status: Obsolete Positional Accuracy: Automatically positioned to the address	A13SE (S)	196	-	403978 93909
313	Fuel Station Entries Name: Newtown Service Station Location: Ringwood Road South St George Avenue, Newtown , Poole, Poole, BH12 4LY Brand: Obsolete Premises Type: Not Applicable Status: Obsolete Positional Accuracy: Automatically positioned to the address	A13SE (S)	196	-	403978 93909
314	Fuel Station Entries Name: Tesco Poole Extra Location: Yarrow Road , Tower Park , Poole, Poole, BH12 4NX Brand: Tesco Extra Premises Type: Hypermarket Status: Open Positional Accuracy: Manually positioned to the address or location	A12NE (W)	323	-	403545 94277
315	Fuel Station Entries Name: Ringwood Road Service Station Location: Ringwood Road , Newtown , Poole, Poole, BH12 4LY Brand: Obsolete Premises Type: Not Applicable Status: Obsolete Positional Accuracy: Automatically positioned to the address	A8NW (S)	355	-	403837 93750
316	Fuel Station Entries Name: Rossmore Service Station Location: 347, Ringwood Road , Newtown , Poole, Poole, BH12 3JN Brand: ESSO Premises Type: Petrol Station Status: Open Positional Accuracy: Automatically positioned to the address	A8NW (S)	366	-	403897 93730
317	Points of Interest - Commercial Services Name: SITA UK Ltd Location: Mannings Heath Road, Poole, BH12 4NH Category: Recycling Services Class Code: Recycling, Reclamation and Disposal Positional Accuracy: Positioned to address or location	A13SE (SE)	18	7	403949 94105
317	Points of Interest - Commercial Services Name: W & S Recycling Location: Suez Recycling, Mannings Heath Road, Poole, BH12 4NQ Category: Recycling Services Class Code: Recycling, Reclamation and Disposal Positional Accuracy: Positioned to address or location	A13SE (SE)	65	7	403992 94083
317	Points of Interest - Commercial Services Name: Suez Location: 1 Mannings Heath Road, Poole, BH12 4NH Category: Recycling Services Class Code: Recycling, Reclamation and Disposal Positional Accuracy: Positioned to address or location	A13SE (SE)	86	7	404009 94072
318	Points of Interest - Commercial Services Name: Complete Asbestos Solutions Location: 17-19 Mannings Heath Road, Poole, BH12 4NQ Category: Recycling Services Class Code: Recycling, Reclamation and Disposal Positional Accuracy: Positioned to address or location	A13SE (E)	55	7	404009 94132
318	Points of Interest - Commercial Services Name: All Cars Location: 14 Mannings Heath Road, Poole, BH12 4NQ Category: Repair and Servicing Class Code: Vehicle Repair, Testing and Servicing Positional Accuracy: Positioned to address or location	A13SE (E)	55	7	404009 94132
318	Points of Interest - Commercial Services Name: Scrap Yard Location: Not Supplied Category: Recycling Services Class Code: Scrap Metal Merchants Positional Accuracy: Positioned to an adjacent address or location	A13NE (E)	133	7	404084 94170

Map ID	Details	Quadrant Reference (Compass Direction)	Estimated Distance From Site	Contact	NGR
318	Points of Interest - Commercial Services Name: Perkins Motors Ltd Location: Unit 2 Compton Business Park, Thrush Road, Poole, BH12 4FJ Category: Repair and Servicing Class Code: Vehicle Repair, Testing and Servicing Positional Accuracy: Positioned to address or location	A13NE (E)	151	7	404084 94218
319	Points of Interest - Commercial Services Name: Built Customs Location: 5 Mannings Heath Road, Poole, BH12 4NQ Category: Repair and Servicing Class Code: Vehicle Repair, Testing and Servicing Positional Accuracy: Positioned to address or location	A13NW (N)	107	7	403892 94308
320	Points of Interest - Commercial Services Name: A1 Windscreens Location: 568-578 Ringwood Road, Poole, BH12 4LY Category: Repair and Servicing Class Code: Vehicle Repair, Testing and Servicing Positional Accuracy: Positioned to address or location	A13SE (S)	154	7	403937 93943
320	Points of Interest - Commercial Services Name: Charles Trent Location: 568-578 Ringwood Road, Poole, BH12 4LY Category: Recycling Services Class Code: Scrap Metal Merchants Positional Accuracy: Positioned to address or location	A13SE (S)	154	7	403937 93943
320	Points of Interest - Commercial Services Name: Autoglaze Ltd Location: 568-578 Ringwood Road, Poole, BH12 4LY Category: Repair and Servicing Class Code: Vehicle Repair, Testing and Servicing Positional Accuracy: Positioned to address or location	A13SE (S)	154	7	403937 93943
320	Points of Interest - Commercial Services Name: Sauto G Location: 578 Ringwood Road, Poole, BH12 4LY Category: Repair and Servicing Class Code: Vehicle Repair, Testing and Servicing Positional Accuracy: Positioned to address or location	A13SE (SE)	183	7	403998 93931
320	Points of Interest - Commercial Services Name: J B Trade Windscreens Location: 568 Ringwood Road, Poole, BH12 4LY Category: Repair and Servicing Class Code: Vehicle Repair, Testing and Servicing Positional Accuracy: Positioned to address or location	A13SE (S)	214	7	403961 93886
320	Points of Interest - Commercial Services Name: A1 Windscreens Location: 568 Ringwood Road, Poole, BH12 4LY Category: Repair and Servicing Class Code: Vehicle Repair, Testing and Servicing Positional Accuracy: Positioned to address or location	A13SE (S)	214	7	403961 93886
321	Points of Interest - Commercial Services Name: Ooops Car Repair Location: Studio 9 The Greenhouse 18, Mannings Heath Road, Poole, BH12 4NQ Category: Repair and Servicing Class Code: Vehicle Repair, Testing and Servicing Positional Accuracy: Positioned to address or location	A13NE (N)	195	7	403924 94396
321	Points of Interest - Commercial Services Name: Graham Hill Motor Technician Ltd Location: 20a Mannings Heath Road, Poole, BH12 4NQ Category: Repair and Servicing Class Code: Vehicle Repair, Testing and Servicing Positional Accuracy: Positioned to address or location	A13NW (N)	248	7	403892 94450
321	Points of Interest - Commercial Services Name: Graham Hill Motor Technician Ltd Location: 20a Mannings Heath Road, Poole, BH12 4NQ Category: Repair and Servicing Class Code: Vehicle Repair, Testing and Servicing Positional Accuracy: Positioned to address or location	A13NW (N)	249	7	403892 94450
321	Points of Interest - Commercial Services Name: Graham Hill Motor Technician Ltd Location: 20a Mannings Heath Road, Poole, BH12 4NQ Category: Repair and Servicing Class Code: Vehicle Repair, Testing and Servicing Positional Accuracy: Positioned to address or location	A13NW (N)	249	7	403892 94450

Map ID	Details	Quadrant Reference (Compass Direction)	Estimated Distance From Site	Contact	NGR
322	Points of Interest - Commercial Services Name: UK Car Delivery Ltd Location: Unit 8 The Courtyard, Thrush Road, Poole, BH12 4NP Category: Transport, Storage and Delivery Class Code: Distribution and Haulage Positional Accuracy: Positioned to address or location	A13NE (NE)	199	7	404119 94251
322	Points of Interest - Commercial Services Name: Body Torque Cars Ltd Location: Unit 2 The Courtyard, Thrush Road, Poole, BH12 4NP Category: Repair and Servicing Class Code: Vehicle Repair, Testing and Servicing Positional Accuracy: Positioned to address or location	A13NE (E)	243	7	404167 94259
322	Points of Interest - Commercial Services Name: M B E Auto Care Location: Unit 1-2 The Courtyard, Thrush Road, Poole, BH12 4NP Category: Repair and Servicing Class Code: Vehicle Repair, Testing and Servicing Positional Accuracy: Positioned to address or location	A13NE (NE)	244	7	404159 94273
322	Points of Interest - Commercial Services Name: Auto Electrical Specialist Location: Unit 1-2 The Courtyard, Thrush Road, Poole, BH12 4NP Category: Repair and Servicing Class Code: Vehicle Repair, Testing and Servicing Positional Accuracy: Positioned to address or location	A13NE (NE)	245	7	404160 94274
322	Points of Interest - Commercial Services Name: Body Torque Location: Unit 1/2 The Courtyard, Thrush Road, Poole, BH12 4NP Category: Repair and Servicing Class Code: Vehicle Repair, Testing and Servicing Positional Accuracy: Positioned to address or location	A13NE (NE)	245	7	404160 94274
322	Points of Interest - Commercial Services Name: G Bright & Son Motor Engineers Location: Unit 3 The Courtyard, Thrush Road, Poole, BH12 4NP Category: Repair and Servicing Class Code: Vehicle Repair, Testing and Servicing Positional Accuracy: Positioned to address or location	A13NE (E)	247	7	404176 94249
322	Points of Interest - Commercial Services Name: Courtyard Garage Ltd Location: Unit 3 The Courtyard, Thrush Road, Poole, BH12 4NP Category: Repair and Servicing Class Code: Vehicle Repair, Testing and Servicing Positional Accuracy: Positioned to address or location	A13NE (E)	253	7	404180 94254
322	Points of Interest - Commercial Services Name: Broom Road Garage Location: 10-10b, Broom Road, Poole, BH12 4NL Category: Repair and Servicing Class Code: Vehicle Repair, Testing and Servicing Positional Accuracy: Positioned to address or location	A13NE (NE)	255	7	404170 94278
322	Points of Interest - Commercial Services Name: Mb Motor Sports Location: 10-10b, Broom Road, Poole, BH12 4NL Category: Repair and Servicing Class Code: Vehicle Repair, Testing and Servicing Positional Accuracy: Positioned to address or location	A13NE (NE)	255	7	404170 94278
322	Points of Interest - Commercial Services Name: M 3 Autos Location: 10 Broom Road, Poole, BH12 4NL Category: Repair and Servicing Class Code: Vehicle Repair, Testing and Servicing Positional Accuracy: Positioned to address or location	A13NE (NE)	256	7	404170 94278
322	Points of Interest - Commercial Services Name: Perkins Motors Ltd Location: Unit 4 The Courtyard, Thrush Road, Poole, BH12 4NP Category: Repair and Servicing Class Code: Vehicle Repair, Testing and Servicing Positional Accuracy: Positioned to address or location	A13NE (E)	259	7	404191 94245
322	Points of Interest - Commercial Services Name: Poole Bay Motors Location: 10-10a, Broom Road, Poole, Dorset, BH12 4NL Category: Repair and Servicing Class Code: Vehicle Repair, Testing and Servicing Positional Accuracy: Positioned to address or location	A13NE (NE)	261	7	404173 94282

Map ID	Details	Quadrant Reference (Compass Direction)	Estimated Distance From Site	Contact	NGR
322	Points of Interest - Commercial Services Name: Gordon Humble Motors Location: 6 Broom Road, Poole, BH12 4NL Category: Repair and Servicing Class Code: Vehicle Repair, Testing and Servicing Positional Accuracy: Positioned to address or location	A13NE (E)	271	7	404192 94271
322	Points of Interest - Commercial Services Name: Gordon Humble Motors Location: 6 Broom Road, Poole, BH12 4NL Category: Repair and Servicing Class Code: Vehicle Repair, Testing and Servicing Positional Accuracy: Positioned to address or location	A13NE (E)	271	7	404192 94271
323	Points of Interest - Commercial Services Name: Plc Commercials Location: St. Georges Avenue, Poole, BH12 4ND Category: Repair and Servicing Class Code: Vehicle Repair, Testing and Servicing Positional Accuracy: Positioned to address or location	A13SW (S)	255	7	403804 93869
323	Points of Interest - Commercial Services Name: L R G Motor Services Ltd Location: 12 St. Georges Avenue, Poole, BH12 4ND Category: Repair and Servicing Class Code: Vehicle Repair, Testing and Servicing Positional Accuracy: Positioned to address or location	A13SW (S)	283	7	403785 93846
323	Points of Interest - Commercial Services Name: Auto-Motion Location: 12a St. Georges Avenue, Poole, BH12 4ND Category: Repair and Servicing Class Code: Vehicle Repair, Testing and Servicing Positional Accuracy: Positioned to address or location	A13SW (S)	284	7	403785 93846
323	Points of Interest - Commercial Services Name: M & S Motors Location: 12 St. Georges Avenue, Poole, BH12 4ND Category: Repair and Servicing Class Code: Vehicle Repair, Testing and Servicing Positional Accuracy: Positioned to address or location	A13SW (S)	284	7	403785 93846
323	Points of Interest - Commercial Services Name: Auto Motion Location: 12a St. Georges Avenue, Poole, BH12 4ND Category: Repair and Servicing Class Code: Vehicle Repair, Testing and Servicing Positional Accuracy: Positioned to address or location	A13SW (S)	284	7	403785 93846
323	Points of Interest - Commercial Services Name: M & S Motors Location: 12 St. Georges Avenue, Poole, BH12 4ND Category: Repair and Servicing Class Code: Vehicle Repair, Testing and Servicing Positional Accuracy: Positioned to address or location	A13SW (S)	284	7	403785 93846
323	Points of Interest - Commercial Services Name: Charles Trent Ltd Location: Trent House 8, St Georges Avenue, Poole, BH12 4ND Category: Recycling Services Class Code: Scrap Metal Merchants Positional Accuracy: Positioned to address or location	A13SW (S)	286	7	403815 93829
323	Points of Interest - Commercial Services Name: Motorwise Location: Trent House 8, St Georges Avenue, Poole, BH12 4ND Category: Recycling Services Class Code: Scrap Metal Merchants Positional Accuracy: Positioned to address or location	A13SW (S)	286	7	403815 93829
323	Points of Interest - Commercial Services Name: Prestige & Sports Coachworks Location: 7 St. Georges Avenue, Poole, BH12 4ND Category: Repair and Servicing Class Code: Vehicle Repair, Testing and Servicing Positional Accuracy: Positioned to address or location	A8NW (S)	332	7	403797 93787
323	Points of Interest - Commercial Services Name: Autocare Bodyshop Location: 7 St. Georges Avenue, Poole, BH12 4ND Category: Repair and Servicing Class Code: Vehicle Repair, Testing and Servicing Positional Accuracy: Positioned to address or location	A8NW (S)	332	7	403797 93787

Map ID	Details	Quadrant Reference (Compass Direction)	Estimated Distance From Site	Contact	NGR
323	Points of Interest - Commercial Services Name: Auto Care Parkstone Ltd Location: 9 St. Georges Avenue, Poole, BH12 4ND Category: Repair and Servicing Class Code: Vehicle Repair, Testing and Servicing Positional Accuracy: Positioned to address or location	A8NW (S)	333	7	403787 93790
323	Points of Interest - Commercial Services Name: Auto Care Parkstone Ltd Location: 9 St. Georges Avenue, Poole, BH12 4ND Category: Repair and Servicing Class Code: Vehicle Repair, Testing and Servicing Positional Accuracy: Positioned to address or location	A8NW (S)	333	7	403787 93790
323	Points of Interest - Commercial Services Name: All-New American Hand Wash Location: 540-542 Ringwood Road, Poole, BH12 4LY Category: Personal, Consumer and other Services Class Code: Vehicle Cleaning Services Positional Accuracy: Positioned to address or location	A8NW (S)	355	7	403837 93750
323	Points of Interest - Commercial Services Name: All New American Hand Wash Location: 540-542 Ringwood Road, Poole, BH12 4LY Category: Personal, Consumer and other Services Class Code: Vehicle Cleaning Services Positional Accuracy: Positioned to address or location	A8NW (S)	355	7	403837 93750
324	Points of Interest - Commercial Services Name: Commercial Recycling Ltd Location: Unit 4, Aston Way, Poole, BH12 4FE Category: Recycling Services Class Code: Recycling, Reclamation and Disposal Positional Accuracy: Positioned to address or location	A13NW (NW)	258	7	403757 94425
325	Points of Interest - Commercial Services Name: Plc Commercials Location: Alderney Works 14, St. Georges Avenue, Poole, BH12 4ND Category: Repair and Servicing Class Code: Vehicle Repair, Testing and Servicing Positional Accuracy: Positioned to address or location	A13SW (SW)	288	7	403723 93884
326	Points of Interest - Commercial Services Name: Kuehne + Nagel Ltd Location: Unit 1-3 Acorn Business Park, Ling Road, Poole, BH12 4NZ Category: Transport, Storage and Delivery Class Code: Distribution and Haulage Positional Accuracy: Positioned to address or location	A13SW (SW)	297	7	403612 93985
327	Points of Interest - Commercial Services Name: Geodis Ltd Location: Broom Road, Poole, BH12 4NL Category: Transport, Storage and Delivery Class Code: Distribution and Haulage Positional Accuracy: Positioned to address or location	A13NE (NE)	307	7	404091 94450
327	Points of Interest - Commercial Services Name: Wyvern Cargo Ltd Location: Broom Road, Poole, BH12 4NR Category: Transport, Storage and Delivery Class Code: Distribution and Haulage Positional Accuracy: Positioned to address or location	A13NE (NE)	307	7	404091 94450
327	Points of Interest - Commercial Services Name: Wyvern Cargo Location: Broom Road, Poole, BH12 4NR Category: Transport, Storage and Delivery Class Code: Distribution and Haulage Positional Accuracy: Positioned to address or location	A13NE (NE)	307	7	404091 94450
327	Points of Interest - Commercial Services Name: Geodis UK Ltd Location: Broom Road, Poole, BH12 4NL Category: Transport, Storage and Delivery Class Code: Distribution and Haulage Positional Accuracy: Positioned to address or location	A13NE (NE)	307	7	404091 94450
327	Points of Interest - Commercial Services Name: Wyvern Cargo Location: Southern Distribution Centre, Broom Road, Poole, BH12 4NR Category: Transport, Storage and Delivery Class Code: Distribution and Haulage Positional Accuracy: Positioned to address or location	A13NE (NE)	310	7	404085 94457

Map ID	Details	Quadrant Reference (Compass Direction)	Estimated Distance From Site	Contact	NGR
328	Points of Interest - Commercial Services Name: Keytek Location: Unit 6 Acorn Business Park, Ling Road, Poole, BH12 4NZ Category: Repair and Servicing Class Code: Vehicle Repair, Testing and Servicing Positional Accuracy: Positioned to address or location	A13SW (SW)	339	7	403621 93909
328	Points of Interest - Commercial Services Name: Roadside Rescue Location: 28 Fancy Road, Poole, BH12 4QZ Category: Repair and Servicing Class Code: Vehicle Repair, Testing and Servicing Positional Accuracy: Positioned to address or location	A13SW (SW)	369	7	403636 93852
329	Points of Interest - Commercial Services Name: Waves Hand Car Wash Poole Location: Yarrow Road, Car Park of Tesco Store, Poole, BH12 4NX Category: Personal, Consumer and other Services Class Code: Vehicle Cleaning Services Positional Accuracy: Positioned to address or location	A13NW (NW)	348	7	403617 94440
330	Points of Interest - Commercial Services Name: Car Wash Location: 347 Ringwood Road, Poole, BH12 3JN Category: Personal, Consumer and other Services Class Code: Vehicle Cleaning Services Positional Accuracy: Positioned to address or location	A8NW (S)	357	7	403899 93739
330	Points of Interest - Commercial Services Name: Rossmore Service Station Location: 347 Ringwood Road, Poole, BH12 3JN Category: Personal, Consumer and other Services Class Code: Vehicle Cleaning Services Positional Accuracy: Positioned to address or location	A8NE (S)	357	7	403929 93739
330	Points of Interest - Commercial Services Name: Nationwide Autocentre Location: 339-345 Ringwood Road, Poole, BH12 3JN Category: Repair and Servicing Class Code: Vehicle Repair, Testing and Servicing Positional Accuracy: Positioned to address or location	A8NW (S)	407	7	403878 93691
330	Points of Interest - Commercial Services Name: Nationwide Autocentre Location: 339-345 Ringwood Road, Poole, BH12 3JN Category: Repair and Servicing Class Code: Vehicle Repair, Testing and Servicing Positional Accuracy: Positioned to address or location	A8NW (S)	407	7	403878 93691
330	Points of Interest - Commercial Services Name: Halfords Autocentre Location: 339-345 Ringwood Road, Poole, BH12 3JN Category: Repair and Servicing Class Code: Vehicle Repair, Testing and Servicing Positional Accuracy: Positioned to address or location	A8NW (S)	408	7	403877 93690
330	Points of Interest - Commercial Services Name: Halfords Autocentre Location: 339-345 Ringwood Road, Poole, BH12 3JN Category: Repair and Servicing Class Code: Vehicle Repair, Testing and Servicing Positional Accuracy: Positioned to address or location	A8NW (S)	419	7	403887 93678
331	Points of Interest - Commercial Services Name: D B Schenker Location: Unit 3, Vantage Way, Poole, BH12 4NU Category: Transport, Storage and Delivery Class Code: Distribution and Haulage Positional Accuracy: Positioned to address or location	A18SE (N)	403	7	404008 94592
331	Points of Interest - Commercial Services Name: Schenker Ltd Location: The Fulcrum Centre, Vantage Way, Poole, BH12 4NU Category: Transport, Storage and Delivery Class Code: Distribution and Haulage Positional Accuracy: Positioned to address or location	A18SE (N)	417	7	404016 94605
331	Points of Interest - Commercial Services Name: The Fulcrum Location: The Fulcrum, Vantage Way, Poole, BH12 4NU Category: Repair and Servicing Class Code: Vehicle Repair, Testing and Servicing Positional Accuracy: Positioned to address or location	A18SE (N)	459	7	403952 94659

Map ID	Details	Quadrant Reference (Compass Direction)	Estimated Distance From Site	Contact	NGR
331	Points of Interest - Commercial Services Name: Poole Bay Freight Ltd Location: Unit H/3 7, Vantage Way, Poole, BH12 4NU Category: Transport, Storage and Delivery Class Code: Distribution and Haulage Positional Accuracy: Positioned to address or location	A18SE (N)	462	7	404047 94643
331	Points of Interest - Commercial Services Name: Sandown Mercedes-benz Van Centre Poole Location: Unit K The Fulcrum, Vantage Way, Poole, BH12 4NU Category: Repair and Servicing Class Code: Vehicle Repair, Testing and Servicing Positional Accuracy: Positioned to address or location	A18SE (N)	480	7	404021 94669
332	Points of Interest - Commercial Services Name: Anderson Scrap Location: 9 Trinidad Crescent, Poole, BH12 3NN Category: Recycling Services Class Code: Scrap Metal Merchants Positional Accuracy: Positioned to address or location	A8NE (SE)	407	7	404118 93740
333	Points of Interest - Commercial Services Name: Rh Freight Services Location: Unit B Acorn Office Park, Ling Road, Poole, BH12 4NZ Category: Transport, Storage and Delivery Class Code: Distribution and Haulage Positional Accuracy: Positioned to address or location	A12SE (SW)	426	7	403488 93942
333	Points of Interest - Commercial Services Name: R H Freight Services Location: Unit B Acorn Business Park, Ling Road, Poole, BH12 4NZ Category: Transport, Storage and Delivery Class Code: Distribution and Haulage Positional Accuracy: Positioned to address or location	A12SE (SW)	426	7	403488 93942
334	Points of Interest - Commercial Services Name: Carson Cars Location: Unit 2 Rear of 5, Fancy Road, Poole, BH12 4QZ Category: Repair and Servicing Class Code: Vehicle Repair, Testing and Servicing Positional Accuracy: Positioned to address or location	A8NW (SW)	500	7	403599 93712
334	Points of Interest - Commercial Services Name: Duo Motors Location: Unit 1 Rear of 5, Fancy Road, Poole, BH12 4QZ Category: Repair and Servicing Class Code: Vehicle Repair, Testing and Servicing Positional Accuracy: Positioned to address or location	A8NW (SW)	508	7	403594 93705
334	Points of Interest - Commercial Services Name: U-drive Location: 48-56 Old Wareham Road, Poole, BH12 4QR Category: Repair and Servicing Class Code: Vehicle Repair, Testing and Servicing Positional Accuracy: Positioned to address or location	A8NW (SW)	539	7	403587 93671
334	Points of Interest - Commercial Services Name: U Drive Workshops Ltd Location: 46-52 Old Wareham Road, Poole, BH12 4QR Category: Repair and Servicing Class Code: Vehicle Repair, Testing and Servicing Positional Accuracy: Positioned to address or location	A8NW (SW)	553	7	403614 93634
335	Points of Interest - Commercial Services Name: Poole Accident Repair Location: Unit 4 The Fulcrum, Vantage Way, Poole, BH12 4NU Category: Repair and Servicing Class Code: Vehicle Repair, Testing and Servicing Positional Accuracy: Positioned to address or location	A18SE (N)	530	7	404099 94697
335	Points of Interest - Commercial Services Name: Poole Bay Freight Location: The Fulcrum Centre, Vantage Way, Poole, BH12 4NU Category: Transport, Storage and Delivery Class Code: Distribution and Haulage Positional Accuracy: Positioned to address or location	A18SE (N)	554	7	404125 94713
336	Points of Interest - Commercial Services Name: IMO - arc Clean Car Centres Location: 512 Ringwood Road, Poole, BH12 3LY Category: Personal, Consumer and other Services Class Code: Vehicle Cleaning Services Positional Accuracy: Positioned to address or location	A8NW (S)	539	7	403749 93584

Map ID	Details	Quadrant Reference (Compass Direction)	Estimated Distance From Site	Contact	NGR
336	Points of Interest - Commercial Services Name: IMO - arc Clean Car Centres Location: 512 Ringwood Road, Poole, BH12 3LY Category: Personal, Consumer and other Services Class Code: Vehicle Cleaning Services Positional Accuracy: Positioned to address or location	A8NW (S)	539	7	403749 93584
336	Points of Interest - Commercial Services Name: A R C Car Wash Location: 512 Ringwood Road, Poole, BH12 3LY Category: Personal, Consumer and other Services Class Code: Vehicle Cleaning Services Positional Accuracy: Positioned to address or location	A8NW (S)	545	7	403755 93576
336	Points of Interest - Commercial Services Name: Imo Car Wash Poole Location: 512 Ringwood Road, Poole, BH12 3LY Category: Repair and Servicing Class Code: Vehicle Repair, Testing and Servicing Positional Accuracy: Positioned to address or location	A8NW (S)	545	7	403755 93576
336	Points of Interest - Commercial Services Name: Express Dispatch Location: Unit 16 Wessex Trade Centre, Ringwood Road, Poole, BH12 3PQ Category: Transport, Storage and Delivery Class Code: Distribution and Haulage Positional Accuracy: Positioned to address or location	A8NW (S)	598	7	403678 93548
336	Points of Interest - Commercial Services Name: Sales Science Ltd Location: Unit 22 Wessex Trade Centre, Ringwood Road, Poole, BH12 3PQ Category: Repair and Servicing Class Code: Vehicle Repair, Testing and Servicing Positional Accuracy: Positioned to address or location	A8NW (S)	606	7	403696 93532
336	Points of Interest - Commercial Services Name: Jackson Distribution Location: Unit 57 Wessex Trade Centre, Ringwood Road, Poole, BH12 3PG Category: Transport, Storage and Delivery Class Code: Distribution and Haulage Positional Accuracy: Positioned to address or location	A8NW (S)	615	7	403732 93509
337	Points of Interest - Commercial Services Name: G Strudwick Location: 62 Kimmeridge Avenue, Poole, BH12 3NX Category: Transport, Storage and Delivery Class Code: Distribution and Haulage Positional Accuracy: Positioned to address or location	A8NE (S)	625	7	404056 93486
338	Points of Interest - Commercial Services Name: Renspec Repairs Ltd Location: 4 Rosemary Road, Poole, BH12 3HB Category: Repair and Servicing Class Code: Vehicle Repair, Testing and Servicing Positional Accuracy: Positioned to address or location	A8SW (S)	663	7	403783 93447
338	Points of Interest - Commercial Services Name: Renspec Repairs Ltd Location: 4 Rosemary Road, Poole, BH12 3HB Category: Repair and Servicing Class Code: Vehicle Repair, Testing and Servicing Positional Accuracy: Positioned to address or location	A8SW (S)	663	7	403783 93447
338	Points of Interest - Commercial Services Name: Rosemary Road Motors Ltd Location: 4b-6, Rosemary Road, Poole, BH12 3HB Category: Repair and Servicing Class Code: Vehicle Repair, Testing and Servicing Positional Accuracy: Positioned to address or location	A8SW (S)	669	7	403809 93436
338	Points of Interest - Commercial Services Name: Rosemary Road Motors Ltd Location: 4b-6, Rosemary Road, Poole, BH12 3HB Category: Repair and Servicing Class Code: Vehicle Repair, Testing and Servicing Positional Accuracy: Positioned to address or location	A8SW (S)	669	7	403809 93436
339	Points of Interest - Commercial Services Name: Autoglass Location: Unit 9 Poole Trade Park, Yarrow Road, Poole, BH12 4QA Category: Repair and Servicing Class Code: Vehicle Repair, Testing and Servicing Positional Accuracy: Positioned to address or location	A7NE (SW)	663	7	403356 93718

Map ID	Details	Quadrant Reference (Compass Direction)	Estimated Distance From Site	Contact	NGR
339	Points of Interest - Commercial Services Name: Autoglass Location: Unit 9 Poole Trade Park, Innovation Close, Poole, BH12 4FG Category: Repair and Servicing Class Code: Vehicle Repair, Testing and Servicing Positional Accuracy: Positioned to address or location	A7NE (SW)	670	7	403354 93711
340	Points of Interest - Commercial Services Name: My Leaflet Distributor Location: 10 Bartlett Way, Poole, BH12 4FD Category: Transport, Storage and Delivery Class Code: Distribution and Haulage Positional Accuracy: Positioned to address or location	A9NW (SE)	664	7	404435 93678
341	Points of Interest - Commercial Services Name: W & S Ltd Location: Flat 6 Britannia Court, Rosemary Gardens, Poole, BH12 3HF Category: Recycling Services Class Code: Recycling, Reclamation and Disposal Positional Accuracy: Positioned to address or location	A8SW (S)	761	7	403826 93340
342	Points of Interest - Commercial Services Name: Re-Tune Location: 6 Farwell Road, Poole, BH12 4PN Category: Repair and Servicing Class Code: Vehicle Repair, Testing and Servicing Positional Accuracy: Positioned to address or location	A19NW (NE)	775	7	404307 94868
342	Points of Interest - Commercial Services Name: Re-tune Location: 6 Farwell Road, Poole, BH12 4PN Category: Repair and Servicing Class Code: Vehicle Repair, Testing and Servicing Positional Accuracy: Positioned to address or location	A19NW (NE)	776	7	404307 94868
343	Points of Interest - Commercial Services Name: Akd Auto Services Location: Unit 26 Albion Close, Newtown Business Park, Poole, BH12 3LL Category: Repair and Servicing Class Code: Vehicle Repair, Testing and Servicing Positional Accuracy: Positioned to address or location	A7SE (SW)	794	7	403550 93393
343	Points of Interest - Commercial Services Name: A K D Auto Services Ltd Location: 26 Newtown Business Park, Albion Close, Poole, BH12 3LL Category: Repair and Servicing Class Code: Vehicle Repair, Testing and Servicing Positional Accuracy: Positioned to address or location	A7SE (SW)	795	7	403550 93392
343	Points of Interest - Commercial Services Name: Electro-Diesel (RCJ) Ltd Location: Unit 25 Newtown Business Park, Albion Close, Poole, BH12 3LL Category: Repair and Servicing Class Code: Vehicle Repair, Testing and Servicing Positional Accuracy: Positioned to address or location	A7SE (SW)	804	7	403543 93385
343	Points of Interest - Commercial Services Name: Electro Diesel R C J Ltd Location: 25 Newtown Business Park, Albion Close, Poole, BH12 3LL Category: Repair and Servicing Class Code: Vehicle Repair, Testing and Servicing Positional Accuracy: Positioned to address or location	A7SE (SW)	805	7	403542 93384
344	Points of Interest - Commercial Services Name: Urban Pest Control Ltd Location: 2 Fernhill Close, Poole, BH17 8SQ Category: Contract Services Class Code: Pest and Vermin Control Positional Accuracy: Positioned to address or location	A17NE (NW)	816	7	403420 94877
345	Points of Interest - Commercial Services Name: B E B C Distribution Location: Unit 4 Albion Close, Newtown Business Park, Poole, BH12 3LL Category: Transport, Storage and Delivery Class Code: Distribution and Haulage Positional Accuracy: Positioned to address or location	A8SW (S)	862	7	403650 93277
346	Points of Interest - Commercial Services Name: Page Motors Location: Unit 18 Newtown Business Park, Albion Close, Poole, BH12 3LL Category: Repair and Servicing Class Code: Vehicle Repair, Testing and Servicing Positional Accuracy: Positioned to address or location	A7SE (SW)	886	7	403508 93311

Map ID	Details	Quadrant Reference (Compass Direction)	Estimated Distance From Site	Contact	NGR
346	Points of Interest - Commercial Services Name: Cds Motor Services Location: Unit 18-19 Albion Close, Newtown Business Park, Poole, BH12 3LL Category: Repair and Servicing Class Code: Vehicle Repair, Testing and Servicing Positional Accuracy: Positioned to address or location	A7SE (SW)	886	7	403508 93311
346	Points of Interest - Commercial Services Name: Cds Motor Services Location: Unit 18-19 Albion Close, Newtown Business Park, Poole, BH12 3LL Category: Repair and Servicing Class Code: Vehicle Repair, Testing and Servicing Positional Accuracy: Positioned to address or location	A7SE (SW)	886	7	403508 93311
346	Points of Interest - Commercial Services Name: C D S Motor Services Location: 18 Newtown Business Park, Albion Close, Poole, BH12 3LL Category: Repair and Servicing Class Code: Vehicle Repair, Testing and Servicing Positional Accuracy: Positioned to address or location	A7SE (SW)	886	7	403508 93311
346	Points of Interest - Commercial Services Name: National Windscreens Location: 17 Newtown Business Park, Albion Close, Poole, BH12 3LL Category: Repair and Servicing Class Code: Vehicle Repair, Testing and Servicing Positional Accuracy: Positioned to address or location	A7SE (SW)	896	7	403505 93301
346	Points of Interest - Commercial Services Name: Serck Intertruck Location: Unit 16 Newtown Business Park, Albion Close, Poole, BH12 3LL Category: Repair and Servicing Class Code: Vehicle Repair, Testing and Servicing Positional Accuracy: Positioned to address or location	A7SE (SW)	910	7	403501 93288
346	Points of Interest - Commercial Services Name: Serck Intertruck Location: Unit 16 Albion Close, Newtown Business Park, Poole, BH12 3LL Category: Repair and Servicing Class Code: Vehicle Repair, Testing and Servicing Positional Accuracy: Positioned to address or location	A7SE (SW)	910	7	403501 93288
347	Points of Interest - Commercial Services Name: K C Business Services Location: 96 Evering Avenue, Poole, BH12 4JH Category: Repair and Servicing Class Code: Vehicle Repair, Testing and Servicing Positional Accuracy: Positioned to address or location	A14SE (E)	904	7	404852 94030
348	Points of Interest - Commercial Services Name: Breeze Express Fit Location: Breeze Motor Company Ltd, Yarrow Road, Poole, BH12 4QY Category: Repair and Servicing Class Code: Vehicle Repair, Testing and Servicing Positional Accuracy: Positioned to address or location	A7SW (SW)	986	7	403174 93440
349	Points of Interest - Education and Health Name: Alderney Hospital Location: Ringwood Road, Poole, BH12 4NB Category: Health Practitioners and Establishments Class Code: Hospitals Positional Accuracy: Positioned to address or location	A14NW (NE)	421	7	404323 94343
349	Points of Interest - Education and Health Name: Alderney Hospital Location: Ringwood Road, Poole, BH12 4NB Category: Health Practitioners and Establishments Class Code: Hospitals Positional Accuracy: Positioned to address or location	A14NW (NE)	421	7	404323 94343
350	Points of Interest - Education and Health Name: Alderney Hospital Location: Alderney Hospital 676, Ringwood Road, Poole, BH12 4NB Category: Health Practitioners and Establishments Class Code: Hospitals Positional Accuracy: Positioned to address or location	A14NW (NE)	432	7	404259 94457
351	Points of Interest - Manufacturing and Production Name: Works Location: BH12 Category: Industrial Features Class Code: Unspecified Works Or Factories Positional Accuracy: Positioned to an adjacent address or location	A13NE (NE)	89	7	403963 94273

Map ID	Details	Quadrant Reference (Compass Direction)	Estimated Distance From Site	Contact	NGR
351	Points of Interest - Manufacturing and Production Name: Works Location: Not Supplied Category: Industrial Features Class Code: Unspecified Works Or Factories Positional Accuracy: Positioned to an adjacent address or location	A13NE (NE)	92	7	403967 94274
351	Points of Interest - Manufacturing and Production Name: Works Location: Not Supplied Category: Industrial Features Class Code: Unspecified Works Or Factories Positional Accuracy: Positioned to an adjacent address or location	A13NE (NE)	100	7	404007 94238
352	Points of Interest - Manufacturing and Production Name: Tank Location: BH12 Category: Industrial Features Class Code: Tanks (Generic) Positional Accuracy: Positioned to an adjacent address or location	A13NE (E)	91	7	404039 94173
352	Points of Interest - Manufacturing and Production Name: Works Location: BH12 Category: Industrial Features Class Code: Unspecified Works Or Factories Positional Accuracy: Positioned to an adjacent address or location	A13NE (NE)	145	7	404044 94263
352	Points of Interest - Manufacturing and Production Name: Works Location: Not Supplied Category: Industrial Features Class Code: Unspecified Works Or Factories Positional Accuracy: Positioned to an adjacent address or location	A13NE (NE)	147	7	404047 94263
352	Points of Interest - Manufacturing and Production Name: Tank Location: BH12 Category: Industrial Features Class Code: Tanks (Generic) Positional Accuracy: Positioned to an adjacent address or location	A13NE (E)	158	7	404095 94213
352	Points of Interest - Manufacturing and Production Name: Works Location: Not Supplied Category: Industrial Features Class Code: Unspecified Works Or Factories Positional Accuracy: Positioned to an adjacent address or location	A13NE (NE)	169	7	404055 94290
352	Points of Interest - Manufacturing and Production Name: Business Park Location: BH12 Category: Industrial Features Class Code: Business Parks and Industrial Estates Positional Accuracy: Positioned to an adjacent address or location	A13NE (E)	178	7	404114 94220
352	Points of Interest - Manufacturing and Production Name: Works Location: Not Supplied Category: Industrial Features Class Code: Unspecified Works Or Factories Positional Accuracy: Positioned to an adjacent address or location	A13NE (NE)	189	7	404075 94297
352	Points of Interest - Manufacturing and Production Name: Works Location: BH12 Category: Industrial Features Class Code: Unspecified Works Or Factories Positional Accuracy: Positioned to an adjacent address or location	A13NE (NE)	208	7	404126 94258
352	Points of Interest - Manufacturing and Production Name: Works Location: Not Supplied Category: Industrial Features Class Code: Unspecified Works Or Factories Positional Accuracy: Positioned to an adjacent address or location	A13NE (NE)	209	7	404119 94269
352	Points of Interest - Manufacturing and Production Name: Works Location: Not Supplied Category: Industrial Features Class Code: Unspecified Works Or Factories Positional Accuracy: Positioned to an adjacent address or location	A13NE (NE)	211	7	404129 94259

Map ID	Details	Quadrant Reference (Compass Direction)	Estimated Distance From Site	Contact	NGR
352	Points of Interest - Manufacturing and Production Name: Works Location: BH12 Category: Industrial Features Class Code: Unspecified Works Or Factories Positional Accuracy: Positioned to an adjacent address or location	A13NE (NE)	226	7	404129 94283
352	Points of Interest - Manufacturing and Production Name: Works Location: Not Supplied Category: Industrial Features Class Code: Unspecified Works Or Factories Positional Accuracy: Positioned to an adjacent address or location	A13NE (NE)	228	7	404132 94283
353	Points of Interest - Manufacturing and Production Name: Works Location: Not Supplied Category: Industrial Features Class Code: Unspecified Works Or Factories Positional Accuracy: Positioned to an adjacent address or location	A13SW (SW)	97	7	403840 94034
353	Points of Interest - Manufacturing and Production Name: Works Location: BH12 Category: Industrial Features Class Code: Unspecified Works Or Factories Positional Accuracy: Positioned to an adjacent address or location	A13SW (SW)	101	7	403836 94033
353	Points of Interest - Manufacturing and Production Name: Works Location: Not Supplied Category: Industrial Features Class Code: Unspecified Works Or Factories Positional Accuracy: Positioned to an adjacent address or location	A13SW (S)	126	7	403847 93992
353	Points of Interest - Manufacturing and Production Name: Works Location: BH12 Category: Industrial Features Class Code: Unspecified Works Or Factories Positional Accuracy: Positioned to an adjacent address or location	A13SW (S)	129	7	403844 93991
353	Points of Interest - Manufacturing and Production Name: Works Location: Not Supplied Category: Industrial Features Class Code: Unspecified Works Or Factories Positional Accuracy: Positioned to an adjacent address or location	A13SW (S)	137	7	403877 93965
353	Points of Interest - Manufacturing and Production Name: Works Location: BH12 Category: Industrial Features Class Code: Unspecified Works Or Factories Positional Accuracy: Positioned to an adjacent address or location	A13SW (S)	138	7	403873 93965
354	Points of Interest - Manufacturing and Production Name: Works Location: BH12 Category: Industrial Features Class Code: Unspecified Works Or Factories Positional Accuracy: Positioned to an adjacent address or location	A13SE (E)	97	7	404044 94102
354	Points of Interest - Manufacturing and Production Name: Works Location: Not Supplied Category: Industrial Features Class Code: Unspecified Works Or Factories Positional Accuracy: Positioned to an adjacent address or location	A13SE (E)	100	7	404047 94102
355	Points of Interest - Manufacturing and Production Name: Works Location: Not Supplied Category: Industrial Features Class Code: Unspecified Works Or Factories Positional Accuracy: Positioned to an adjacent address or location	A13SE (S)	158	7	403936 93938
356	Points of Interest - Manufacturing and Production Name: Works Location: BH12 Category: Industrial Features Class Code: Unspecified Works Or Factories Positional Accuracy: Positioned to address or location	A13NE (NE)	166	7	404048 94295

Map ID	Details	Quadrant Reference (Compass Direction)	Estimated Distance From Site	Contact	NGR
356	Points of Interest - Manufacturing and Production Name: Works Location: BH12 Category: Industrial Features Class Code: Unspecified Works Or Factories Positional Accuracy: Positioned to an adjacent address or location	A13NE (NE)	222	7	404101 94317
356	Points of Interest - Manufacturing and Production Name: Works Location: Not Supplied Category: Industrial Features Class Code: Unspecified Works Or Factories Positional Accuracy: Positioned to an adjacent address or location	A13NE (NE)	225	7	404104 94317
356	Points of Interest - Manufacturing and Production Name: Works Location: BH12 Category: Industrial Features Class Code: Unspecified Works Or Factories Positional Accuracy: Positioned to an adjacent address or location	A13NE (NE)	238	7	404140 94289
356	Points of Interest - Manufacturing and Production Name: Works Location: Not Supplied Category: Industrial Features Class Code: Unspecified Works Or Factories Positional Accuracy: Positioned to an adjacent address or location	A13NE (NE)	241	7	404143 94290
356	Points of Interest - Manufacturing and Production Name: Works Location: BH12 Category: Industrial Features Class Code: Unspecified Works Or Factories Positional Accuracy: Positioned to an adjacent address or location	A13NE (NE)	250	7	404146 94301
356	Points of Interest - Manufacturing and Production Name: Works Location: Not Supplied Category: Industrial Features Class Code: Unspecified Works Or Factories Positional Accuracy: Positioned to an adjacent address or location	A13NE (NE)	252	7	404149 94301
356	Points of Interest - Manufacturing and Production Name: Business Park Location: BH12 Category: Industrial Features Class Code: Business Parks and Industrial Estates Positional Accuracy: Positioned to an adjacent address or location	A13NE (NE)	310	7	404172 94369
357	Points of Interest - Manufacturing and Production Name: Works Location: BH12 Category: Industrial Features Class Code: Unspecified Works Or Factories Positional Accuracy: Positioned to an adjacent address or location	A13NE (N)	181	7	403933 94381
357	Points of Interest - Manufacturing and Production Name: Mannings Heath Works Location: Not Supplied Category: Industrial Features Class Code: Unspecified Works Or Factories Positional Accuracy: Positioned to an adjacent address or location	A13NE (N)	183	7	403937 94383
357	Points of Interest - Manufacturing and Production Name: Tank Location: BH12 Category: Industrial Features Class Code: Tanks (Generic) Positional Accuracy: Positioned to an adjacent address or location	A13NE (N)	219	7	403963 94414
357	Points of Interest - Manufacturing and Production Name: Works Location: Not Supplied Category: Industrial Features Class Code: Unspecified Works Or Factories Positional Accuracy: Positioned to an adjacent address or location	A13NE (N)	282	7	403929 94483
358	Points of Interest - Manufacturing and Production Name: Works Location: Not Supplied Category: Industrial Features Class Code: Unspecified Works Or Factories Positional Accuracy: Positioned to an adjacent address or location	A13SW (S)	202	7	403836 93912

Map ID	Details	Quadrant Reference (Compass Direction)	Estimated Distance From Site	Contact	NGR
358	Points of Interest - Manufacturing and Production Name: Works Location: BH12 Category: Industrial Features Class Code: Unspecified Works Or Factories Positional Accuracy: Positioned to an adjacent address or location	A13SW (S)	204	7	403832 93911
358	Points of Interest - Manufacturing and Production Name: Works Location: Not Supplied Category: Industrial Features Class Code: Unspecified Works Or Factories Positional Accuracy: Positioned to an adjacent address or location	A13SW (SW)	230	7	403736 93949
358	Points of Interest - Manufacturing and Production Name: Works Location: BH12 Category: Industrial Features Class Code: Unspecified Works Or Factories Positional Accuracy: Positioned to an adjacent address or location	A13SW (SW)	233	7	403732 93949
358	Points of Interest - Manufacturing and Production Name: Tanks Location: BH12 Category: Industrial Features Class Code: Tanks (Generic) Positional Accuracy: Positioned to an adjacent address or location	A13SW (SW)	243	7	403756 93915
358	Points of Interest - Manufacturing and Production Name: Tank Location: BH12 Category: Industrial Features Class Code: Tanks (Generic) Positional Accuracy: Positioned to address or location	A13SW (SW)	247	7	403746 93918
358	Points of Interest - Manufacturing and Production Name: Tank Location: BH12 Category: Industrial Features Class Code: Tanks (Generic) Positional Accuracy: Positioned to address or location	A13SW (SW)	250	7	403744 93915
358	Points of Interest - Manufacturing and Production Name: Tank Location: BH12 Category: Industrial Features Class Code: Tanks (Generic) Positional Accuracy: Positioned to address or location	A13SW (SW)	251	7	403755 93906
358	Points of Interest - Manufacturing and Production Name: Tank Location: BH12 Category: Industrial Features Class Code: Tanks (Generic) Positional Accuracy: Positioned to address or location	A13SW (SW)	254	7	403742 93912
358	Points of Interest - Manufacturing and Production Name: Tarmac Location: 14 St Georges Avenue, Ringwood Road Parkstone, Poole, BH12 4ND Category: Extractive Industries Class Code: Unspecified Quarries Or Mines Positional Accuracy: Positioned to address or location	A13SW (SW)	287	7	403724 93884
359	Points of Interest - Manufacturing and Production Name: Works Location: BH12 Category: Industrial Features Class Code: Unspecified Works Or Factories Positional Accuracy: Positioned to an adjacent address or location	A13NE (E)	271	7	404201 94254
359	Points of Interest - Manufacturing and Production Name: Works Location: Not Supplied Category: Industrial Features Class Code: Unspecified Works Or Factories Positional Accuracy: Positioned to an adjacent address or location	A13NE (E)	274	7	404204 94254
360	Points of Interest - Manufacturing and Production Name: Works Location: BH12 Category: Industrial Features Class Code: Unspecified Works Or Factories Positional Accuracy: Positioned to an adjacent address or location	A18SE (N)	330	7	403928 94532

Map ID	Details	Quadrant Reference (Compass Direction)	Estimated Distance From Site	Contact	NGR
360	Points of Interest - Manufacturing and Production Name: Works Location: Not Supplied Category: Industrial Features Class Code: Unspecified Works Or Factories Positional Accuracy: Positioned to an adjacent address or location	A18SE (N)	332	7	403933 94533
360	Points of Interest - Manufacturing and Production Name: Works Location: BH12 Category: Industrial Features Class Code: Unspecified Works Or Factories Positional Accuracy: Positioned to an adjacent address or location	A18SE (N)	334	7	404005 94522
360	Points of Interest - Manufacturing and Production Name: Works Location: Not Supplied Category: Industrial Features Class Code: Unspecified Works Or Factories Positional Accuracy: Positioned to an adjacent address or location	A18SE (N)	337	7	404010 94523
361	Points of Interest - Manufacturing and Production Name: Rentec Ltd Location: Unit 3 Broom Road Business Park, Broom Road, Poole, BH12 4PA Category: Industrial Features Class Code: Energy Production Positional Accuracy: Positioned to address or location	A13NE (NE)	344	7	404173 94424
362	Points of Interest - Manufacturing and Production Name: Acorn Business Park Location: BH12 Category: Industrial Features Class Code: Business Parks and Industrial Estates Positional Accuracy: Positioned to an adjacent address or location	A13SW (SW)	358	7	403576 93931
362	Points of Interest - Manufacturing and Production Name: Acorn Business Park Location: BH12 Category: Industrial Features Class Code: Business Parks and Industrial Estates Positional Accuracy: Positioned to an adjacent address or location	A13SW (SW)	361	7	403574 93928
362	Points of Interest - Manufacturing and Production Name: Works Location: Not Supplied Category: Industrial Features Class Code: Unspecified Works Or Factories Positional Accuracy: Positioned to an adjacent address or location	A13SW (SW)	383	7	403608 93860
362	Points of Interest - Manufacturing and Production Name: Works Location: BH12 Category: Industrial Features Class Code: Unspecified Works Or Factories Positional Accuracy: Positioned to an adjacent address or location	A13SW (SW)	386	7	403604 93859
362	Points of Interest - Manufacturing and Production Name: Tanks Location: BH12 Category: Industrial Features Class Code: Tanks (Generic) Positional Accuracy: Positioned to an adjacent address or location	A13SW (SW)	399	7	403595 93850
362	Points of Interest - Manufacturing and Production Name: Tanks Location: BH12 Category: Industrial Features Class Code: Tanks (Generic) Positional Accuracy: Positioned to an adjacent address or location	A12SE (SW)	411	7	403556 93872
363	Points of Interest - Manufacturing and Production Name: Works Location: Not Supplied Category: Industrial Features Class Code: Unspecified Works Or Factories Positional Accuracy: Positioned to an adjacent address or location	A8NW (SW)	385	7	403664 93807
363	Points of Interest - Manufacturing and Production Name: Works Location: BH12 Category: Industrial Features Class Code: Unspecified Works Or Factories Positional Accuracy: Positioned to an adjacent address or location	A8NW (SW)	388	7	403660 93806

Map ID	Details	Quadrant Reference (Compass Direction)	Estimated Distance From Site	Contact	NGR
363	Points of Interest - Manufacturing and Production Name: Brixey Business Park Location: BH12 Category: Industrial Features Class Code: Business Parks and Industrial Estates Positional Accuracy: Positioned to an adjacent address or location	A8NW (SW)	414	7	403646 93784
364	Points of Interest - Manufacturing and Production Name: Broad Stone Cast Products Location: Unit J/3 6, Vantage Way, Poole, BH12 4NU Category: Extractive Industries Class Code: Stone Quarrying and Preparation Positional Accuracy: Positioned to address or location	A18SE (NE)	440	7	404092 94603
365	Points of Interest - Manufacturing and Production Name: Tanks Location: BH12 Category: Industrial Features Class Code: Tanks (Generic) Positional Accuracy: Positioned to an adjacent address or location	A8NW (SW)	505	7	403624 93686
365	Points of Interest - Manufacturing and Production Name: Tank Location: BH12 Category: Industrial Features Class Code: Tanks (Generic) Positional Accuracy: Positioned to address or location	A8NW (SW)	510	7	403620 93683
365	Points of Interest - Manufacturing and Production Name: Tank Location: BH12 Category: Industrial Features Class Code: Tanks (Generic) Positional Accuracy: Positioned to address or location	A8NW (SW)	510	7	403616 93686
365	Points of Interest - Manufacturing and Production Name: Works Location: Not Supplied Category: Industrial Features Class Code: Unspecified Works Or Factories Positional Accuracy: Positioned to an adjacent address or location	A8NW (SW)	512	7	403572 93717
365	Points of Interest - Manufacturing and Production Name: Works Location: BH12 Category: Industrial Features Class Code: Unspecified Works Or Factories Positional Accuracy: Positioned to an adjacent address or location	A8NW (SW)	515	7	403569 93716
366	Points of Interest - Manufacturing and Production Name: Works Location: Not Supplied Category: Industrial Features Class Code: Unspecified Works Or Factories Positional Accuracy: Positioned to an adjacent address or location	A7NE (SW)	622	7	403523 93616
366	Points of Interest - Manufacturing and Production Name: Works Location: BH12 Category: Industrial Features Class Code: Unspecified Works Or Factories Positional Accuracy: Positioned to an adjacent address or location	A7NE (SW)	625	7	403519 93615
366	Points of Interest - Manufacturing and Production Name: Works Location: Not Supplied Category: Industrial Features Class Code: Unspecified Works Or Factories Positional Accuracy: Positioned to an adjacent address or location	A7NE (SW)	647	7	403506 93597
366	Points of Interest - Manufacturing and Production Name: Works Location: BH12 Category: Industrial Features Class Code: Unspecified Works Or Factories Positional Accuracy: Positioned to an adjacent address or location	A7NE (SW)	650	7	403503 93596
366	Points of Interest - Manufacturing and Production Name: Works Location: BH12 Category: Industrial Features Class Code: Unspecified Works Or Factories Positional Accuracy: Positioned to an adjacent address or location	A7NE (SW)	654	7	403481 93609

Map ID	Details	Quadrant Reference (Compass Direction)	Estimated Distance From Site	Contact	NGR
367	Points of Interest - Manufacturing and Production Name: Works Location: Not Supplied Category: Industrial Features Class Code: Unspecified Works Or Factories Positional Accuracy: Positioned to an adjacent address or location	A8SW (S)	683	7	403781 93427
367	Points of Interest - Manufacturing and Production Name: Works Location: BH12 Category: Industrial Features Class Code: Unspecified Works Or Factories Positional Accuracy: Positioned to an adjacent address or location	A8SW (S)	684	7	403779 93426
368	Points of Interest - Manufacturing and Production Name: Factory Location: Not Supplied Category: Industrial Features Class Code: Unspecified Works Or Factories Positional Accuracy: Positioned to an adjacent address or location	A7SE (SW)	771	7	403532 93429
369	Points of Interest - Manufacturing and Production Name: Tank Location: BH12 Category: Industrial Features Class Code: Tanks (Generic) Positional Accuracy: Positioned to an adjacent address or location	A7SE (SW)	842	7	403429 93411
370	Points of Interest - Manufacturing and Production Name: Newtown Business Park Location: BH12 Category: Industrial Features Class Code: Business Parks and Industrial Estates Positional Accuracy: Positioned to an adjacent address or location	A7SE (SW)	872	7	403536 93312
370	Points of Interest - Manufacturing and Production Name: Newtown Business Park Location: BH12 Category: Industrial Features Class Code: Business Parks and Industrial Estates Positional Accuracy: Positioned to an adjacent address or location	A7SE (SW)	881	7	403524 93308
371	Points of Interest - Manufacturing and Production Name: Workings (Dis) Location: BH12 Category: Extractive Industries Class Code: Unspecified Quarries Or Mines Positional Accuracy: Positioned to an adjacent address or location	A18NE (N)	931	7	403939 95133
372	Points of Interest - Manufacturing and Production Name: Tank Location: BH12 Category: Industrial Features Class Code: Tanks (Generic) Positional Accuracy: Positioned to an adjacent address or location	A7SE (SW)	937	7	403378 93331
373	Points of Interest - Manufacturing and Production Name: Chalwyn Industrial Estate Location: BH12 Category: Industrial Features Class Code: Business Parks and Industrial Estates Positional Accuracy: Positioned to an adjacent address or location	A7SE (SW)	998	7	403265 93341
374	Points of Interest - Public Infrastructure Name: Sita Ltd Location: Mannings Heath Road, Poole, BH12 4NH Category: Infrastructure and Facilities Class Code: Waste Storage, Processing and Disposal Positional Accuracy: Positioned to address or location	A13SE (SE)	18	7	403949 94106
374	Points of Interest - Public Infrastructure Name: Sita (UK) Ltd Location: Mannings Heath Road, Poole, BH12 4NH Category: Infrastructure and Facilities Class Code: Waste Storage, Processing and Disposal Positional Accuracy: Positioned to address or location	A13SE (SE)	18	7	403949 94106
374	Points of Interest - Public Infrastructure Name: SITA UK Ltd Location: Mannings Heath Road, Poole, BH12 4NH Category: Infrastructure and Facilities Class Code: Waste Storage, Processing and Disposal Positional Accuracy: Positioned to address or location	A13SE (SE)	18	7	403949 94106

Map ID	Details	Quadrant Reference (Compass Direction)	Estimated Distance From Site	Contact	NGR
374	Points of Interest - Public Infrastructure Name: Future Waste Management Location: 14 Mannings Heath Road, Poole, BH12 4NQ Category: Infrastructure and Facilities Class Code: Waste Storage, Processing and Disposal Positional Accuracy: Positioned to address or location	A13SE (E)	55	7	404009 94132
375	Points of Interest - Public Infrastructure Name: F D S Waste Services Ltd Location: Recycle Plant, Mannings Heath Road, Poole, BH12 4NQ Category: Infrastructure and Facilities Class Code: Waste Storage, Processing and Disposal Positional Accuracy: Positioned to address or location	A13NW (N)	86	7	403882 94286
376	Points of Interest - Public Infrastructure Name: Tower View Filling Station Location: 570-576 Ringwood Road, Poole, BH12 4LY Category: Road And Rail Class Code: Petrol and Fuel Stations Positional Accuracy: Positioned to address or location	A13SE (S)	183	7	403985 93925
376	Points of Interest - Public Infrastructure Name: Tower View Location: 570-576 Ringwood Road, Poole, BH12 4LY Category: Road And Rail Class Code: Petrol and Fuel Stations Positional Accuracy: Positioned to address or location	A13SE (S)	196	7	403978 93909
377	Points of Interest - Public Infrastructure Name: Tesco Petrol Filling Station Location: Tower Park, Poole, BH12 4NX Category: Road And Rail Class Code: Petrol and Fuel Stations Positional Accuracy: Positioned to address or location	A13NW (NW)	255	7	403651 94338
377	Points of Interest - Public Infrastructure Name: Tesco Petrol Filling Station Location: Tower Park, Poole, BH12 4NX Category: Road And Rail Class Code: Petrol and Fuel Stations Positional Accuracy: Positioned to address or location	A13NW (NW)	256	7	403650 94338
378	Points of Interest - Public Infrastructure Name: Viridor Ltd Location: Unit 4, Aston Way, Poole, BH12 4FE Category: Infrastructure and Facilities Class Code: Waste Storage, Processing and Disposal Positional Accuracy: Positioned to address or location	A13NW (NW)	256	7	403753 94421
379	Points of Interest - Public Infrastructure Name: Tesco Filling Station Location: Tower Park, Poole, Dorset, BH12 4NX Category: Road And Rail Class Code: Petrol and Fuel Stations Positional Accuracy: Positioned to address or location	A12NE (W)	323	7	403545 94277
379	Points of Interest - Public Infrastructure Name: Tesco Poole Extra Location: Yarrow Road, Tower Park, Poole, BH12 4NX Category: Road And Rail Class Code: Petrol and Fuel Stations Positional Accuracy: Positioned to address or location	A12NE (W)	323	7	403545 94277
379	Points of Interest - Public Infrastructure Name: Tesco Petrol Filling Station Location: Tower Park, Poole, BH12 4NX Category: Road And Rail Class Code: Petrol and Fuel Stations Positional Accuracy: Positioned to address or location	A12NE (W)	324	7	403544 94277
379	Points of Interest - Public Infrastructure Name: Tesco Petrol Filling Station Location: Tower Pk, Poole, Dorset, BH12 4NX Category: Road And Rail Class Code: Petrol and Fuel Stations Positional Accuracy: Positioned to address or location	A12NE (W)	326	7	403542 94275
380	Points of Interest - Public Infrastructure Name: Rossmore Service Station Location: 347 Ringwood Road, Poole, BH12 3JN Category: Road And Rail Class Code: Petrol and Fuel Stations Positional Accuracy: Positioned to address or location	A8NW (S)	357	7	403899 93739

Map ID	Details	Quadrant Reference (Compass Direction)	Estimated Distance From Site	Contact	NGR
380	Points of Interest - Public Infrastructure Name: Esso Location: 347 Ringwood Road, Poole, BH12 3JN Category: Road And Rail Class Code: Petrol and Fuel Stations Positional Accuracy: Positioned to address or location	A8NW (S)	366	7	403897 93730
380	Points of Interest - Public Infrastructure Name: Exxonmobil Location: 347 Ringwood Road, Poole, BH12 3JN Category: Road And Rail Class Code: Petrol and Fuel Stations Positional Accuracy: Positioned to address or location	A8NW (S)	366	7	403896 93730
380	Points of Interest - Public Infrastructure Name: Esso Location: 347 Ringwood Road, Poole, BH12 3JN Category: Road And Rail Class Code: Petrol and Fuel Stations Positional Accuracy: Positioned to address or location	A8NW (S)	366	7	403896 93730
380	Points of Interest - Public Infrastructure Name: Rossmore Service Station Location: 347 Ringwood Road, Poole, BH12 3JN Category: Road And Rail Class Code: Petrol and Fuel Stations Positional Accuracy: Positioned to address or location	A8NW (S)	366	7	403896 93730
381	Points of Interest - Public Infrastructure Name: Hum Recycling Location: Flat 6 Britannia Court, Rosemary Gardens, Poole, BH12 3HF Category: Infrastructure and Facilities Class Code: Recycling Centres Positional Accuracy: Positioned to address or location	A8SW (S)	760	7	403827 93341
381	Points of Interest - Public Infrastructure Name: W & S Ltd Location: Flat 6 Britannia Court, Rosemary Gardens, Poole, BH12 3HF Category: Infrastructure and Facilities Class Code: Recycling Centres Positional Accuracy: Positioned to address or location	A8SW (S)	760	7	403827 93341
382	Points of Interest - Public Infrastructure Name: Shamrock Location: Unit 31 Albion Close, Newtown Business Park, Poole, BH12 3LL Category: Public Transport, Stations and Infrastructure Class Code: Bus and Coach Stations, Depots and Companies Positional Accuracy: Positioned to address or location	A8SW (SW)	774	7	403574 93403
383	Points of Interest - Recreational and Environmental Name: Play Area Location: BH12 Category: Recreational Class Code: Playgrounds Positional Accuracy: Positioned to an adjacent address or location	A9NW (SE)	641	7	404401 93673
384	Points of Interest - Recreational and Environmental Name: Play Area Location: BH12 Category: Recreational Class Code: Playgrounds Positional Accuracy: Positioned to an adjacent address or location	A19SW (NE)	709	7	404355 94753
385	Points of Interest - Recreational and Environmental Name: Playground Location: Belben Road, BH12 Category: Recreational Class Code: Playgrounds Positional Accuracy: Positioned to an adjacent address or location	A18NE (N)	822	7	404035 95014
385	Points of Interest - Recreational and Environmental Name: Playground Location: Not Supplied Category: Recreational Class Code: Playgrounds Positional Accuracy: Positioned to an adjacent address or location	A18NE (N)	824	7	404042 95015
386	Points of Interest - Recreational and Environmental Name: Play Area Location: BH17 Category: Recreational Class Code: Playgrounds Positional Accuracy: Positioned to an adjacent address or location	A12NW (W)	875	7	402983 94260

Map ID	Details	Quadrant Reference (Compass Direction)	Estimated Distance From Site	Contact	NGR
387	Points of Interest - Recreational and Environmental Name: Skatepark Location: BH12 Category: Recreational Class Code: Playgrounds Positional Accuracy: Positioned to an adjacent address or location	A9NE (SE)	942	7	404821 93770

Map ID	Details	Quadrant Reference (Compass Direction)	Estimated Distance From Site	Contact	NGR
388	Areas of Adopted Green Belt Authority: Poole Unitary Council (now part of Bournemouth, Christchurch and Poole Council) Plan Name: Poole Local Plan Status: Adopted Plan Date: 13th November 2018	A18NE (N)	694	6	404007 94889
389	Local Nature Reserves Name: Bourne Valley Multiple Area: Y Area (m2): 365992.18 Source: Natural England Designation Date: 1st January 1996	A14SW (SE)	406	8	404295 93919
390	Nitrate Vulnerable Zones Name: Poole Harbour Eutrophic Nvz (Trac) Description: Eutrophic Water Source: Environment Agency, Head Office	A13SW (SW)	36	4	403835 94123
391	Ramsar Sites Name: Dorset Heathlands Multiple Areas: Y Total Area (m2): 66748230.55 Source: Natural England Reference: UK11021 Designation Date: Not Supplied	A19SE (NE)	875	8	404663 94653
392	Sites of Special Scientific Interest Name: Canford Heath Multiple Areas: Y Total Area (m2): 4135142.72 Source: Natural England Reference: 1000913 Designation Details: Scheduled Ancient Monument Designation Date: 12th June 1985 Date Type: Notified Designation Details: Nature Conservation Review Designation Date: 12th June 1985 Date Type: Notified Designation Details: Ramsar Site Designation Date: 12th June 1985 Date Type: Notified Designation Details: Special Area Of Conservation Designation Date: 12th June 1985 Date Type: Notified Designation Details: Special Protection Area Designation Date: 12th June 1985 Date Type: Notified Designation Details: Site Of Special Scientific Interest Designation Date: 12th June 1985 Date Type: Notified Designation Details: Water Framework Directive (WFD) Designation Date: 12th June 1985 Date Type: Notified	A18NE (N)	677	8	404091 94854

Map ID	Details	Quadrant Reference (Compass Direction)	Estimated Distance From Site	Contact	NGR
393	Sites of Special Scientific Interest Name: Bourne Valley Multiple Areas: Y Total Area (m2): 730391.03 Source: Natural England Reference: 1000277 Designation Details: Scheduled Ancient Monument Designation Date: 14th March 1995 Date Type: Notified Designation Details: Local Nature Reserve Designation Date: 14th March 1995 Date Type: Notified Designation Details: Local Wildlife Site Designation Date: 14th March 1995 Date Type: Notified Designation Details: Ramsar Site Designation Date: 14th March 1995 Date Type: Notified Designation Details: Special Area Of Conservation Designation Date: 14th March 1995 Date Type: Notified Designation Details: Special Protection Area Designation Date: 14th March 1995 Date Type: Notified Designation Details: Site Of Special Scientific Interest Designation Date: 14th March 1995 Date Type: Notified Designation Details: Wildlife Enhancement Scheme Designation Date: 14th March 1995 Date Type: Notified Designation Details: Water Framework Directive (WFD) Designation Date: 14th March 1995 Date Type: Notified	A19SE (NE)	875	8	404663 94653
394	Special Areas of Conservation Name: Dorset Heaths Multiple Areas: Y Total Area (m2): 57112486.96 Source: Natural England Reference: UK0019857 Status: Designated	A18NE (N)	677	8	404091 94854
395	Special Protection Areas Name: Dorset Heathlands Multiple Areas: Y Total Area (m2): 81669708.03 Source: Natural England Reference: UK9010101 Designation Date: Not Supplied	A18NE (N)	677	8	404091 94854

Agency & Hydrological	Version	Update Cycle
Contaminated Land Register Entries and Notices Bournemouth, Christchurch and Poole Council Dorset Council Environment Agency - Head Office Poole Unitary Council (now part of Bournemouth, Christchurch and Poole Council) - Consumer Protection Bournemouth Borough Council (now part of Bournemouth, Christchurch and Poole Council) - Environmental Health Department East Dorset District Council (now part of Dorset Council) - Environmental Health Department Purbeck District Council (now part of Dorset Council) - Environmental Health Department	April 2014 December 2014 November 2023 October 2017 September 2017 September 2017 September 2017	 Annually Annual Rolling Update Annually Annually Annual Rolling Update Annual Rolling Update Annual Rolling Update
Discharge Consents Environment Agency - South West Region	July 2024	Quarterly
Enforcement and Prohibition Notices Environment Agency - South West Region	March 2013	
Integrated Pollution Controls Environment Agency - South West Region	January 2009	
Integrated Pollution Prevention And Control Environment Agency - South West Region	July 2024	Quarterly
Local Authority Integrated Pollution Prevention And Control Dorset Council Bournemouth Borough Council (now part of Bournemouth, Christchurch and Poole Council) - Environmental Health Department Purbeck District Council (now part of Dorset Council) - Environmental Health Department Poole Unitary Council (now part of Bournemouth, Christchurch and Poole Council) - Environmental Health Department Bournemouth, Christchurch and Poole Council East Dorset District Council (now part of Dorset Council) - Environmental Health Department	 December 2020 July 2014 March 2015 May 2015 November 2015 November 2015	 Variable Variable Variable Variable Variable Variable
Local Authority Pollution Prevention and Controls Bournemouth, Christchurch and Poole Council Dorset Council Bournemouth Borough Council (now part of Bournemouth, Christchurch and Poole Council) - Environmental Health Department Purbeck District Council (now part of Dorset Council) - Environmental Health Department Poole Unitary Council (now part of Bournemouth, Christchurch and Poole Council) - Environmental Health Department East Dorset District Council (now part of Dorset Council) - Environmental Health Department	 December 2020 December 2020 July 2014 March 2015 May 2015 November 2015	 Annual Rolling Update Annual Rolling Update Not Applicable Annual Rolling Update Not Applicable Annual Rolling Update
Local Authority Pollution Prevention and Control Enforcements Bournemouth Borough Council (now part of Bournemouth, Christchurch and Poole Council) - Environmental Health Department Purbeck District Council (now part of Dorset Council) - Environmental Health Department Poole Unitary Council (now part of Bournemouth, Christchurch and Poole Council) - Environmental Health Department Bournemouth, Christchurch and Poole Council Dorset Council East Dorset District Council (now part of Dorset Council) - Environmental Health Department	 July 2014 March 2015 May 2015 November 2015 November 2015 November 2015	 Variable Variable Variable Variable Variable Variable
Nearest Surface Water Feature Ordnance Survey	June 2024	
Pollution Incidents to Controlled Waters Environment Agency - South West Region	September 1999	
Prosecutions Relating to Authorised Processes Environment Agency - South West Region	July 2015	
Prosecutions Relating to Controlled Waters Environment Agency - South West Region	March 2013	

Agency & Hydrological	Version	Update Cycle
Registered Radioactive Substances Environment Agency - Head Office Environment Agency - South West Region	May 2023 May 2023	Quarterly
River Quality Environment Agency - Head Office	November 2001	Not Applicable
River Quality Biology Sampling Points Environment Agency - Head Office	April 2012	
River Quality Chemistry Sampling Points Environment Agency - Head Office	April 2012	
Substantiated Pollution Incident Register Environment Agency - South West Region - South Wessex Area Environment Agency - South West Region - Wessex Area	April 2024 April 2024	Quarterly Quarterly
Water Abstractions Environment Agency - South West Region	July 2024	Quarterly
Water Industry Act Referrals Environment Agency - South West Region	October 2017	
Groundwater Vulnerability Map Environment Agency - Head Office	June 2018	As notified
Bedrock Aquifer Designations Environment Agency - Head Office	January 2018	As notified
Superficial Aquifer Designations Environment Agency - Head Office	January 2018	As notified
Source Protection Zones Environment Agency - Head Office	September 2022	Bi-Annually
Extreme Flooding from Rivers or Sea without Defences Environment Agency - Head Office	December 2023	Quarterly
Flooding from Rivers or Sea without Defences Environment Agency - Head Office	December 2023	Quarterly
Areas Benefiting from Flood Defences Environment Agency - Head Office	February 2023	
Flood Water Storage Areas Environment Agency - Head Office	January 2024	Quarterly
Flood Defences Environment Agency - Head Office	August 2022	
OS Water Network Lines Ordnance Survey	July 2024	Quarterly
Surface Water 1 in 30 year Flood Extent Environment Agency - Head Office	May 2018	Annually
Surface Water 1 in 100 year Flood Extent Environment Agency - Head Office	May 2018	Annually
Surface Water 1 in 1000 year Flood Extent Environment Agency - Head Office	May 2018	Annually
Surface Water Suitability Environment Agency - Head Office	February 2016	Annually
BGS Groundwater Flooding Susceptibility British Geological Survey - National Geoscience Information Service	May 2013	As notified

Waste	Version	Update Cycle
BGS Recorded Landfill Sites British Geological Survey - National Geoscience Information Service	November 2002	As notified
Historical Landfill Sites Environment Agency - Head Office	May 2024	Quarterly
Integrated Pollution Control Registered Waste Sites Environment Agency - South West Region	January 2009	Not Applicable
Licensed Waste Management Facilities (Landfill Boundaries) Environment Agency - South West Region - South Wessex Area Environment Agency - South West Region - Wessex Area	May 2024 May 2024	Quarterly Quarterly
Licensed Waste Management Facilities (Locations) Environment Agency - South West Region - South Wessex Area Environment Agency - South West Region - Wessex Area	July 2024 July 2024	Quarterly Quarterly
Local Authority Landfill Coverage Bournemouth Borough Council (now part of Bournemouth, Christchurch and Poole Council) - Environmental Health Department Bournemouth, Christchurch and Poole Council Dorset Council Dorset County Council East Dorset District Council (now part of Dorset Council) Poole Unitary Council (now part of Bournemouth, Christchurch and Poole Council) Purbeck District Council (now part of Dorset Council)	February 2003 February 2003 February 2003 February 2003 February 2003 February 2003 February 2003	Not Applicable Not Applicable Not Applicable Not Applicable Not Applicable Not Applicable Not Applicable
Local Authority Recorded Landfill Sites Bournemouth Borough Council (now part of Bournemouth, Christchurch and Poole Council) - Environmental Health Department Bournemouth, Christchurch and Poole Council Dorset Council Dorset County Council East Dorset District Council (now part of Dorset Council) Poole Unitary Council (now part of Bournemouth, Christchurch and Poole Council) Purbeck District Council (now part of Dorset Council)	October 2018 October 2018 October 2018 October 2018 October 2018 October 2018 October 2018	
Potentially Infilled Land (Non-Water) Landmark Information Group Limited	December 1999	
Potentially Infilled Land (Water) Landmark Information Group Limited	December 1999	
Registered Landfill Sites Environment Agency - South West Region - South Wessex Area Environment Agency - South West Region - Wessex Area	March 2006 March 2006	Not Applicable Not Applicable
Registered Waste Transfer Sites Environment Agency - South West Region - South Wessex Area Environment Agency - South West Region - Wessex Area	April 2018 April 2018	
Registered Waste Treatment or Disposal Sites Environment Agency - South West Region - South Wessex Area Environment Agency - South West Region - Wessex Area	June 2015 June 2015	

Hazardous Substances	Version	Update Cycle
Control of Major Accident Hazards Sites (COMAH) Health and Safety Executive	January 2024	Bi-Annually
Explosive Sites Health and Safety Executive	March 2017	
Notification of Installations Handling Hazardous Substances (NIHHS) Health and Safety Executive	August 2001	
Planning Hazardous Substance Enforcements Bournemouth, Christchurch and Poole Council Bournemouth Borough Council (now part of Bournemouth, Christchurch and Poole Council) - Planning and Transport Department East Dorset District Council (now part of Dorset Council) Poole Unitary Council (now part of Bournemouth, Christchurch and Poole Council) - Planning Administration Dorset County Council Dorset Council Purbeck District Council (now part of Dorset Council)	April 2016 April 2023 April 2023 April 2023 February 2007 February 2016 July 2023	Variable Variable Variable Variable Annual Rolling Update Variable Variable
Planning Hazardous Substance Consents Bournemouth Borough Council (now part of Bournemouth, Christchurch and Poole Council) - Planning and Transport Department Bournemouth, Christchurch and Poole Council Dorset County Council Dorset Council East Dorset District Council (now part of Dorset Council) Poole Unitary Council (now part of Bournemouth, Christchurch and Poole Council) - Planning Administration Purbeck District Council (now part of Dorset Council)	April 2016 April 2016 February 2007 February 2016 February 2016 February 2016 February 2016	Variable Variable Annual Rolling Update Variable Variable Variable Variable

Geological	Version	Update Cycle
BGS 1:625,000 Solid Geology British Geological Survey - National Geoscience Information Service	January 2009	As notified
BGS Estimated Soil Chemistry British Geological Survey - National Geoscience Information Service	December 2015	As notified
BGS Recorded Mineral Sites British Geological Survey - National Geoscience Information Service	January 2024	Bi-Annually
CBSCB Compensation District Cheshire Brine Subsidence Compensation Board (CBSCB) Cheshire Brine Subsidence Compensation Board (CBSCB)	August 2011 November 2020	As notified
Coal Mining Affected Areas The Coal Authority - Property Searches	February 2023	Annual Rolling Update
Mining Instability Ove Arup & Partners	June 1998	Not Applicable
Non Coal Mining Areas of Great Britain British Geological Survey - National Geoscience Information Service	May 2015	Not Applicable
Potential for Collapsible Ground Stability Hazards British Geological Survey - National Geoscience Information Service	April 2020	As notified
Potential for Compressible Ground Stability Hazards British Geological Survey - National Geoscience Information Service	January 2019	As notified
Potential for Ground Dissolution Stability Hazards British Geological Survey - National Geoscience Information Service	January 2019	As notified
Potential for Landslide Ground Stability Hazards British Geological Survey - National Geoscience Information Service	January 2019	As notified
Potential for Running Sand Ground Stability Hazards British Geological Survey - National Geoscience Information Service	January 2019	As notified
Potential for Shrinking or Swelling Clay Ground Stability Hazards British Geological Survey - National Geoscience Information Service	January 2019	As notified
Radon Potential - Radon Affected Areas British Geological Survey - National Geoscience Information Service	October 2023	Annually
Radon Potential - Radon Protection Measures British Geological Survey - National Geoscience Information Service	October 2023	Annually

Industrial Land Use	Version	Update Cycle
Contemporary Trade Directory Entries Thomson Directories	June 2024	Quarterly
Fuel Station Entries Catalist Ltd - Experian	February 2024	Quarterly
Gas Pipelines National Grid	October 2021	Bi-Annually
Points of Interest - Commercial Services PointX	June 2024	Quarterly
Points of Interest - Education and Health PointX	June 2024	Quarterly
Points of Interest - Manufacturing and Production PointX	June 2024	Quarterly
Points of Interest - Public Infrastructure PointX	June 2024	Quarterly
Points of Interest - Recreational and Environmental PointX	June 2024	Quarterly
Underground Electrical Cables National Grid	January 2024	Bi-Annually

Sensitive Land Use	Version	Update Cycle
Ancient Woodland Natural England	April 2024	Bi-Annually
Areas of Adopted Green Belt Bournemouth Borough Council (now part of Bournemouth, Christchurch and Poole Council) - Planning and Transport Department Bournemouth, Christchurch and Poole Council Dorset Council East Dorset District Council (now part of Dorset Council) Poole Unitary Council (now part of Bournemouth, Christchurch and Poole Council) Purbeck District Council (now part of Dorset Council)	July 2024 July 2024 July 2024 July 2024 July 2024 July 2024	Quarterly Quarterly Quarterly Quarterly Quarterly Quarterly
Areas of Unadopted Green Belt Bournemouth Borough Council (now part of Bournemouth, Christchurch and Poole Council) - Planning and Transport Department Bournemouth, Christchurch and Poole Council Dorset Council East Dorset District Council (now part of Dorset Council) Poole Unitary Council (now part of Bournemouth, Christchurch and Poole Council) Purbeck District Council (now part of Dorset Council)	July 2024 July 2024 July 2024 July 2024 July 2024 July 2024	Quarterly Quarterly Quarterly Quarterly Quarterly Quarterly
Areas of Outstanding Natural Beauty Natural England	May 2024	Bi-Annually
Environmentally Sensitive Areas Natural England	August 2023	
Forest Parks Forestry Commission	May 2023	Not Applicable
Local Nature Reserves Natural England	February 2024	Bi-Annually
Marine Nature Reserves Natural England	February 2024	Bi-Annually
National Nature Reserves Natural England	February 2024	Bi-Annually
National Parks Natural England	February 2018	Bi-Annually
Nitrate Sensitive Areas Natural England	April 2023	Not Applicable
Nitrate Vulnerable Zones Department for Environment, Food and Rural Affairs (DEFRA - formerly FRCA) Environment Agency - Head Office	April 2016 April 2024	Bi-Annually
Ramsar Sites Natural England	February 2024	Bi-Annually
Sites of Special Scientific Interest Natural England	April 2024	Bi-Annually
Special Areas of Conservation Natural England	April 2024	Bi-Annually
Special Protection Areas Natural England	April 2024	Bi-Annually

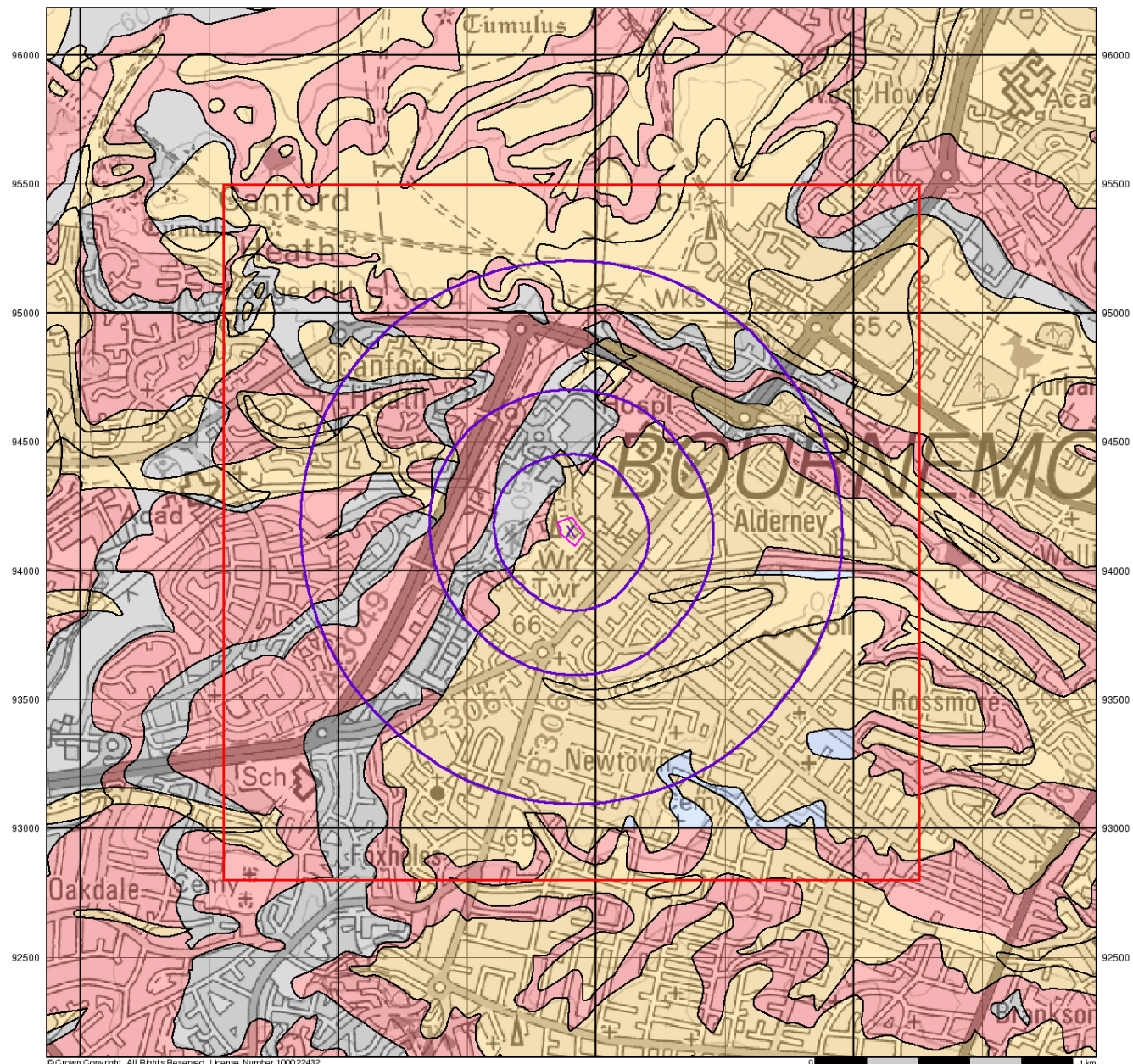
A selection of organisations who provide data within this report

Data Supplier	Data Supplier Logo
Ordnance Survey	
Environment Agency	
Scottish Environment Protection Agency	
The Coal Authority	
British Geological Survey	 British Geological Survey NATURAL ENVIRONMENT RESEARCH COUNCIL
Centre for Ecology and Hydrology	 Centre for Ecology & Hydrology NATURAL ENVIRONMENT RESEARCH COUNCIL
Natural Resources Wales	
Scottish Natural Heritage	
Natural England	
Public Health England	
Ove Arup	
Stantec UK Ltd	

Contact	Name and Address	Contact Details
1	British Geological Survey - Enquiry Service British Geological Survey, Environmental Science Centre, Keyworth, Nottingham, Nottinghamshire, NG12 5GG	Telephone: 0115 936 3143 Fax: 0115 936 3276 Email: enquiries@bgs.ac.uk Website: www.bgs.ac.uk
2	Environment Agency - National Customer Contact Centre (NCCC) PO Box 544, Templeborough, Rotherham, S60 1BY	Telephone: 03708 506 506 Email: enquiries@environment-agency.gov.uk
3	Poole Unitary Council (now part of Bournemouth, Christchurch and Poole Council) - Environmental Health Department Unit 1, 2 Stinsford Road, New Fields Business Park, Poole, Dorset, BH17 0NF	Telephone: 01202 261700 Fax: 01202 633706 Email: Consumer.protection@poole.gov.uk Website: www.poole.gov.uk
4	Environment Agency - Head Office Rio House, Waterside Drive, Aztec West, Almondsbury, Bristol, Avon, BS32 4UD	Telephone: 01454 624400 Fax: 01454 624409
5	Ordnance Survey Adanac Drive, Southampton, Hampshire, SO16 0AS	Telephone: 03456 05 05 05 Email: customerservices@ordnancesurvey.co.uk Website: www.ordnancesurvey.gov.uk
6	Poole Unitary Council (now part of Bournemouth, Christchurch and Poole Council) The Civic Centre, Poole, Dorset, BH15 2RU	Telephone: 01202 633633 Fax: 01202 633706 Website: www.poole.gov.uk
7	PointX 5-6 Abbey Court, Eagle Way, Sowton, Exeter, Devon, EX2 7HY	Website: www.pointx.co.uk
8	Natural England County Hall, Spetchley Road, Worcester, WR5 2NP	Telephone: 0300 060 3900 Email: enquiries@naturalengland.org.uk Website: www.naturalengland.org.uk
-	Public Health England - Radon Survey, Centre for Radiation, Chemical and Environmental Hazards Chilton, Didcot, Oxfordshire, OX11 0RQ	Telephone: 01235 822622 Fax: 01235 833891 Email: radon@phe.gov.uk Website: www.ukradon.org
-	Landmark Information Group Limited Imperium, Imperial Way, Reading, Berkshire, RG2 0TD	Telephone: 0844 844 9952 Fax: 0844 844 9951 Email: customerservices@landmarkinfo.co.uk Website: www.landmarkinfo.co.uk

Please note that the Environment Agency / Natural Resources Wales / SEPA have a charging policy in place for enquiries.

402000 402500 403000 403500 404000 404500 405000 405500



© Crown Copyright. All Rights Reserved. License Number 100022432

0 1 km

Envirocheck®

LANDMARK INFORMATION GROUP®

Groundwater Vulnerability

General

- Specified Site
- Specified Buffer(s)
- Bearing Reference Point
- Slice
- Map ID

Agency and Hydrological

Bedrock Aquifers

- High Vulnerability, Principal Aquifer
- High Vulnerability, Secondary Aquifer
- Medium Vulnerability, Principal Aquifer
- Medium Vulnerability, Secondary Aquifer
- Low Vulnerability, Principal Aquifer
- Low Vulnerability, Secondary Aquifer

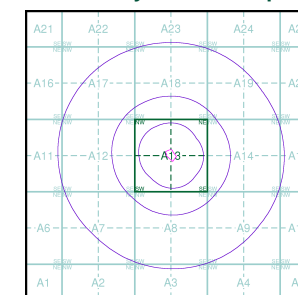
Superficial Aquifers

- High Vulnerability, Principal Aquifer
- High Vulnerability, Secondary Aquifer
- Medium Vulnerability, Principal Aquifer
- Medium Vulnerability, Secondary Aquifer
- Low Vulnerability, Principal Aquifer
- Low Vulnerability, Secondary Aquifer

Unproductive Aquifer

Soluble Rock

Site Sensitivity Context Map - Slice A



Order Details

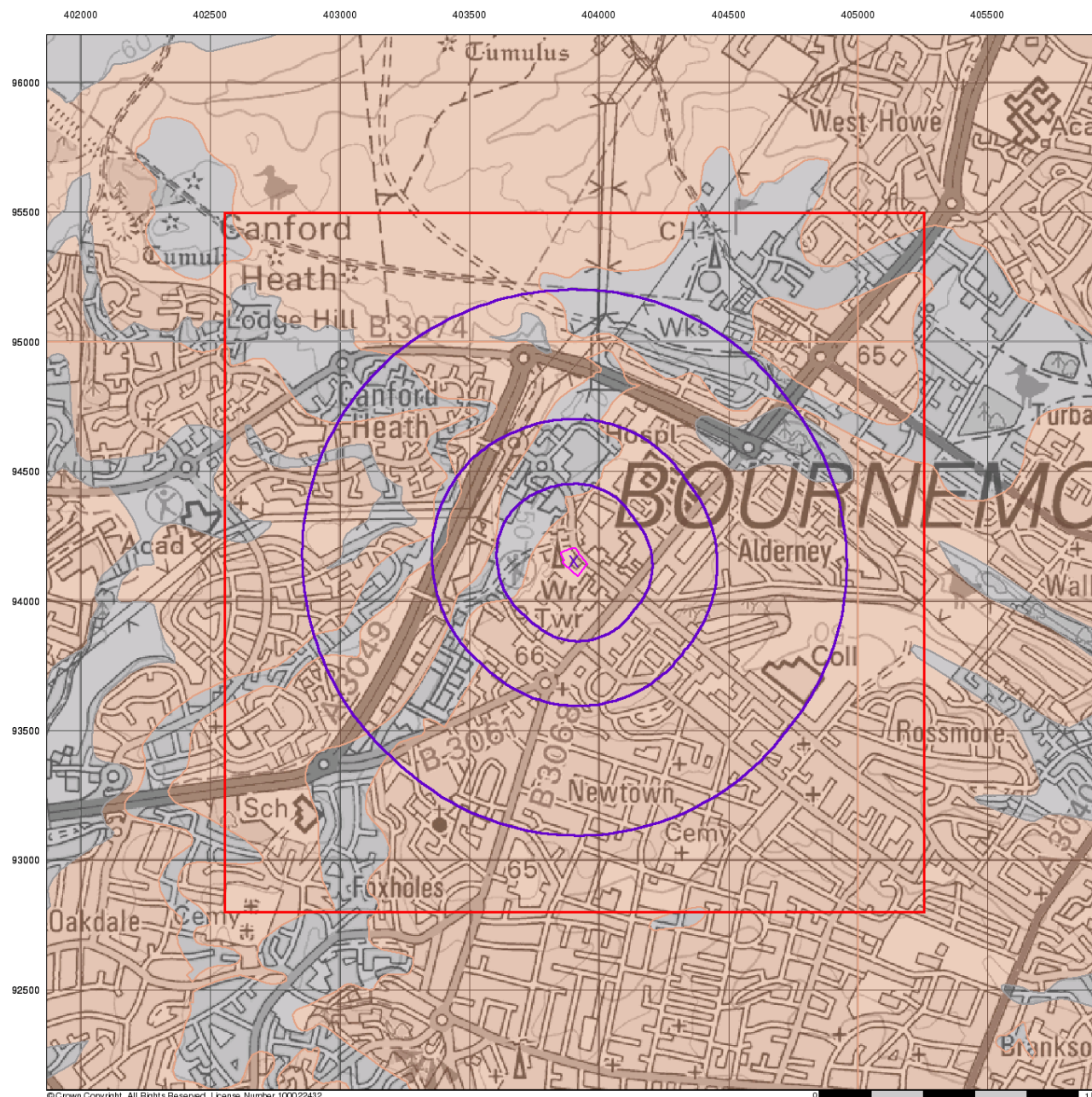
Order Number: 356028781_1_1
Customer Ref: Mannings Heath - SCR
National Grid Reference: 403900, 94150
Slice: A
Site Area (Ha): 0.63
Search Buffer (m): 1000

Site Details

Site at 403910, 94150

Landmark®
INFORMATION GROUP

Tel: 0844 844 9952
Fax: 0844 844 9951
Web: www.envirocheck.co.uk



© Crown Copyright. All Rights Reserved. License Number 100022432.

0 1 km

Envirocheck[®]

LANDMARK INFORMATION GROUP[®]

Bedrock Aquifer Designation

General

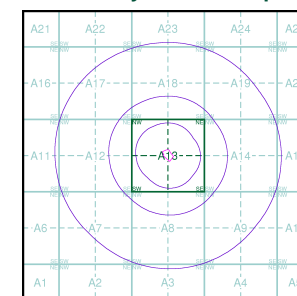
- Specified Site
- Specified Buffer(s)
- Bearing Reference Point
- Slice
- Map ID

Agency and Hydrological

Geological Classes

- Principal Aquifer
- Secondary A Aquifer
- Secondary B Aquifer
- Secondary Undifferentiated
- Unproductive Strata
- Unknown
- Unknown (Lakes and Landslip)

Site Sensitivity Context Map - Slice A



Order Details

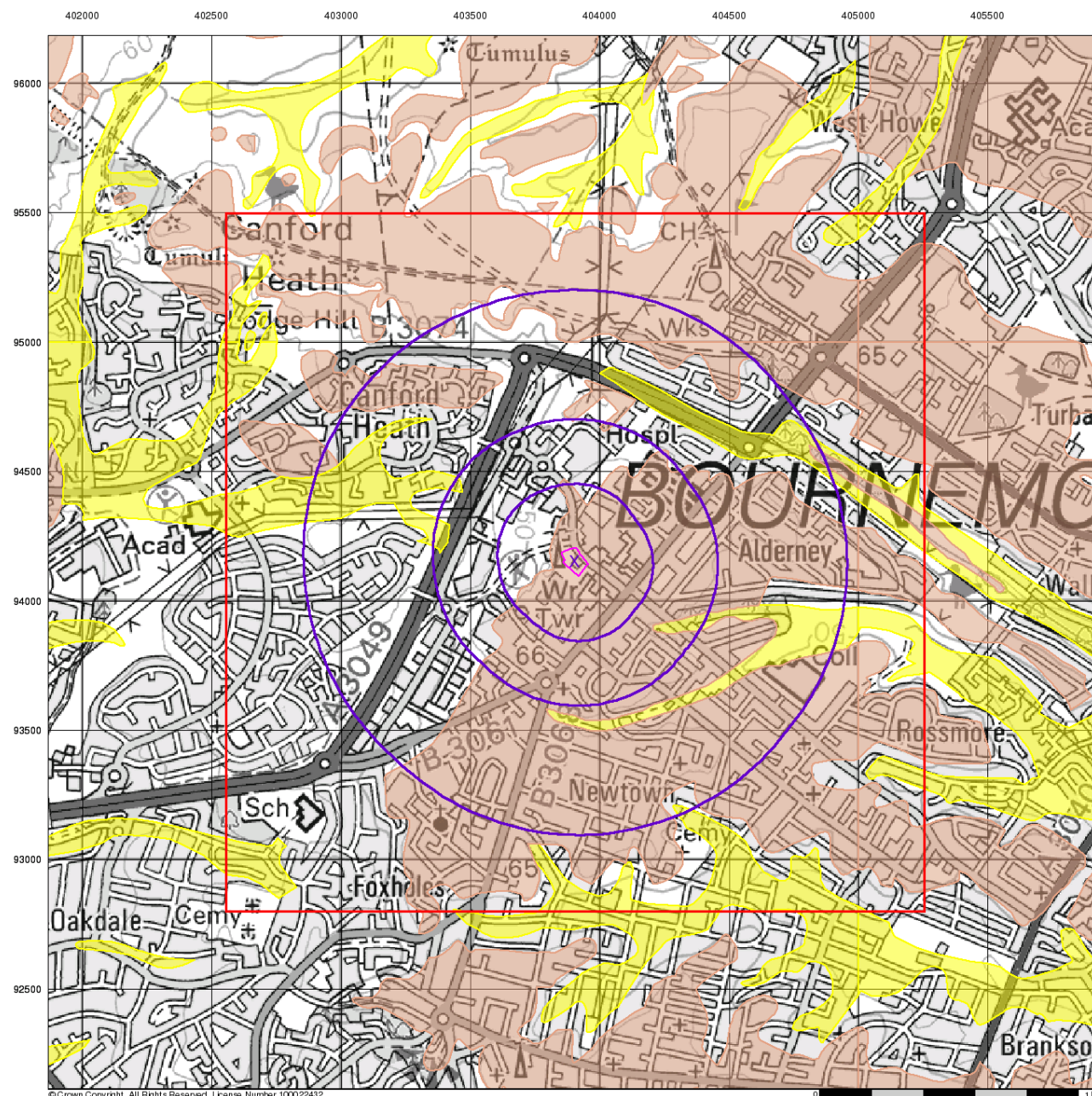
Order Number: 356028781_1_1
 Customer Ref: Mannings Heath - SCR
 National Grid Reference: 403900, 94150
 Slice: A
 Site Area (Ha): 0.63
 Search Buffer (m): 1000

Site Details

Site at 403910, 94150

Landmark[®]
 LANDMARK INFORMATION GROUP






Tel: 0844 844 9952
 Fax: 0844 844 9951
 Web: www.envirocheck.co.uk



Envirocheck®





Superficial Aquifer Designation

General

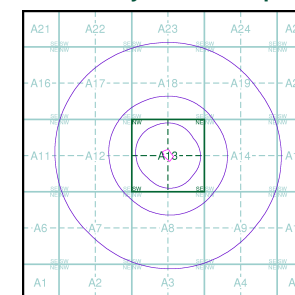
-  Specified Site
  Specified Buffer(s)
  Bearing Reference Point
 Slice
  Map ID

Agency and Hydrological

Geological Classes

-  Principal Aquifer
-  Secondary A Aquifer
-  Secondary B Aquifer
-  Secondary Undifferentiated
-  Unproductive Strata
-  Unknown
-  Unknown (Lakes and Landslip)

Site Sensitivity Context Map - Slice A



Order Details

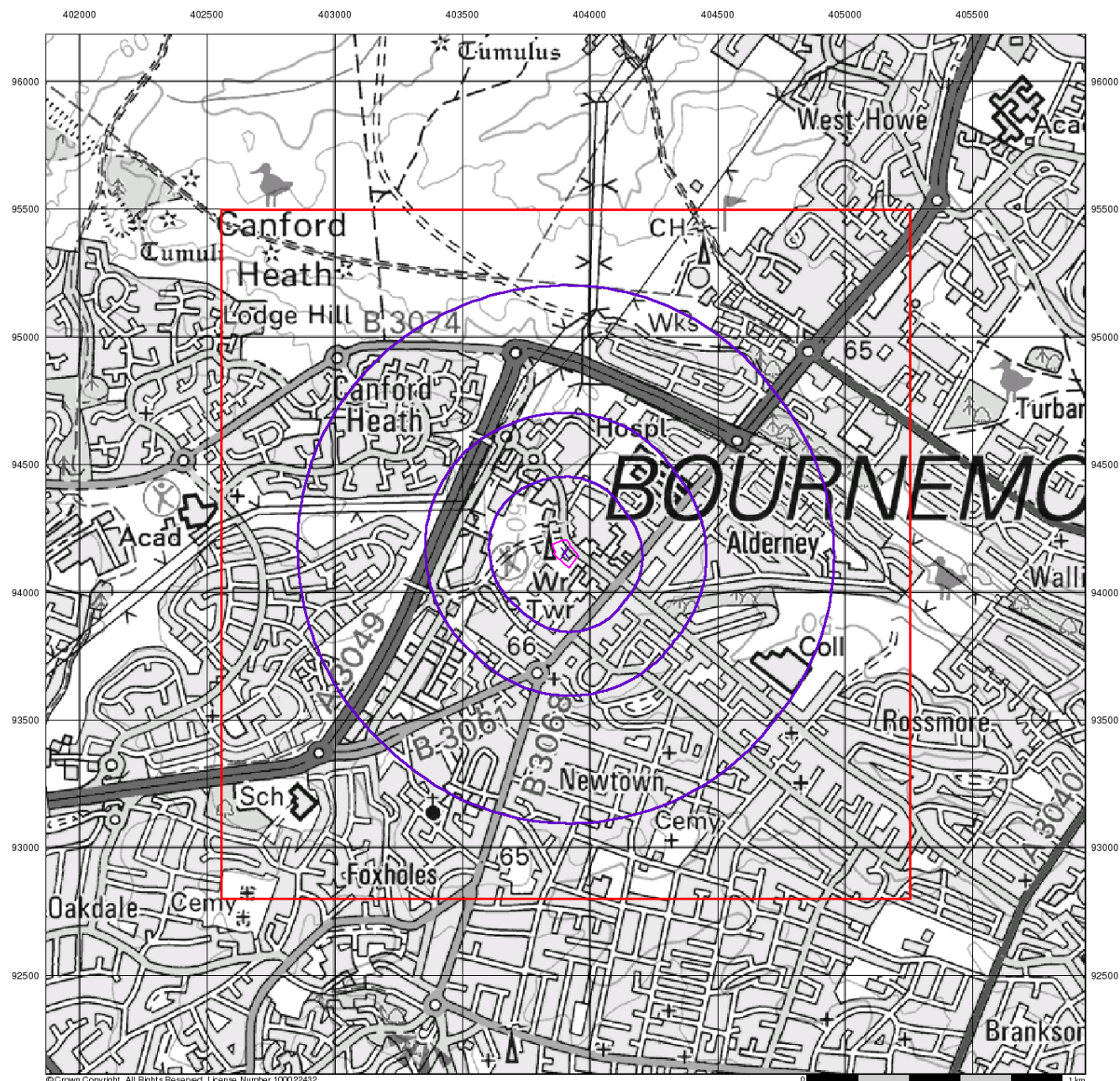
Order Number:	356028781_1_1
Customer Ref:	Mannings Heath - SCR
National Grid Reference:	403900, 94150
Slice:	A
Site Area (Ha):	0.63
Search Buffer (m):	1000

Site Details

Site at 403910, 94150

Landmark
INFORMATION GROUP

Tel: 0844 844 9952
Fax: 0844 844 9951
Web: www.envirocheck.co.uk



© Crown Copyright. All Rights Reserved. License Number 100022432

Envirocheck[®]

LANDMARK INFORMATION GROUP[®]

Source Protection Zones

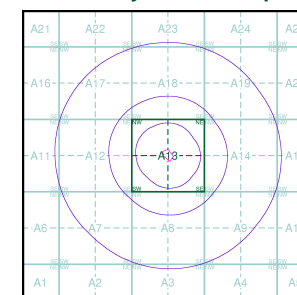
General

- Specified Site
- Specified Buffer(s)
- Bearing Reference Point
- Slice
- Map ID

Agency and Hydrological

- Inner zone (Zone 1)
- Inner zone - subsurface activity only (Zone 1c)
- Outer zone (Zone 2)
- Outer zone - subsurface activity only (Zone 2c)
- Total catchment (Zone 3)
- Total catchment - subsurface activity only (Zone 3c)
- Special interest (Zone 4)

Site Sensitivity Context Map - Slice A



Order Details

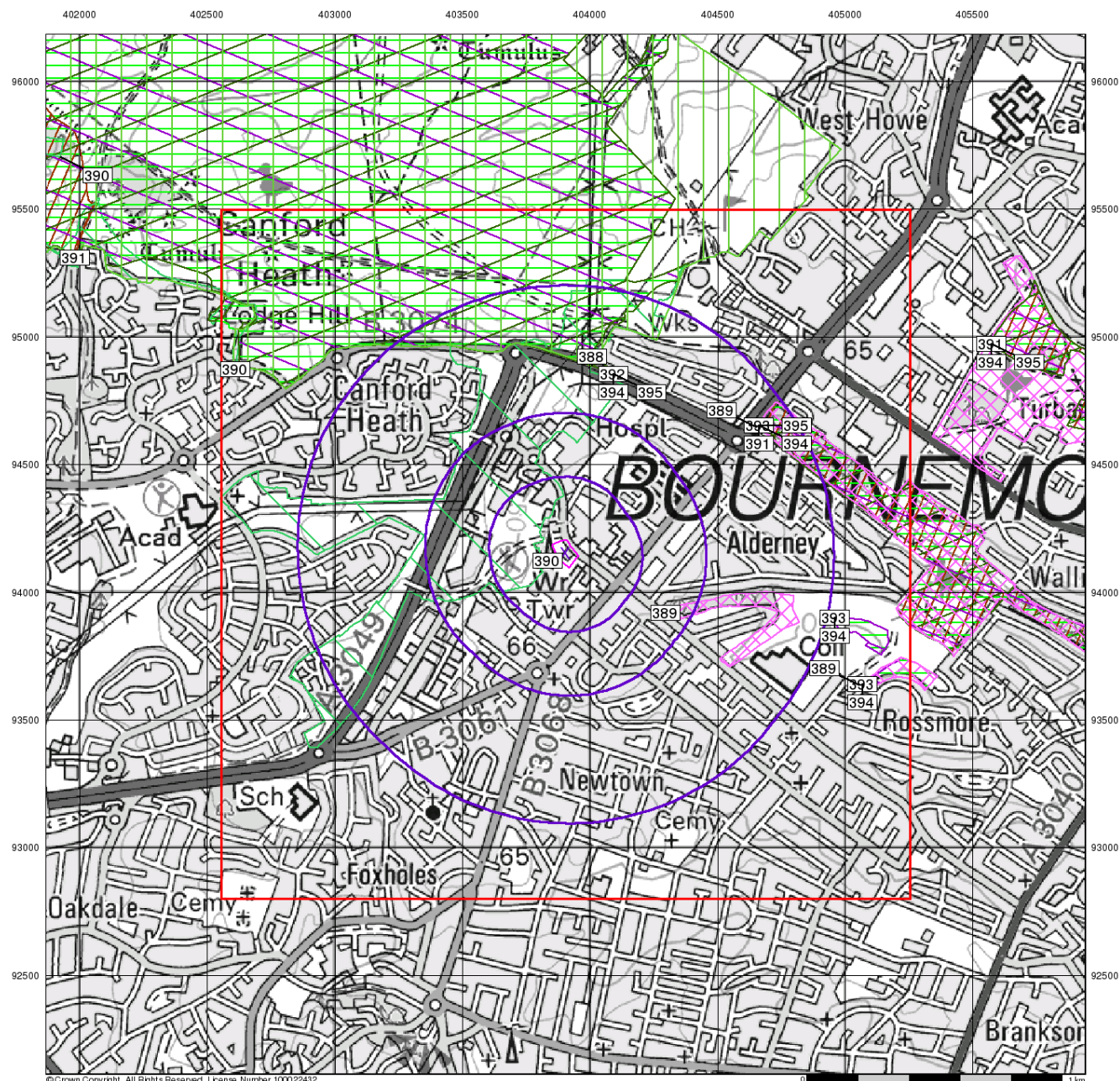
Order Number: 356028781_1_1
 Customer Ref: Mannings Heath - SCR
 National Grid Reference: 403900, 94150
 Slice: A
 Site Area (Ha): 0.63
 Search Buffer (m): 1000

Site Details

Site at 403910, 94150

Landmark[®]
 LANDMARK INFORMATION GROUP

Tel: 0844 844 9952
 Fax: 0844 844 9951
 Web: www.envirocheck.co.uk



© Crown Copyright. All Rights Reserved. License Number 100022432.

Envirocheck[®]

LANDMARK INFORMATION GROUP[®]

Sensitive Land Uses

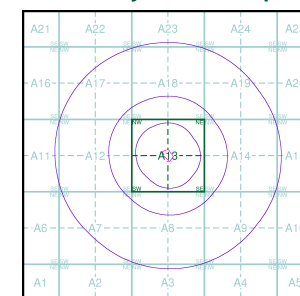
General

- Specified Site
- Specified Buffer(s)
- Bearing Reference Point
- Slice
- Map ID

Sensitive Land Uses

- Ancient Woodland
- Area of Adopted Green Belt
- Area of Unadopted Green Belt
- Area of Outstanding Natural Beauty
- Environmentally Sensitive Area
- Forest Park
- Local Nature Reserve
- Marine Nature Reserve
- National Nature Reserve
- National Park
- Nitrate Sensitive Area
- Nitrate Vulnerable Zone
- Ramsar Site
- Site of Special Scientific Interest
- Special Area of Conservation
- Special Protection Area
- World Heritage Sites

Site Sensitivity Context Map - Slice A



Order Details

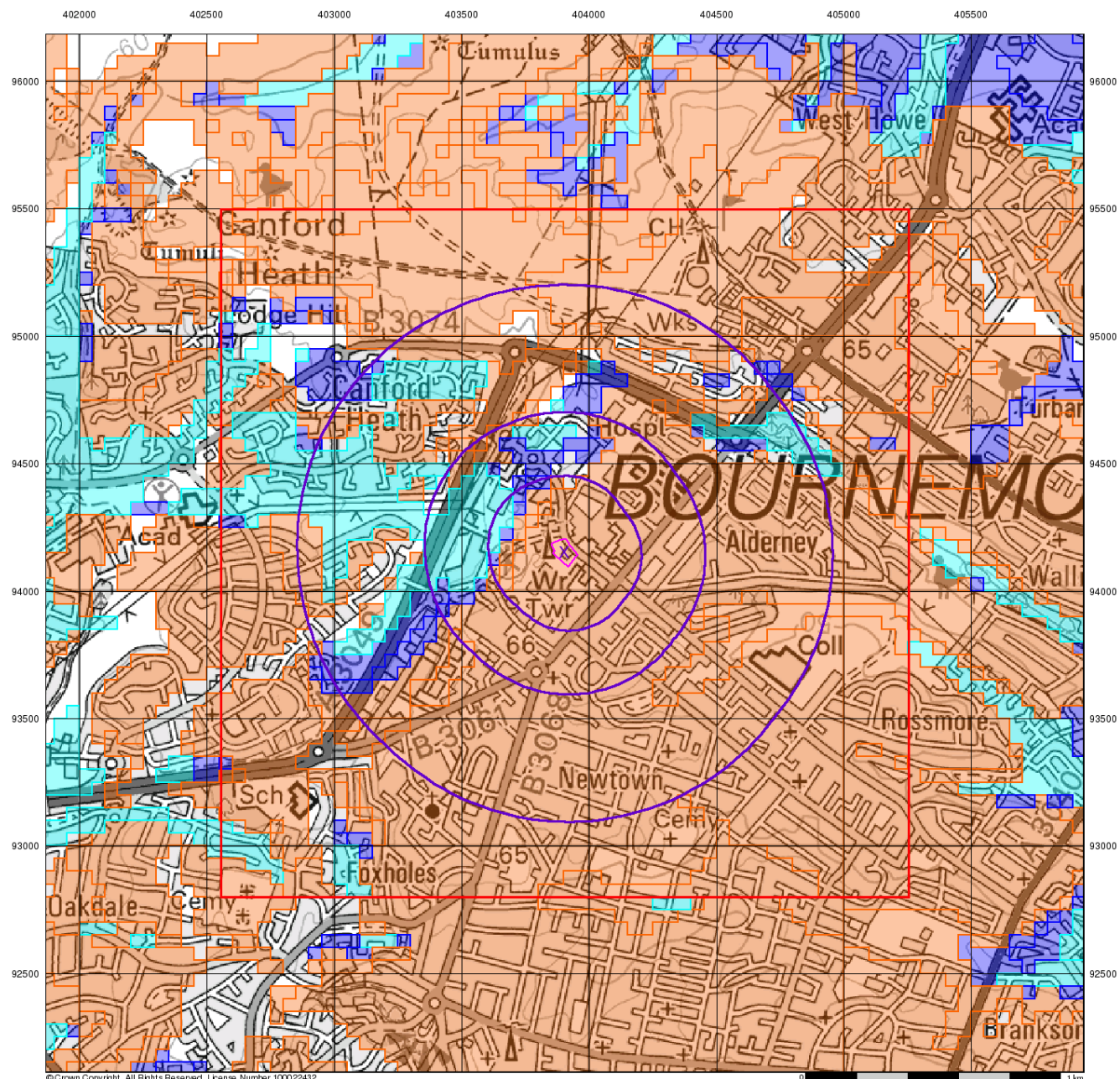
Order Number: 356028781_1_1
 Customer Ref: Mannings Heath - SCR
 National Grid Reference: 403900, 94150
 Slice: A
 Site Area (Ha): 0.63
 Search Buffer (m): 1000

Site Details

Site at 403910, 94150

Landmark[®]
 INFORMATION GROUP

Tel: 0844 844 9952
 Fax: 0844 844 9951
 Web: www.envirocheck.co.uk



© Crown Copyright. All Rights Reserved. License Number 100022432.

0 1 km

Envirocheck®

LANDMARK INFORMATION GROUP®

BGS Flood GFS Data

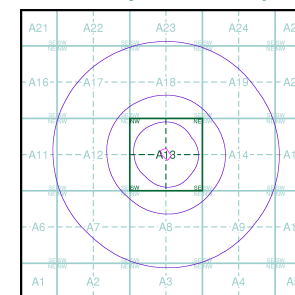
General

- Specified Site
- Specified Buffer(s)
- Bearing Reference Point
- Slice

Agency and Hydrological (Flood)

- Limited Potential for Groundwater Flooding to Occur
- Potential for Groundwater Flooding of Property Situated Below Ground Level
- Potential for Groundwater Flooding to Occur at Surface

Site Sensitivity Context Map - Slice A



Order Details

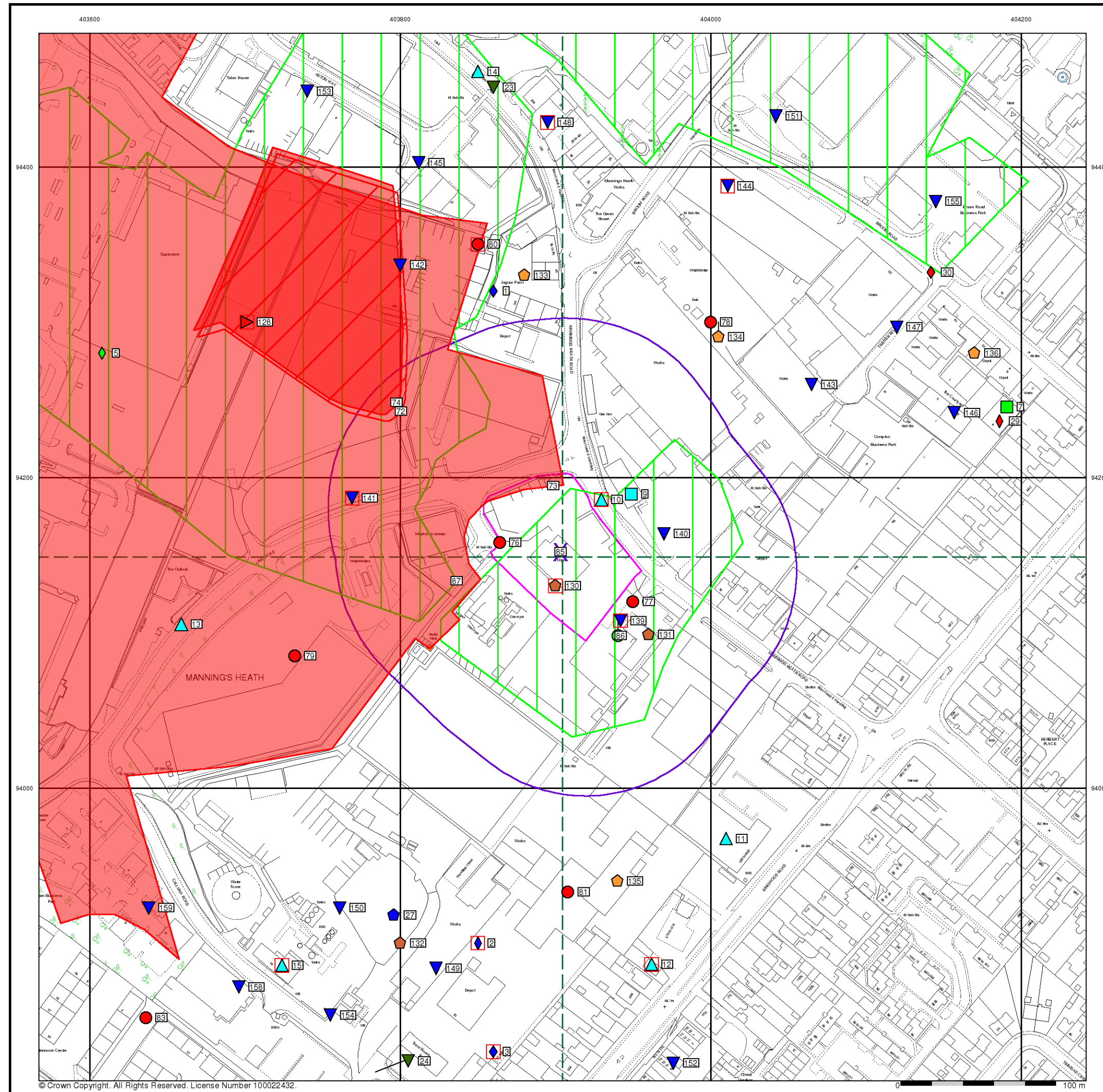
Order Number: 356028781_1_1
Customer Ref: Mannings Heath - SCR
National Grid Reference: 403900, 94150
Slice: A
Site Area (Ha): 0.63
Search Buffer (m): 1000

Site Details

Site at 403910, 94150

Landmark®
LANDMARK INFORMATION GROUP

Tel: 0844 844 9952
Fax: 0844 844 9951
Web: www.envirocheck.co.uk



© Crown Copyright. All Rights Reserved. License Number 100022432.

- ### General

 - Specified Site
 - Specified Buffer(s)
 - Bearing Reference Point
 - Map ID
 - Several of Type at Location
 - Pylon
 - Overhead Transmission Line
- ### Agency and Hydrological

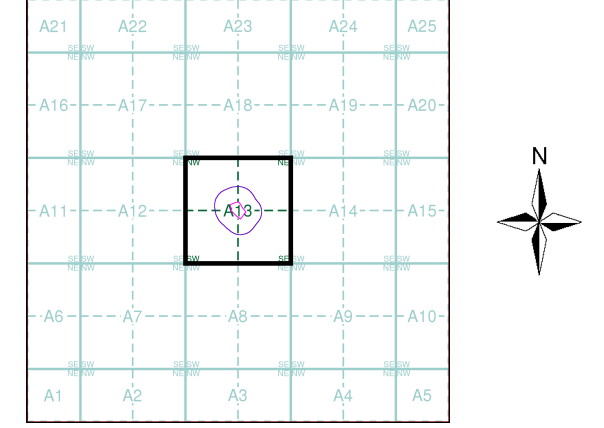
 - Contaminated Land Register Entry or Notice (Location)
 - Contaminated Land Register Entry or Notice
 - Discharge Consent
 - Enforcement or Prohibition Notice
 - Integrated Pollution Control
 - Integrated Pollution Prevention Control
 - Local Authority Integrated Pollution Prevention and Control
 - Local Authority Pollution Prevention and Control
 - Local Authority Pollution Prevention and Control Enforcement
 - Pollution Incident to Controlled Waters
 - Prosecution Relating to Authorised Processes
 - Prosecution Relating to Controlled Waters
 - Registered Radioactive Substance
 - River Network or Water Feature
 - River Quality Sampling Point
 - Substantiated Pollution Incident Register
 - Water Abstraction
 - Water Industry Act Referral
- ### Waste

 - BGS Recorded Landfill Site (Location)
 - BGS Recorded Landfill Site
 - EA Historic Landfill (Buffered Point)
 - EA Historic Landfill (Polygon)
 - Integrated Pollution Control Registered Waste Site
 - Licensed Waste Management Facility (Landfill Boundary)
 - Licensed Waste Management Facility (Location)
 - Local Authority Recorded Landfill Site (Location)
 - Local Authority Recorded Landfill Site
 - Potentially Infilled Land (Non-water)
 - Potentially Infilled Land (Non-water)
 - Potentially Infilled Land (Water)
 - Potentially Infilled Land (Water)
 - Potentially Infilled Land (Water)
 - Registered Landfill Site
 - Registered Landfill Site (Location)
 - Registered Landfill Site (Point Buffered to 100m)
 - Registered Landfill Site (Point Buffered to 250m)
 - Registered Waste Transfer Site (Location)
 - Registered Waste Transfer Site
 - Registered Waste Treatment or Disposal Site (Location)
 - Registered Waste Treatment or Disposal Site
- ### Hazardous Substances

 - COMAH Site
 - Explosive Site
 - NIHHS Site
 - Planning Hazardous Substance Consent
 - Planning Hazardous Substance Enforcement
- ### Geological

 - BGS Recorded Mineral Site

Site Sensitivity Map - Segment A13

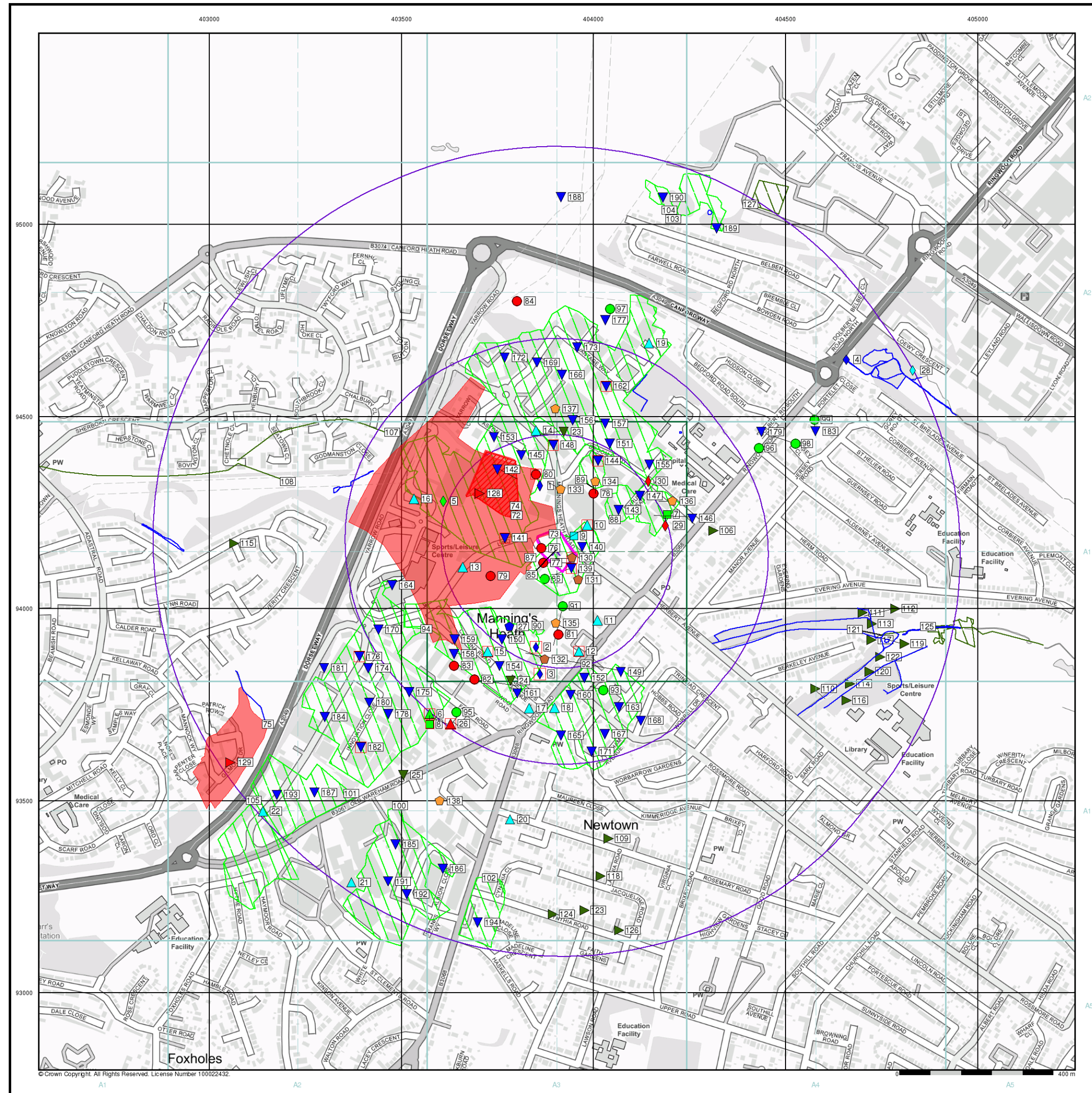


Order Details

Order Number: 356028781_1_1
Customer Ref: Mannings Heath - SCR
National Grid Reference: 403900, 94150
Slice: A
Site Area (Ha): 0.63
Plot Buffer (m): 100

Site Details

Site at 403910, 94150



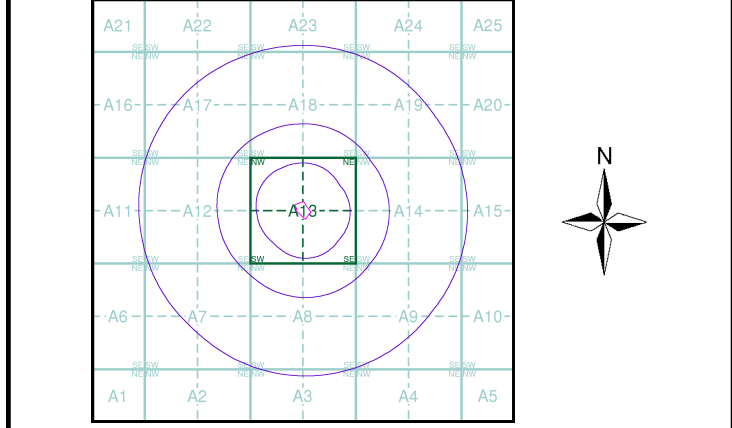
© Crown Copyright. All Rights Reserved. License Number 100022432.

Envirocheck®

LANDMARK INFORMATION GROUP®

- General**
 - Specified Site
 - Specified Buffer(s)
 - Bearing Reference Point
 - Map ID
 - Several of Type at Location
- Agency and Hydrological**
 - Contaminated Land Register Entry or Notice (Location)
 - Contaminated Land Register Entry or Notice
 - Discharge Consent
 - Enforcement or Prohibition Notice
 - Integrated Pollution Control
 - Integrated Pollution Prevention Control
 - Local Authority Integrated Pollution Prevention and Control
 - Local Authority Pollution Prevention and Control
 - Local Authority Pollution Prevention and Control Enforcement
 - Pollution Incident to Controlled Waters
 - Prosecution Relating to Authorised Processes
 - Prosecution Relating to Controlled Waters
 - Registered Radioactive Substance
 - River Network or Water Feature
 - River Quality Sampling Point
 - Substantiated Pollution Incident Register
 - Water Abstraction
 - Water Industry Act Referral
- Waste**
 - BGS Recorded Landfill Site (Location)
 - BGS Recorded Landfill Site
 - EA Historic Landfill (Buffered Point)
 - EA Historic Landfill (Polygon)
 - Integrated Pollution Control Registered Waste Site
 - Licensed Waste Management Facility (Landfill Boundary)
 - Licensed Waste Management Facility (Location)
 - Local Authority Recorded Landfill Site (Location)
 - Local Authority Recorded Landfill Site
 - Potentially Infilled Land (Non-water)
 - Potentially Infilled Land (Non-water)
 - Potentially Infilled Land (Non-water)
 - Potentially Infilled Land (Water)
 - Potentially Infilled Land (Water)
 - Potentially Infilled Land (Water)
 - Registered Landfill Site (Location)
 - Registered Landfill Site (Point Buffered to 100m)
 - Registered Landfill Site (Point Buffered to 250m)
 - Registered Waste Transfer Site (Location)
 - Registered Waste Transfer Site
 - Registered Waste Treatment or Disposal Site (Location)
 - Registered Waste Treatment or Disposal Site
- Hazardous Substances**
 - COMAH Site
 - Explosive Site
 - NIHHS Site
 - Planning Hazardous Substance Consent
 - Planning Hazardous Substance Enforcement
 - BGS Recorded Mineral Site
- Geological**
 - BGS Recorded Mineral Site

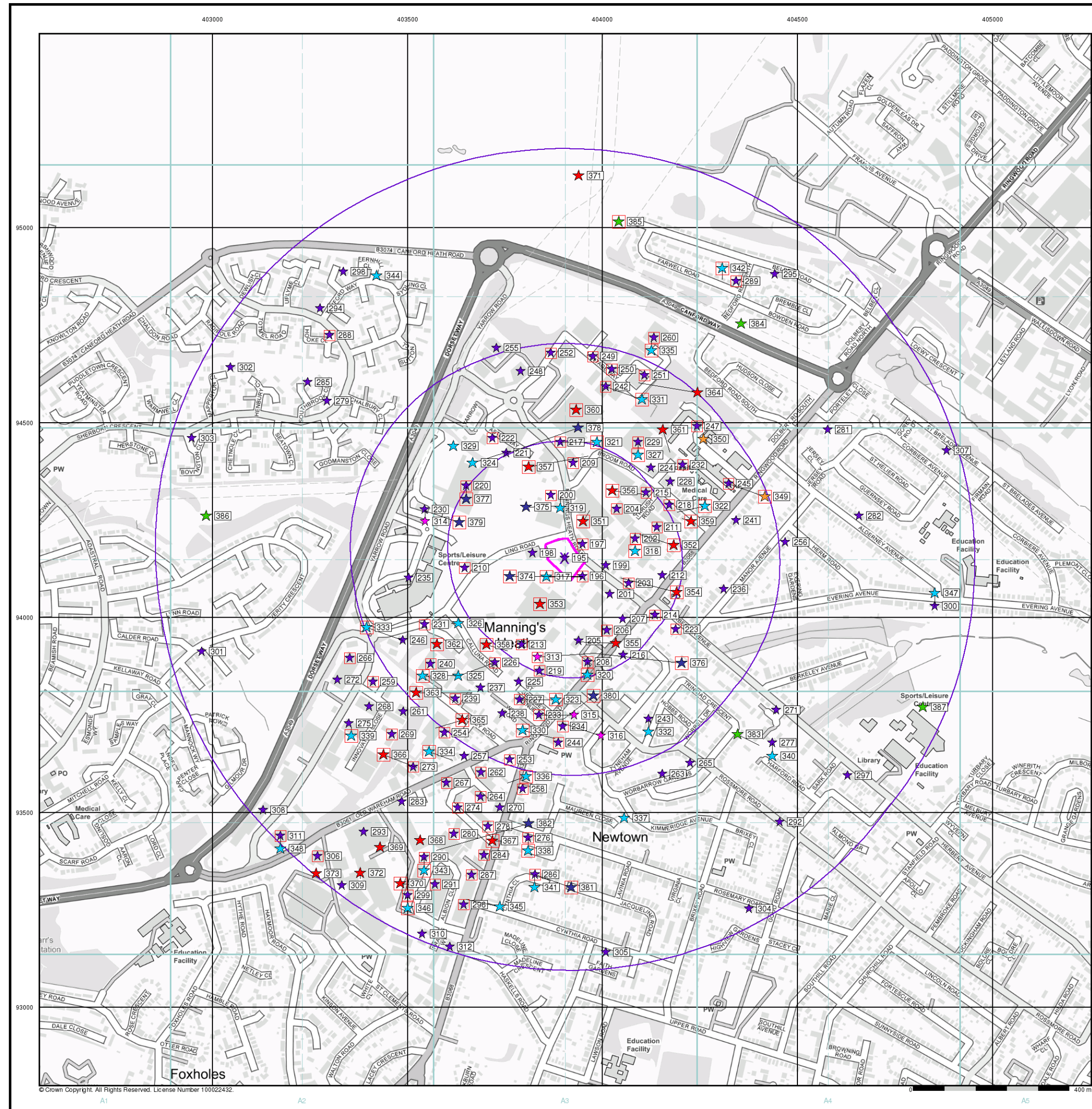
Site Sensitivity Map - Slice A



Order Details
Order Number: 356028781_1_1
Customer Ref: Mannings Heath - SCR
National Grid Reference: 403900, 94150
Slice: A
Site Area (Ha): 0.63
Search Buffer (m): 1000

Site Details
Site at 403910, 94150

Landmark®
INFORMATION GROUP
Tel: 0844 844 9952
Fax: 0844 844 9951
Web: www.envirocheck.co.uk



© Crown Copyright. All Rights Reserved. License Number 100022432.

Industrial Land Use Map

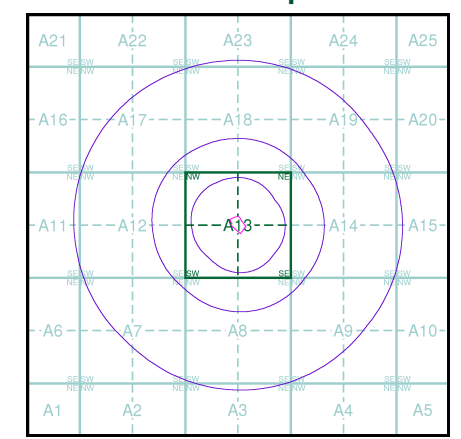
General

- Specified Site
- Specified Buffer(s)
- Bearing Reference Point
- Slice
- Map ID

Industrial Land Use

- Contemporary Trade Directory Entry
- Fuel Station Entry
- Gas Pipeline
- Points of Interest - Commercial Services
- Points of Interest - Education and Health
- Points of Interest - Manufacturing and Production
- Points of Interest - Public Infrastructure
- Points of Interest - Recreational and Environmental
- Underground Electrical Cables

Industrial Land Use Map - Slice A

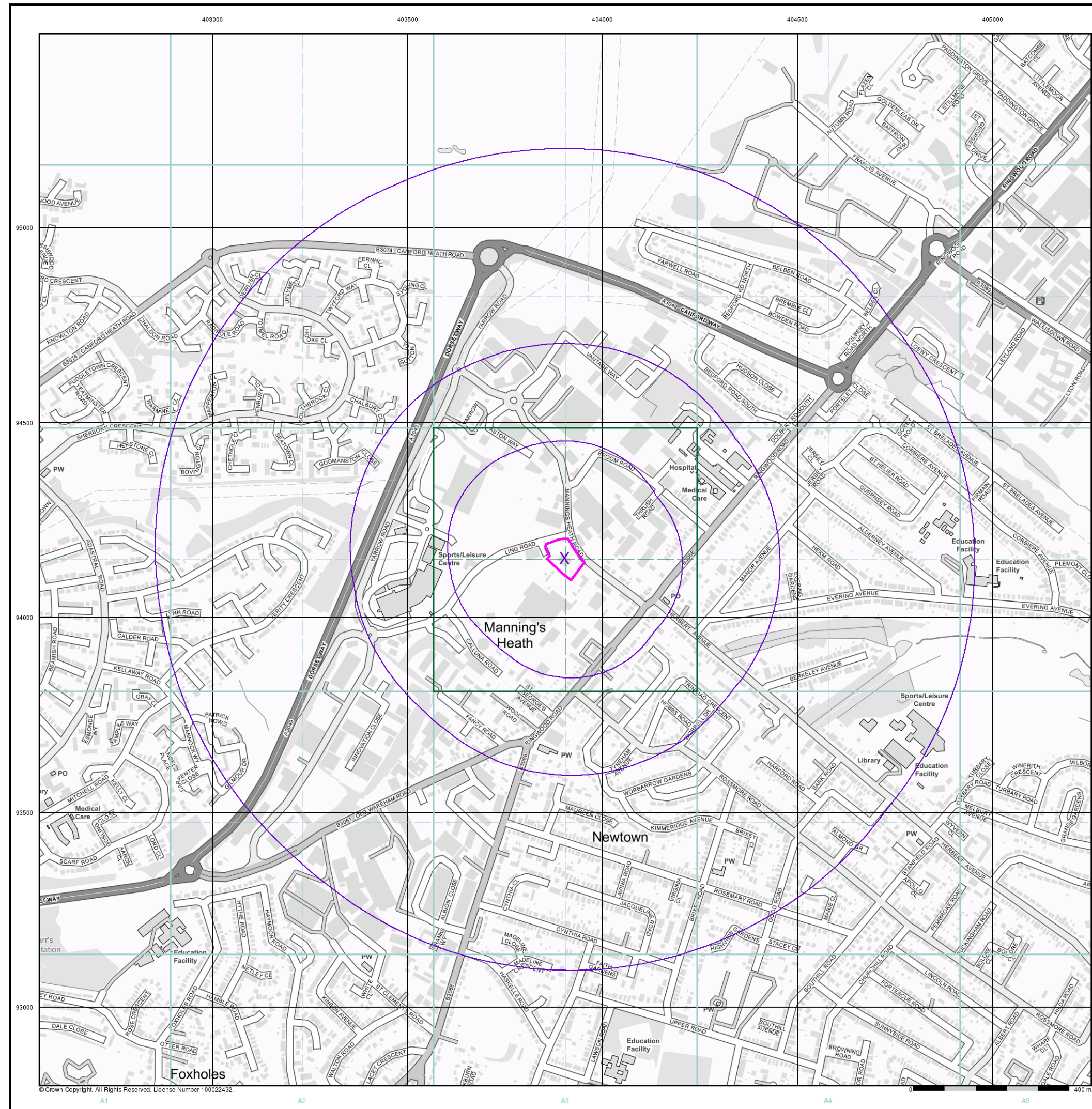


Order Details

Order Number: 356028781_1_1
Customer Ref: Mannings Heath - SCR
National Grid Reference: 403900, 94150
Slice: A
Site Area (Ha): 0.63
Search Buffer (m): 1000

Site Details

Site at 403910, 94150



© Crown Copyright. All Rights Reserved. License Number 100022432.

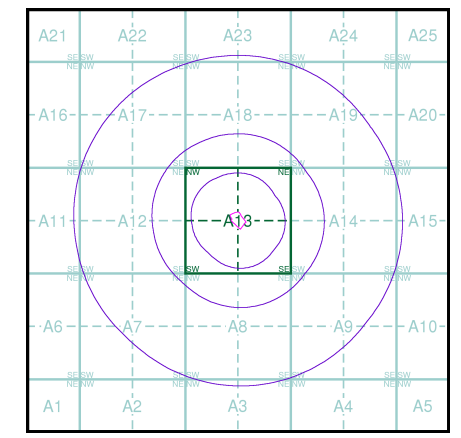
General

- Specified Site
- Specified Buffer(s)
- Bearing Reference Point

Agency and Hydrological (Flood)

- Extreme Flooding from Rivers or Sea without Defences (Zone 2)
- Flooding from Rivers or Sea without Defences (Zone 3)
- Area Benefiting from Flood Defence
- Flood Water Storage Areas
- Flood Defence

Flood Map - Slice A

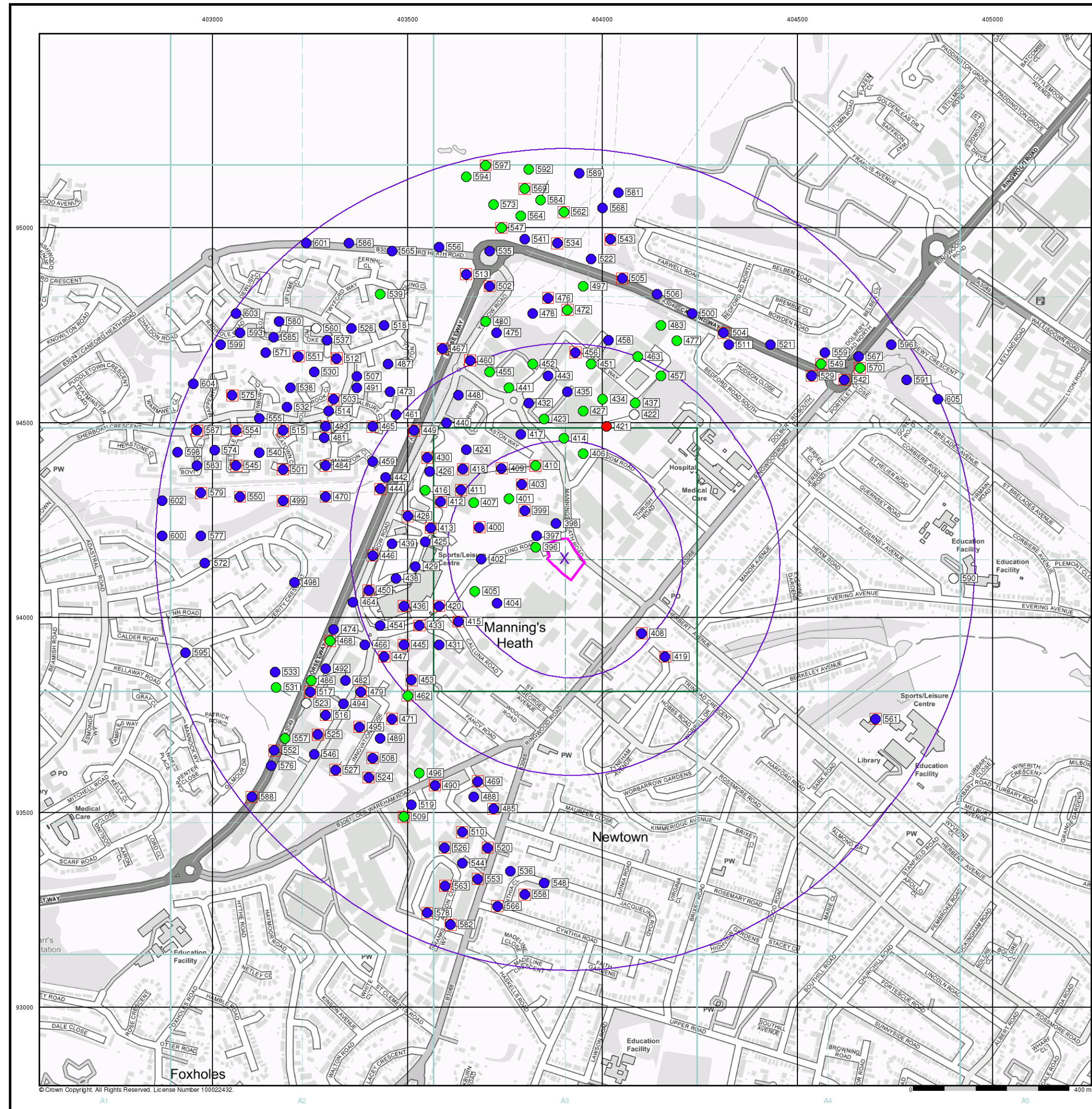


Order Details

Order Number: 356028781_1_1
Customer Ref: Mannings Heath - SCR
National Grid Reference: 403900, 94150
Slice: A
Site Area (Ha): 0.63
Search Buffer (m): 1000

Site Details

Site at 403910, 94150



© Crown Copyright. All Rights Reserved. License Number 100022432.

General

- Specified Site
- Specified Buffer(s)
- Bearing Reference Point
- Map ID
- Several of Type at Location

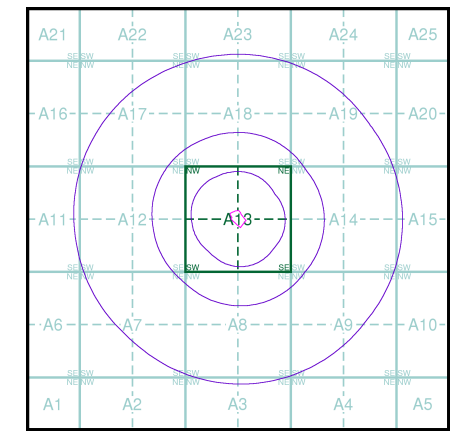
Agency and Hydrological (Boreholes)

- BGS Borehole Depth 0 - 10m
- BGS Borehole Depth 10 - 30m
- BGS Borehole Depth 30m +
- Confidential
- Other

For Borehole information please refer to the Borehole .csv file which accompanied this slice.

A copy of the BGS Borehole Ordering Form is available to download from the Support section of www.envirocheck.co.uk.

Borehole Map - Slice A

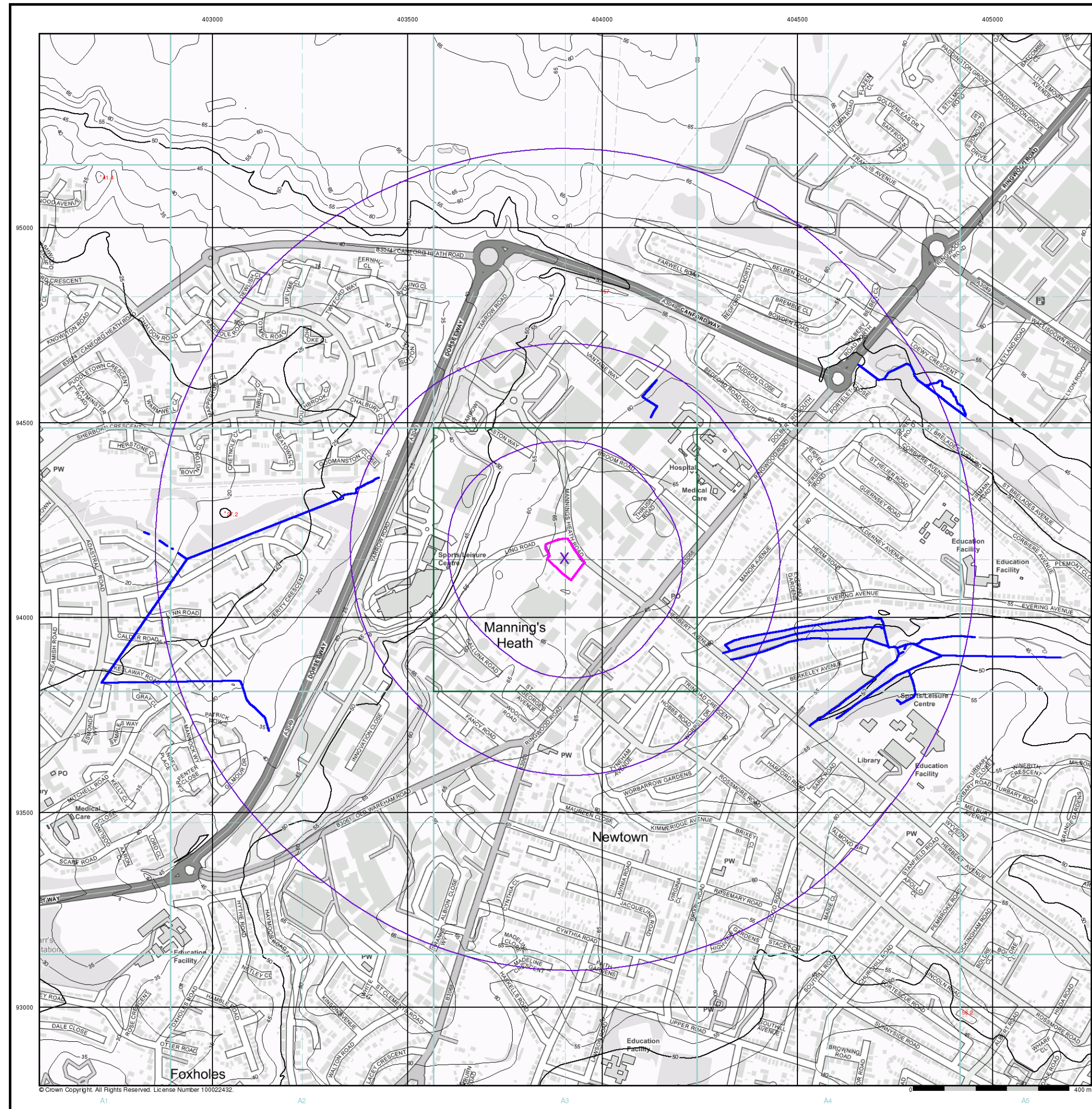


Order Details

Order Number: 356028781_1_1
Customer Ref: Mannings Heath - SCR
National Grid Reference: 403900, 94150
Slice: A
Site Area (Ha): 0.63
Search Buffer (m): 1000

Site Details

Site at 403910, 94150



© Crown Copyright. All Rights Reserved. License Number 100022432.

Envirocheck[®]

LANDMARK INFORMATION GROUP[®]

General

- Specified Site
- Specified Buffer(s)
- Bearing Reference Point

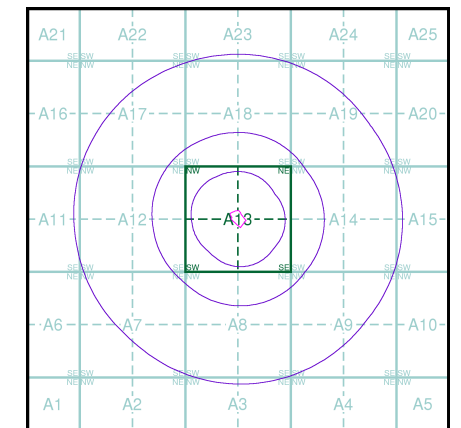
OS Water Network Data

- | | |
|--------------|-------------------------|
| Canal | Drain |
| Reservoir | Other |
| Foreshore | Lake |
| Marsh | Transfer |
| Tidal River | Lock Or Flight Of Locks |
| Inland River | Sea |

Contours (height in meters)

- | | | | |
|------------------|-------|-----|-----------------|
| Standard Contour | 105 | MLW | Mean Low Water |
| Master Contour | 100 | MHW | Mean High Water |
| Spot Height | 167.3 | | |

OS Water Network Map - Slice A



Order Details

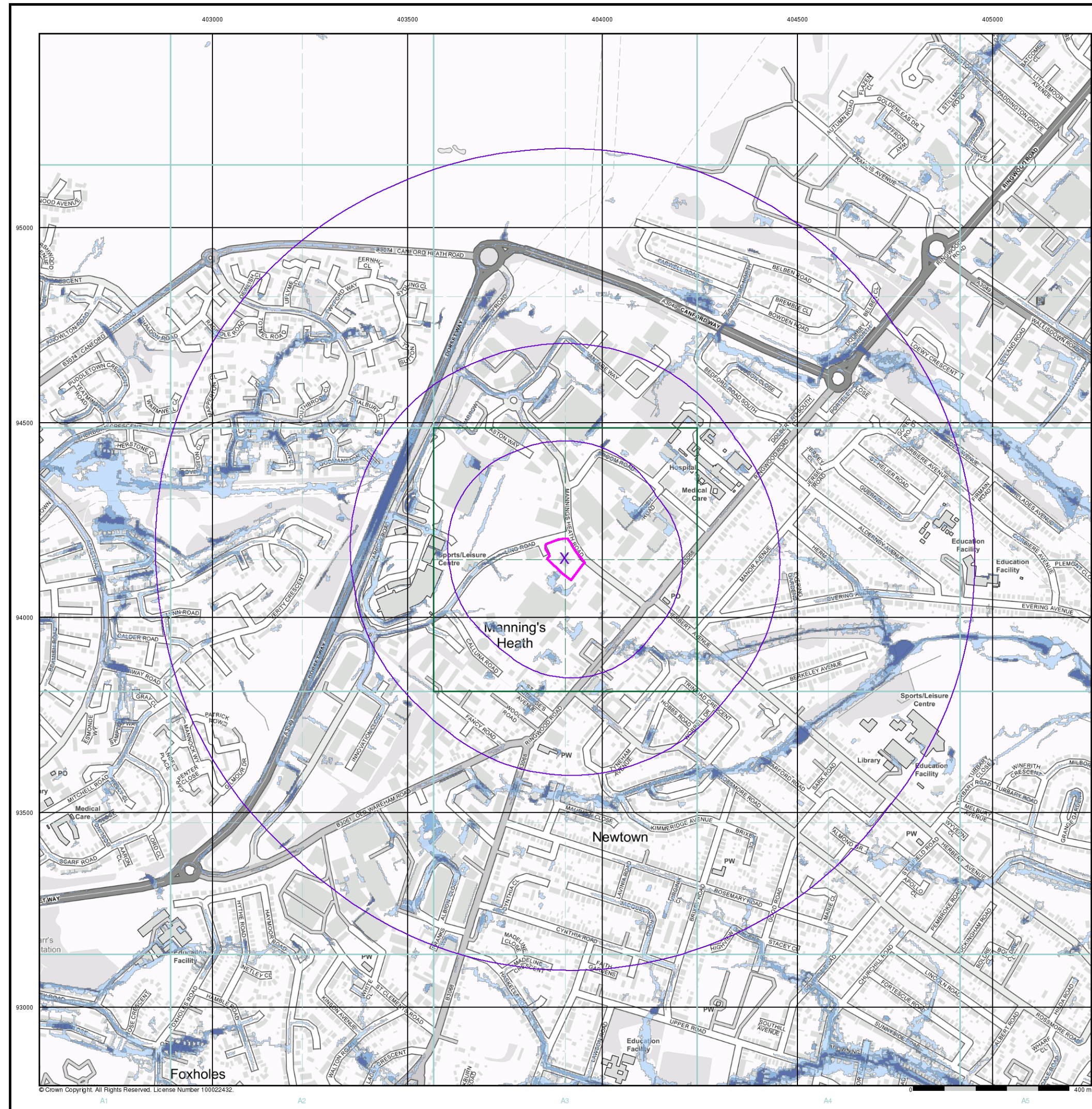
Order Number: 356028781_1_1
Customer Ref: Mannings Heath - SCR
National Grid Reference: 403900, 94150
Slice: A
Site Area (Ha): 0.63
Search Buffer (m): 1000

Site Details

Site at 403910, 94150

Landmark[®]
INFORMATION GROUP

Tel: 0844 844 9952
Fax: 0844 844 9951
Web: www.envirocheck.co.uk



© Crown Copyright. All Rights Reserved. License Number 100022432.

General

- Specified Site
- Specified Buffer(s)
- Bearing Reference Point

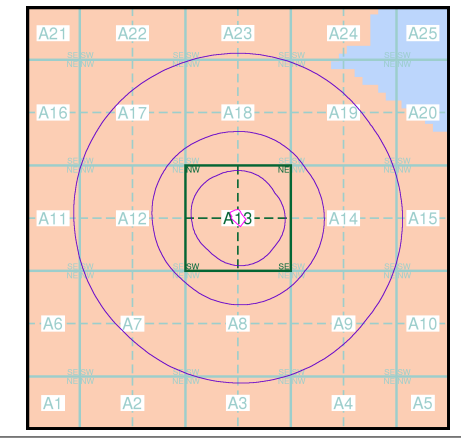
Risk of Flooding from Surface Water

- High - 30 Year Return
- Medium - 100 Year Return
- Low - 1000 Year Return

Suitability

- See the suitability map below
- National to county
 - County to town
 - Town to street
 - Street to parcels of land
 - Property

EANRW Suitability Map - Slice A

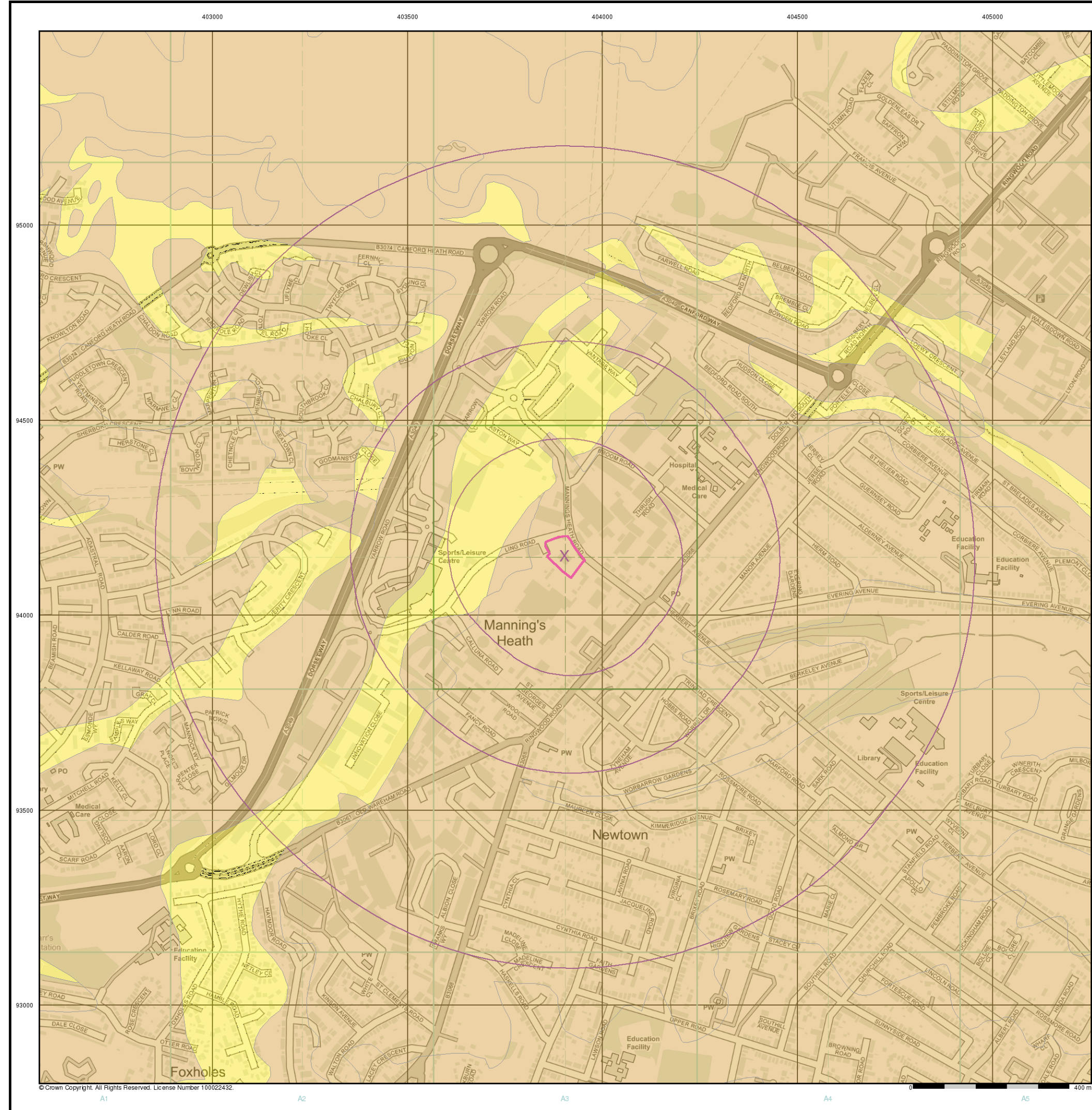


Order Details

Order Number: 356028781_1_1
Customer Ref: Mannings Heath - SCR
National Grid Reference: 403900, 94150
Slice: A
Site Area (Ha): 0.63
Search Buffer (m): 1000

Site Details

Site at 403910, 94150



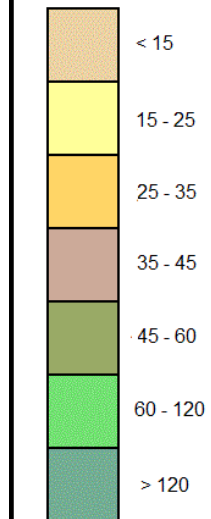
© Crown Copyright. All Rights Reserved. License Number 100022432.

General

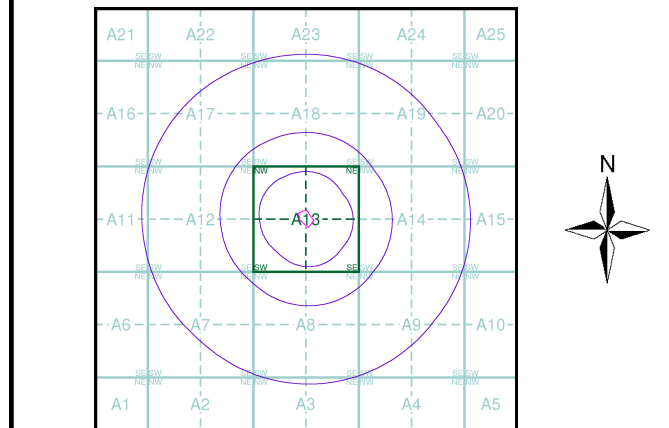
Specified Site Specified Buffer(s) Bearing Reference Point

Estimated Soil Chemistry Arsenic

Arsenic Concentrations mg/kg



Estimated Soil Chemistry Arsenic - Slice A

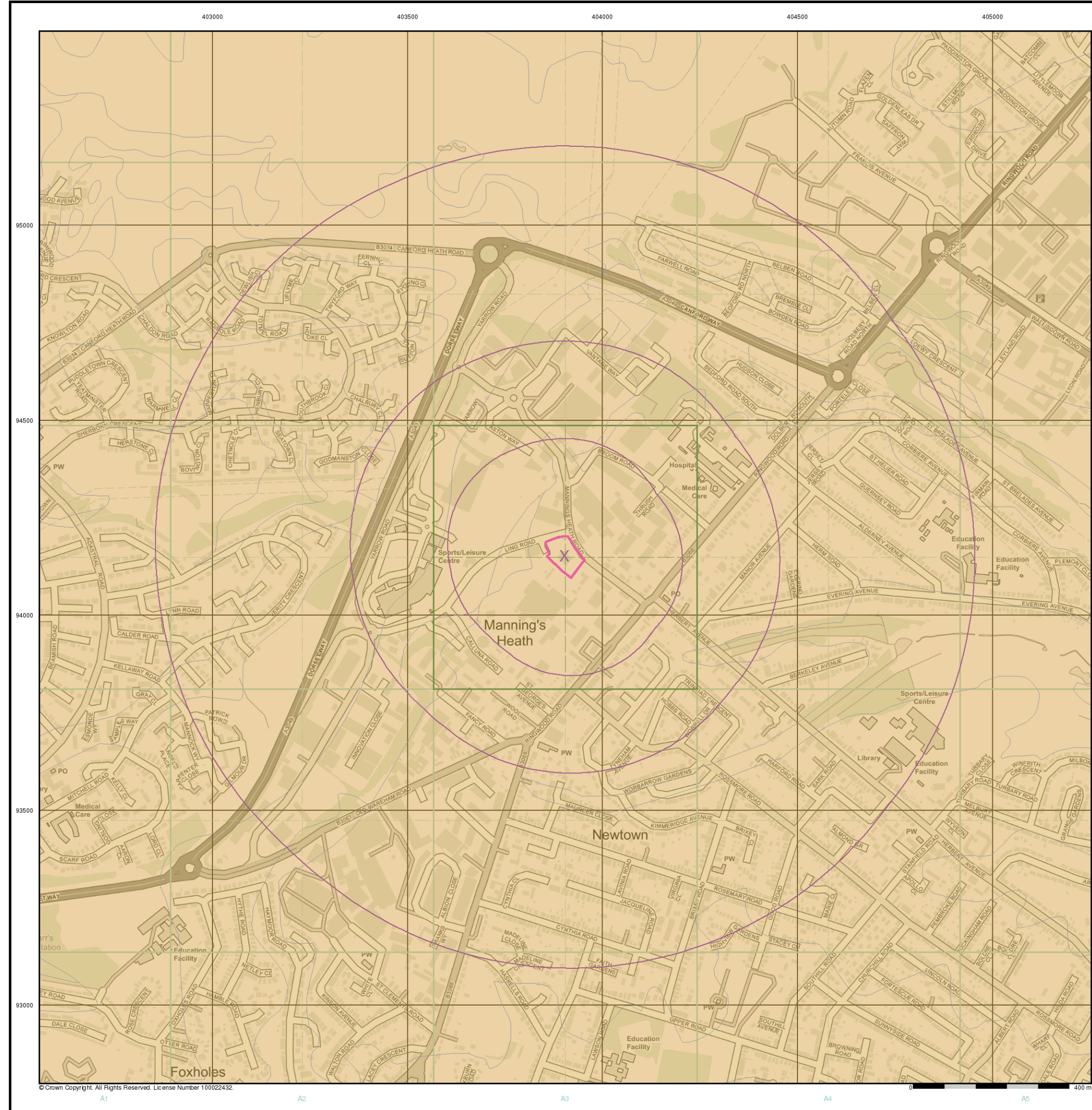


Order Details

Order Details: 356028781_1_1
Customer Ref: Mannings Heath - SCR
National Grid Reference: 403900, 94150
Slice: A
Site Area (Ha): 0.63
Search Buffer (m): 1000

Site Details

Site at 403910, 94150



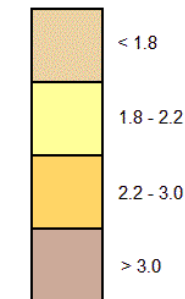
© Crown Copyright. All Rights Reserved. License Number 100022432.

General

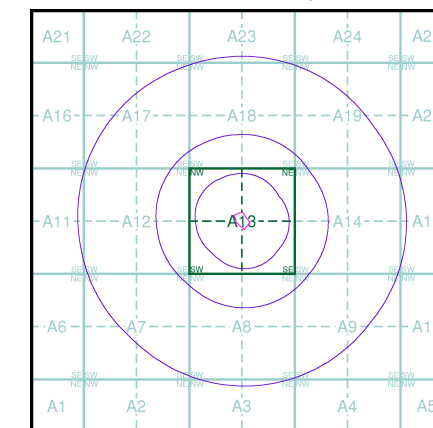
Specified Site Specified Buffer(s) Bearing Reference Point

Estimated Soil Chemistry Cadmium

Cadmium Concentrations mg/kg



Estimated Soil Chemistry Cadmium - Slice A

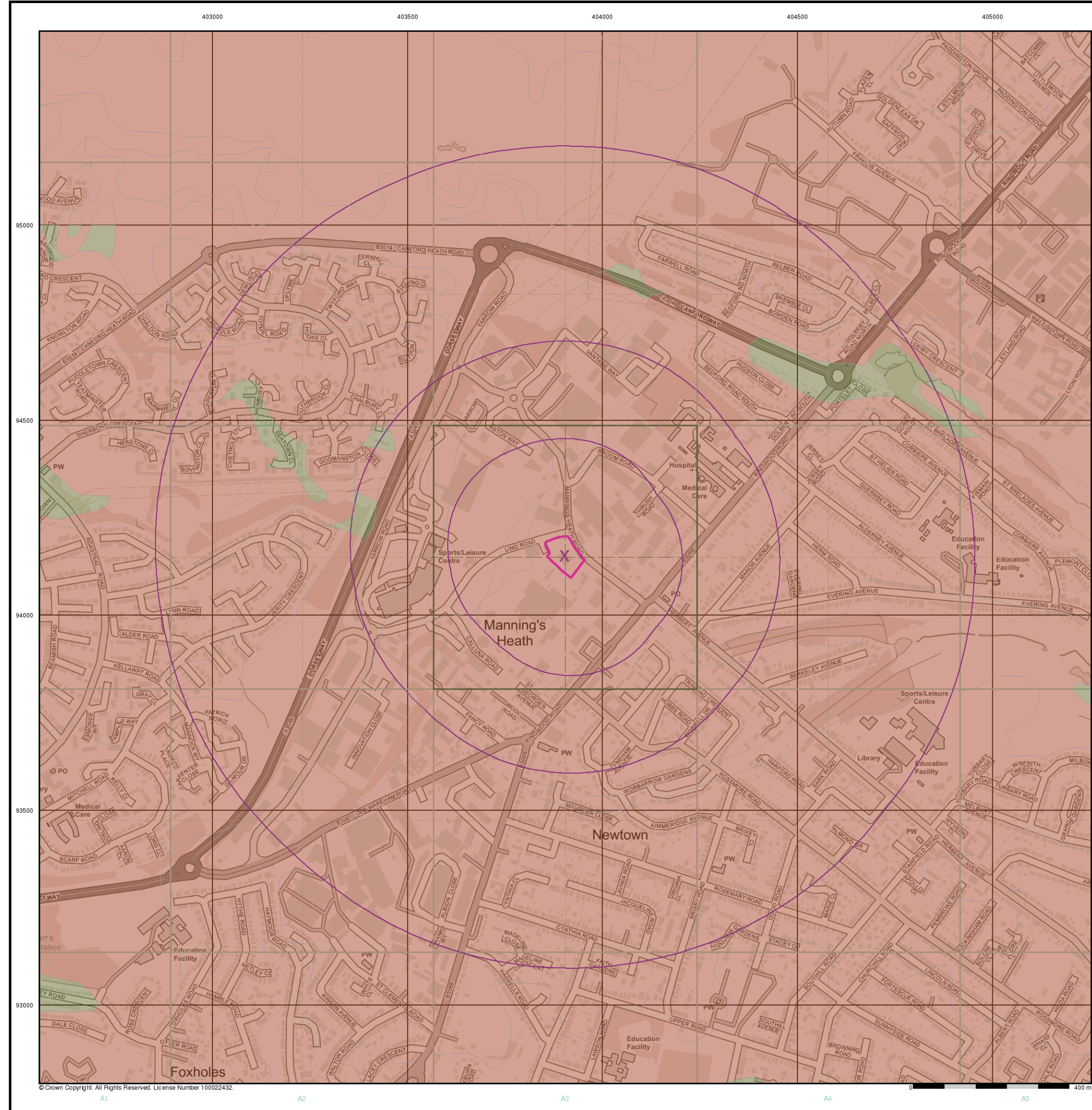


Order Details

Order Details: 356028781_1_1
Customer Ref: Mannings Heath - SCR
National Grid Reference: 403900, 94150
Slice: A
Site Area (Ha): 0.63
Search Buffer (m): 1000

Site Details

Site at 403910, 94150



© Crown Copyright. All Rights Reserved. License Number 100022432.

Envirocheck®

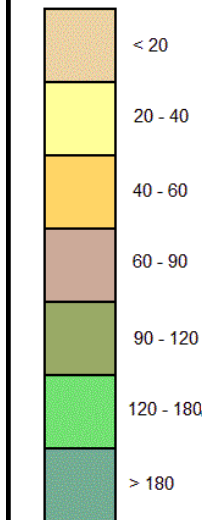
LANDMARK INFORMATION GROUP®

General

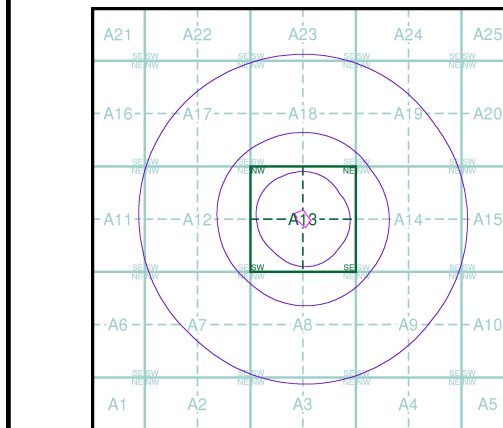
Specified Site Specified Buffer(s) Bearing Reference Point

Estimated Soil Chemistry Chromium

Chromium Concentrations mg/kg



Estimated Soil Chemistry Chromium - Slice A



Order Details

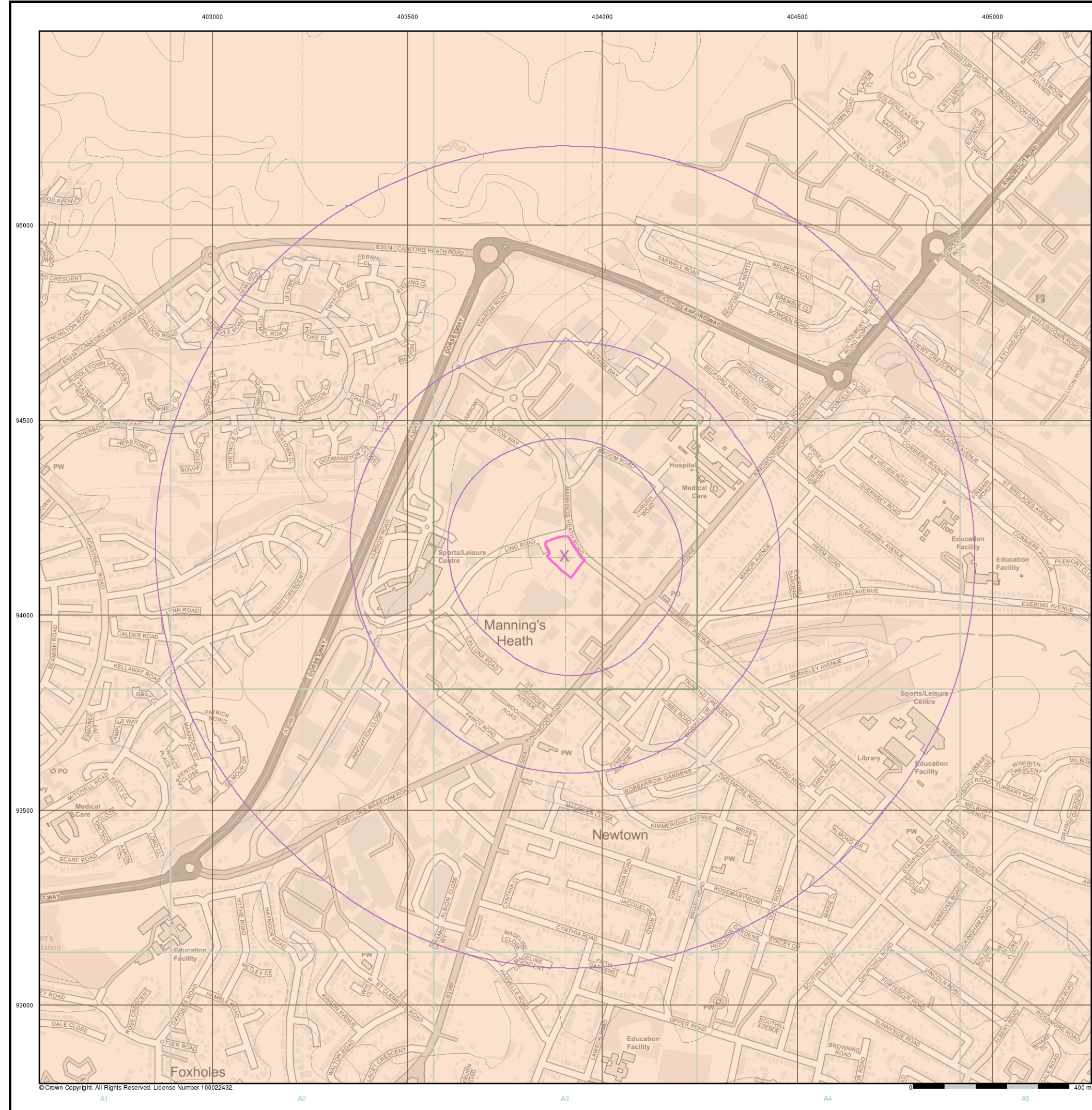
Order Details: 356028781_1_1
Customer Ref: Mannings Heath - SCR
National Grid Reference: 403900, 94150
Slice: A
Site Area (Ha): 0.63
Search Buffer (m): 1000

Site Details

Site at 403910, 94150

Landmark®
INFORMATION GROUP

Tel: 0844 844 9952
Fax: 0844 844 9951
Web: www.envirocheck.co.uk



© Crown Copyright. All Rights Reserved. License Number 100022432.

Envirocheck®

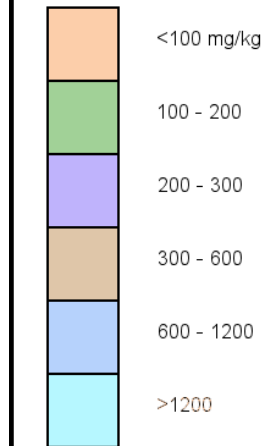
LANDMARK INFORMATION GROUP®

General

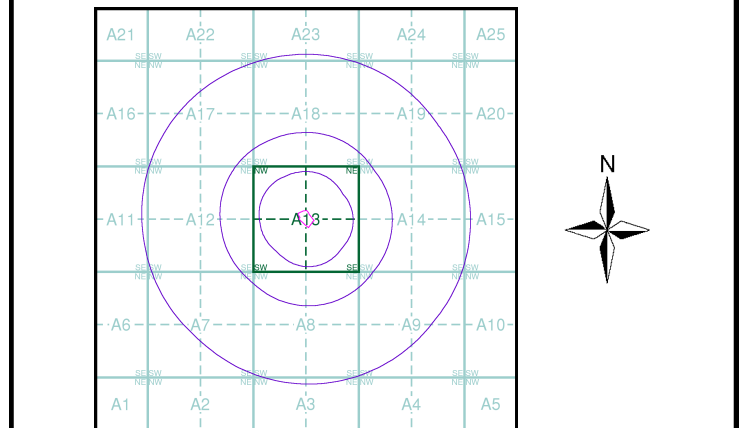
Specified Site Specified Buffer(s) Bearing Reference Point

Estimated Soil Chemistry Lead

Lead Concentrations mg/kg



Estimated Soil Chemistry Lead - Slice A



Order Details

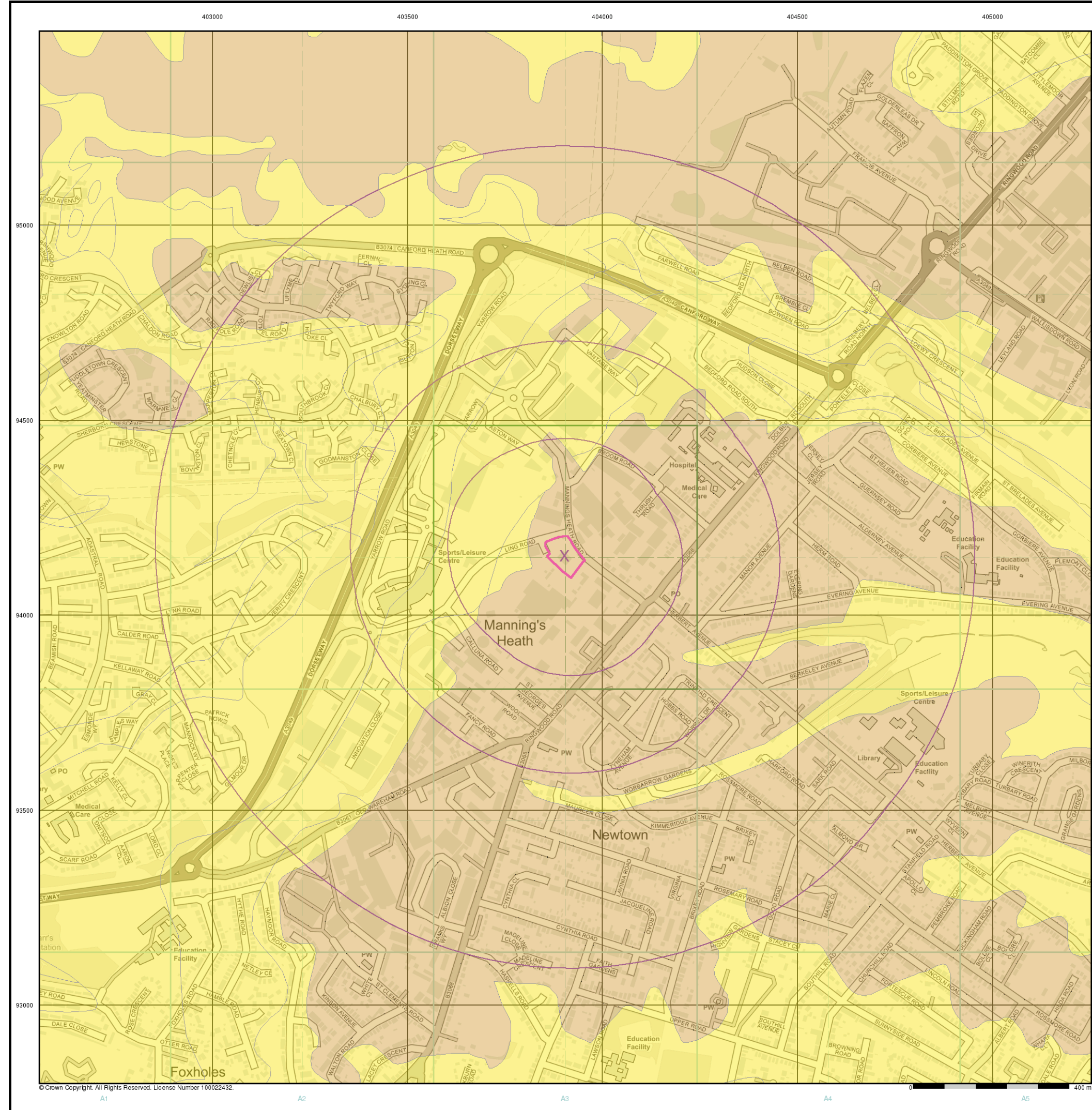
Order Details: 356028781_1_1
Customer Ref: Mannings Heath - SCR
National Grid Reference: 403900, 94150
Slice: A
Site Area (Ha): 0.63
Search Buffer (m): 1000

Site Details

Site at 403910, 94150

Landmark®
INFORMATION GROUP

Tel: 0844 844 9952
Fax: 0844 844 9951
Web: www.envirocheck.co.uk



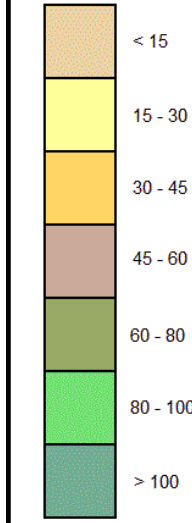
© Crown Copyright. All Rights Reserved. License Number 100022432.

General

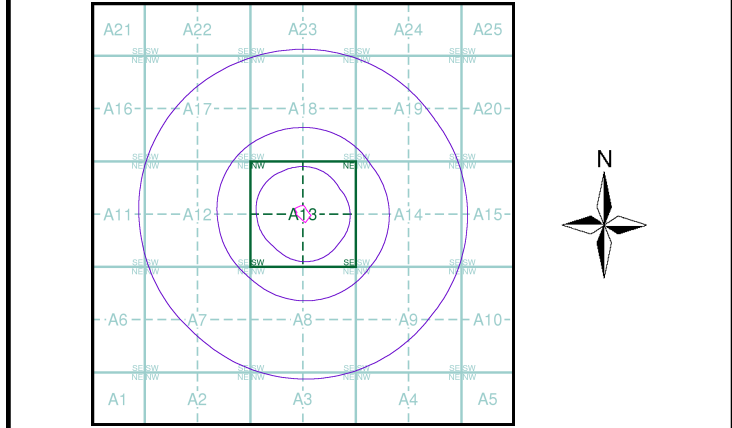
- Specified Site
- Specified Buffer(s)
- Bearing Reference Point

Estimated Soil Chemistry Nickel

Nickel Concentrations mg/kg



Estimated Soil Chemistry Nickel - Slice A



Order Details

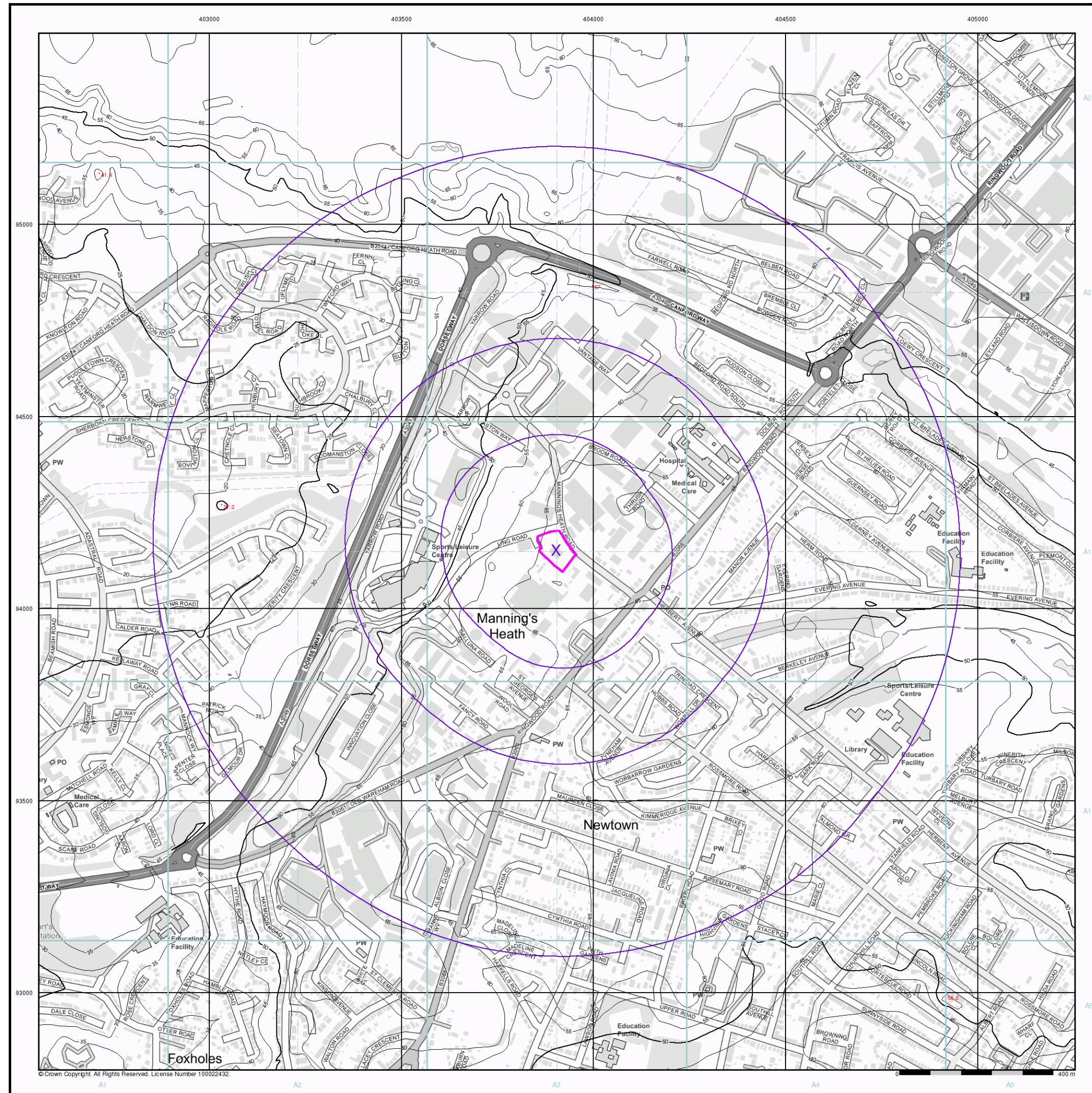
Order Details: 356028781_1_1
Customer Ref: Mannings Heath - SCR
National Grid Reference: 403900, 94150
Slice: A
Site Area (Ha): 0.63
Search Buffer (m): 1000

Site Details

Site at 403910, 94150



Appendix B. Flood Screening Report



© Crown Copyright. All Rights Reserved. License Number 100022432.

Envirocheck®

LANDMARK INFORMATION GROUP®

EA/NRW Flood Data Map (1:10,000)

General

- Specified Site
- Specified Buffer(s)
- Bearing Reference Point

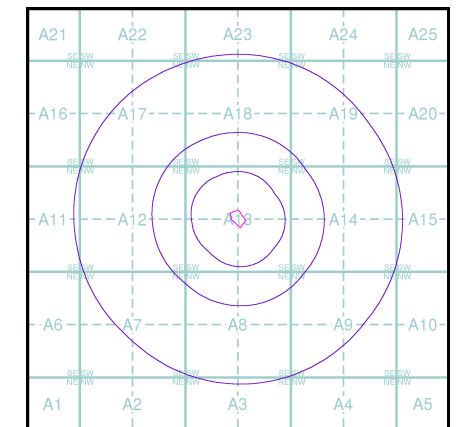
Flood Data

- Extreme Flooding from Rivers or Sea without Defences (Zone 2)
- Flooding from Rivers or Sea without Defences (Zone 3)
- Area Benefiting from Flood Defence
- Flood Water Storage Areas
- Flood Defence

Contours (height in metres)

- Standard Contour
- Master Contour
- Spot Height
- MLW Mean Low Water
- MHW Mean High Water

EA/NRW Flood Data Map - Slice A



Order Details

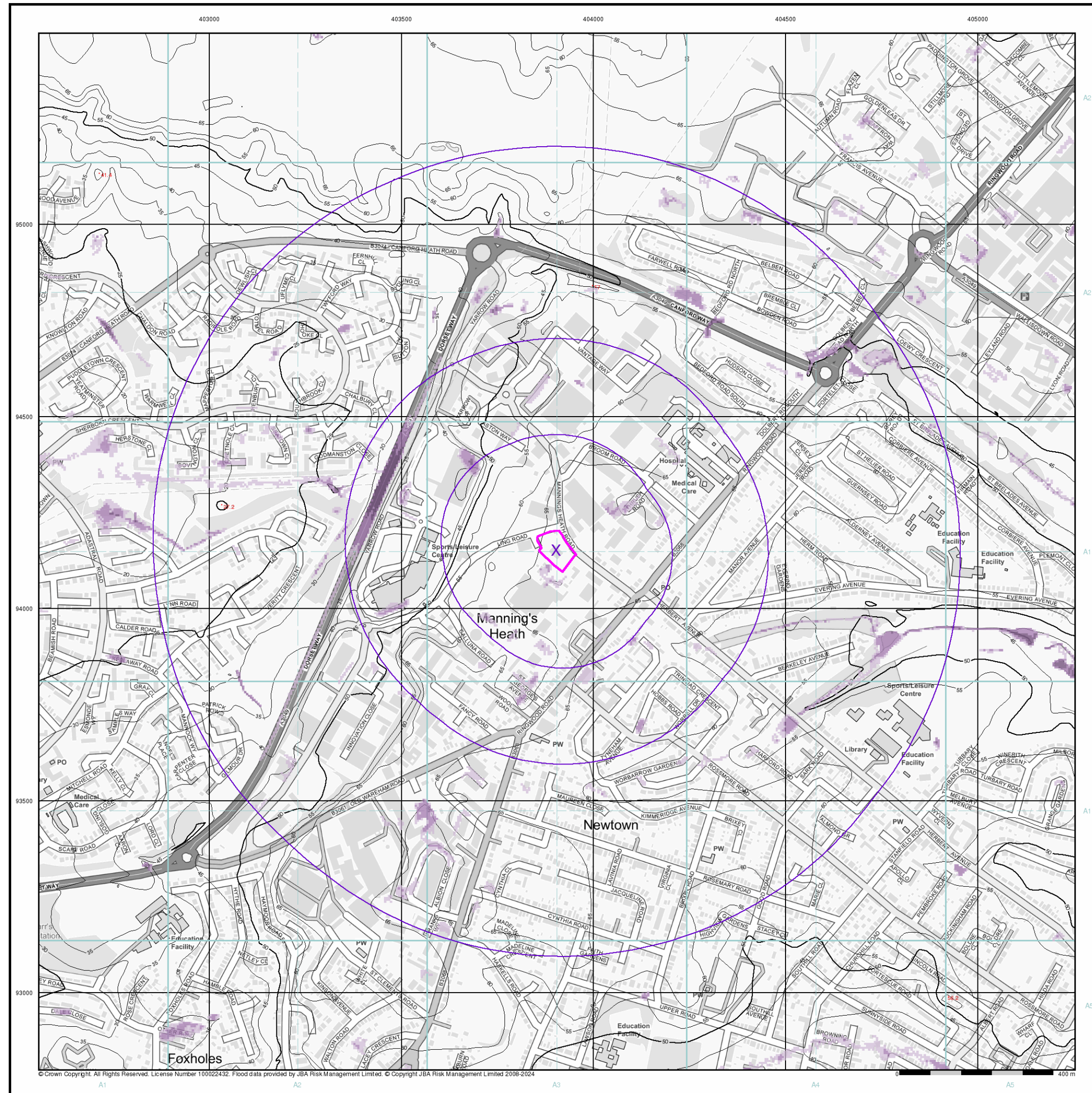
Order Number: 356028781_1_1
Customer Ref: Mannings Heath - SCR
National Grid Reference: 403900, 94150
Slice: A
Site Area (Ha): 0.63
Search Buffer (m): 1000

Site Details

Site at 403910, 94150

Landmark®
INFORMATION GROUP

Tel: 0844 844 9952
Fax: 0844 844 9951
Web: www.envirocheck.co.uk



Envirocheck®

LANDMARK INFORMATION GROUP®

JBA 75 Year Return Flood Map (Undefended) (1:10,000)

General

- Specified Site
- Specified Buffer(s)
- Bearing Reference Point

Modelled Flood Depth

Pluvial Depth	Fluvial Depth	Coastal Depth
0.1m	0.01m - 0.05m	0.01m - 0.05m
0.1m - 0.3m	0.05m - 0.1m	0.05m - 0.1m
0.3m - 1m	0.1m - 0.3m	0.1m - 0.3m
>1m	0.3m - 1m	0.3m - 1m
	>1m	>1m

Contours (height in metres)

Standard Contour: 105, 100, 95

Master Contour: 105, 100, 95

Spot Height: 107.8

MLW: Mean Low Water

MHW: Mean High Water

JBA 75 Year Return Flood Map (Undefended) - Slice A

Order Details

Order Number: 356028781_1_1

Customer Ref: Mannings Heath - SCR

National Grid Reference: 403900, 94150

Slice: A

Site Area (Ha): 0.63

Search Buffer (m): 1000

Site Details

Site at 403910, 94150

Landmark®

INFORMATION GROUP

Tel: 0844 844 9952

Fax: 0844 844 9951

Web: www.envirocheck.co.uk

A Landmark Information Group Service v50.0 20-Aug-2024 Page 2 of 17

JBA 100 Year Return Flood Map (Un defended) (1:10,000)

General

- Specified Site
- Specified Buffer(s)
- Bearing Reference Point

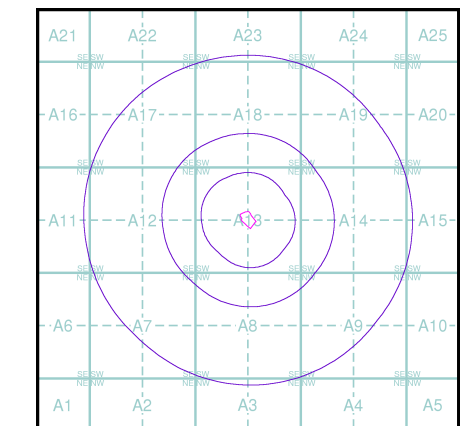
Modelled Flood Depth

Fluvial Depth	Coastal Depth
0.01m - 0.05m	0.01m - 0.05m
0.05m - 0.1m	0.05m - 0.1m
0.1m - 0.3m	0.1m - 0.3m
0.3m - 1m	0.3m - 1m
>1m	>1m

Contours (height in metres)

- Standard Contour
- Master Contour
- Spot Height
- MLW Mean Low Water
- MHW Mean High Water

JBA 100 Year Return Flood Map (Un defended) - Slice A

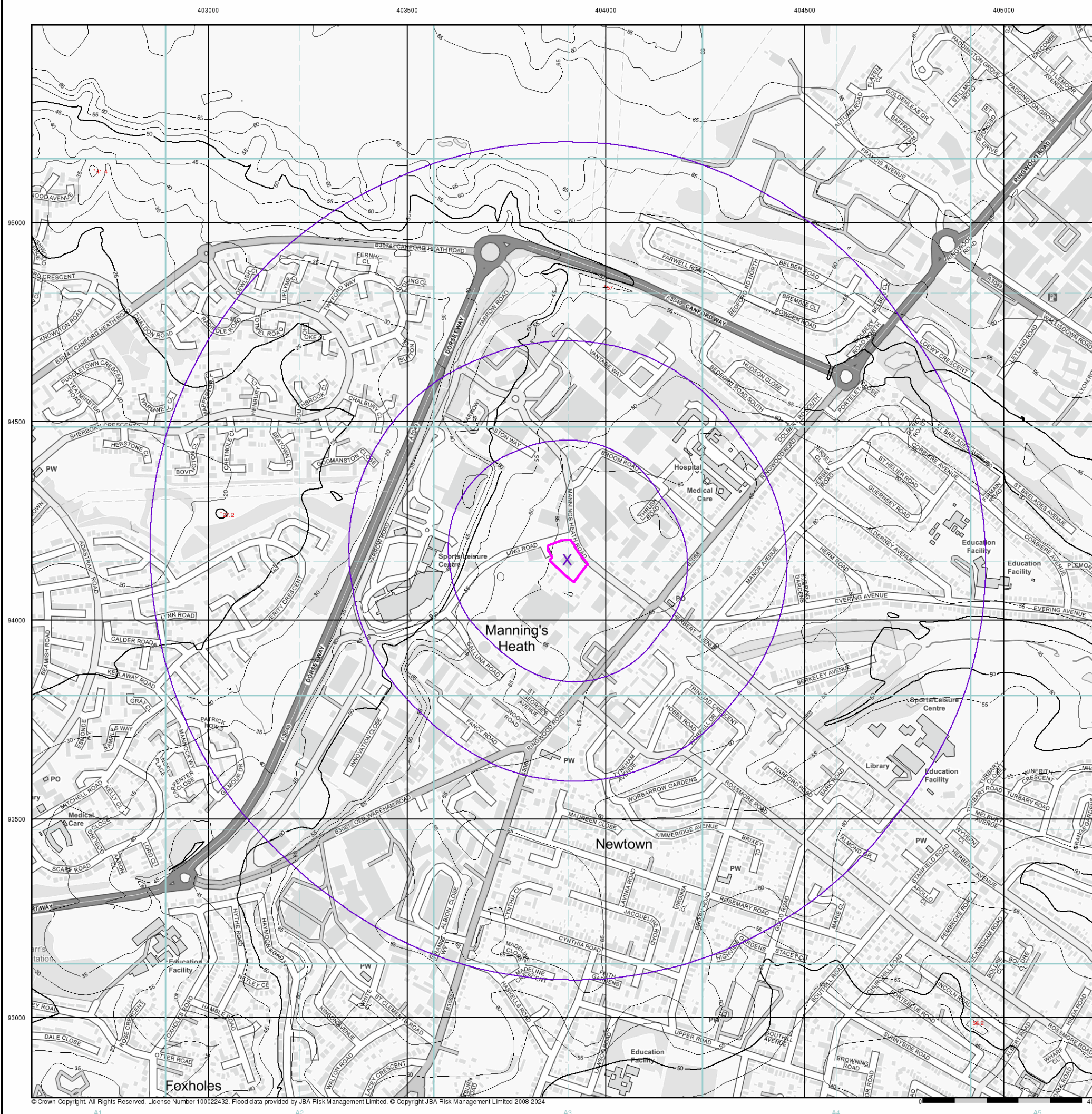


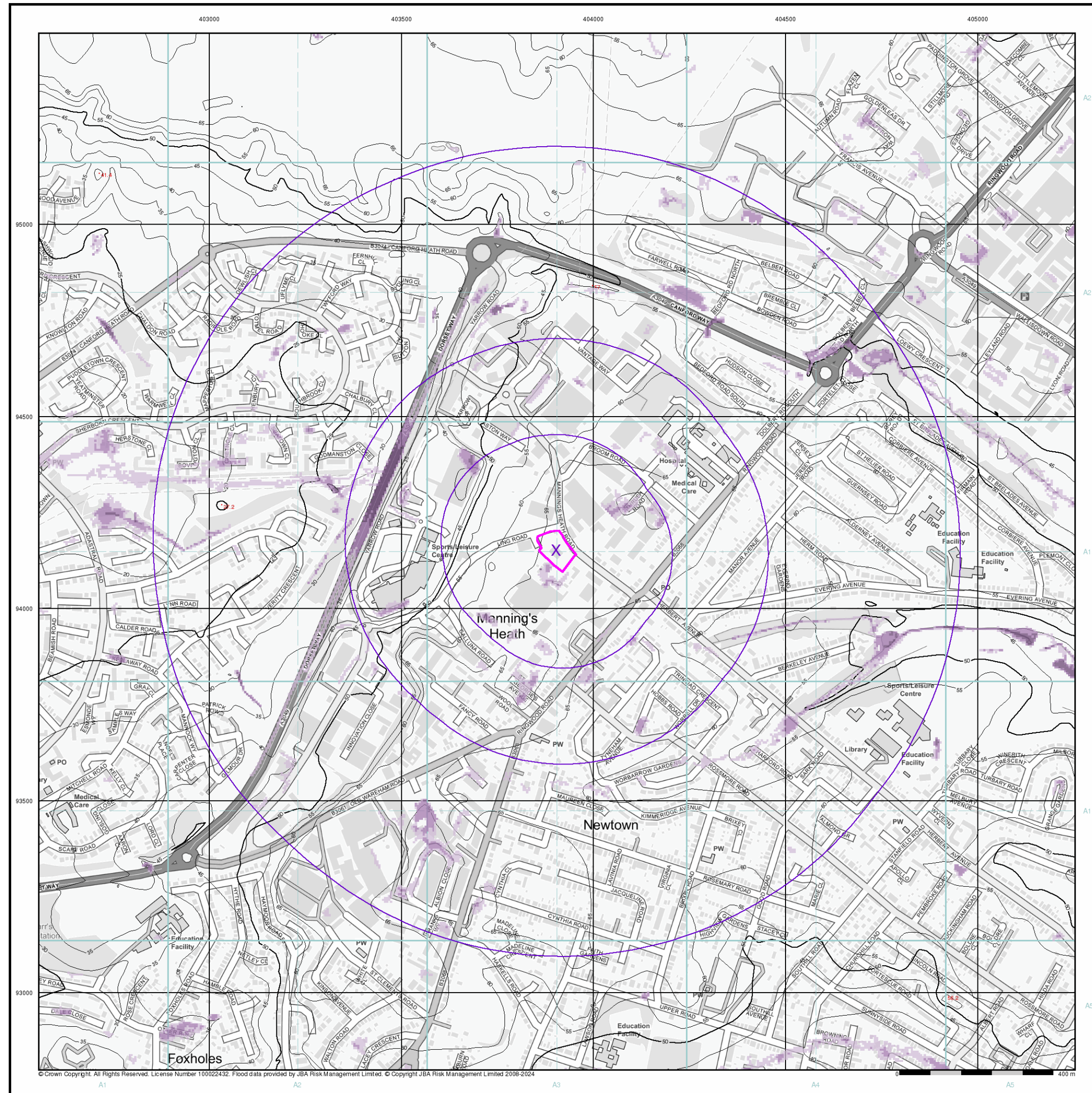
Order Details

Order Number: 356028781_1_1
 Customer Ref: Mannings Heath - SCR
 National Grid Reference: 403900, 94150
 Slice: A
 Site Area (Ha): 0.63
 Search Buffer (m): 1000

Site Details

Site at 403910, 94150





Envirocheck®

LANDMARK INFORMATION GROUP®

JBA 200 Year Return Flood Map (Un defended) (1:10,000)

General

- Specified Site
- Specified Buffer(s)
- Bearing Reference Point

Modelled Flood Depth

Pluvial Depth	Fluvial Depth	Coastal Depth
0.1m	0.01m - 0.05m	0.01m - 0.05m
0.1m - 0.3m	0.05m - 0.1m	0.05m - 0.1m
0.3m - 1m	0.1m - 0.3m	0.1m - 0.3m
>1m	0.3m - 1m	0.3m - 1m
	>1m	>1m

Contours (height in metres)

Standard Contour: 105, 100, 95

Master Contour: 105, 100, 95

Spot Height: 167.8

MLW: Mean Low Water

MHW: Mean High Water

JBA 200 Year Return Flood Map (Un defended) - Slice A

Order Details

Order Number: 356028781_1_1

Customer Ref: Mannings Heath - SCR

National Grid Reference: 403900, 94150

Slice: A

Site Area (Ha): 0.63

Search Buffer (m): 1000

Site Details

Site at 403910, 94150

Landmark®

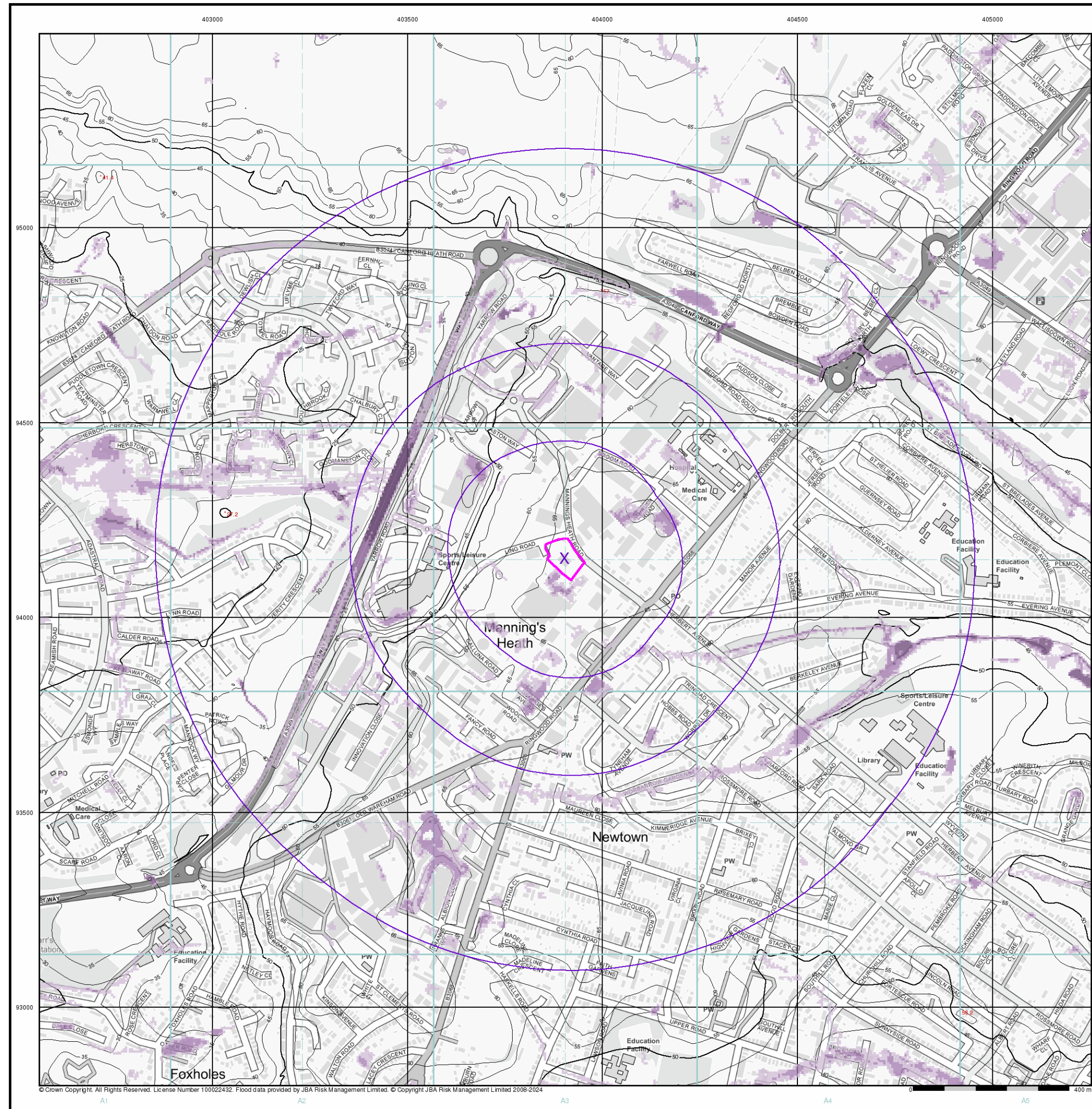
INFORMATION GROUP

Tel: 0844 844 9952

Fax: 0844 844 9951

Web: www.envirocheck.co.uk

A Landmark Information Group Service v50.0 20-Aug-2024 Page 4 of 17



© Crown Copyright. All Rights Reserved. License Number 100022432. Flood data provided by JBA Risk Management Limited. © Copyright JBA Risk Management Limited 2008-2024

Envirocheck®

LANDMARK INFORMATION GROUP®

JBA 1000 Year Return Flood Map (Un defended) (1:10,000)

General

- Specified Site
- Specified Buffer(s)
- Bearing Reference Point

Modelled Flood Depth

Pluvial Depth	Fluvial Depth	Coastal Depth
0.1m	0.01m - 0.05m	0.01m - 0.05m
0.1m - 0.3m	0.05m - 0.1m	0.05m - 0.1m
0.3m - 1m	0.1m - 0.3m	0.1m - 0.3m
>1m	0.3m - 1m	0.3m - 1m
	>1m	>1m

Contours (height in metres)

Standard Contour: 105, 100, 95

Master Contour: 105, 100, 95

Spot Height: 167.8

MLW: Mean Low Water

MHW: Mean High Water

JBA 1000 Year Return Flood Map (Un defended) - Slice A

Order Details

Order Number: 356028781_1_1

Customer Ref: Mannings Heath - SCR

National Grid Reference: 403900, 94150

Slice: A

Site Area (Ha): 0.63

Search Buffer (m): 1000

Site Details

Site at 403910, 94150

Landmark®

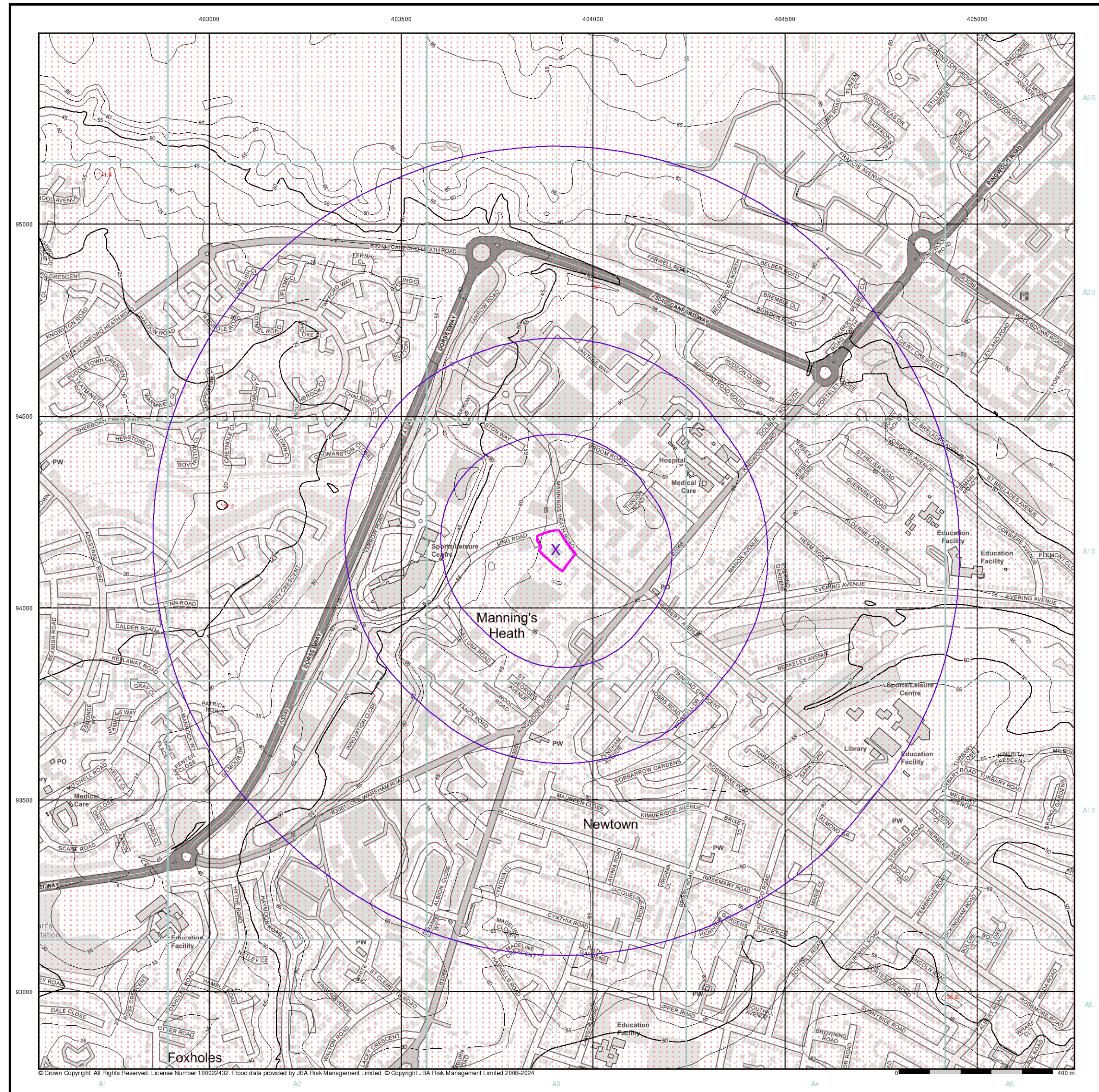
INFORMATION GROUP

Tel: 0844 844 9952

Fax: 0844 844 9951

Web: www.envirocheck.co.uk

A Landmark Information Group Service v50.0 20-Aug-2024 Page 5 of 17



Envirocheck®

LANDMARK INFORMATION GROUP®

JBA Canal Failure Map (1:10,000)

General

- Specified Site
- Specified Buffer(s)
- Bearing Reference Point

Flood Data

- Canal Failure
- Coverage

Contours (height in metres)

Standard Contour: 105, 100, 95

Master Contour: 105, 100, 95

Spot Height: 167.8

MLW: Mean Low Water

MHW: Mean High Water

JBA Canal Failure Flood Map - Slice A

Order Details

Order Number:	356028781_1_1
Customer Ref:	Mannings Heath - SCR
National Grid Reference:	403900, 94150
Slice:	A
Site Area (Ha):	0.63
Search Buffer (m):	1000

Site Details

Site at 403910, 94150

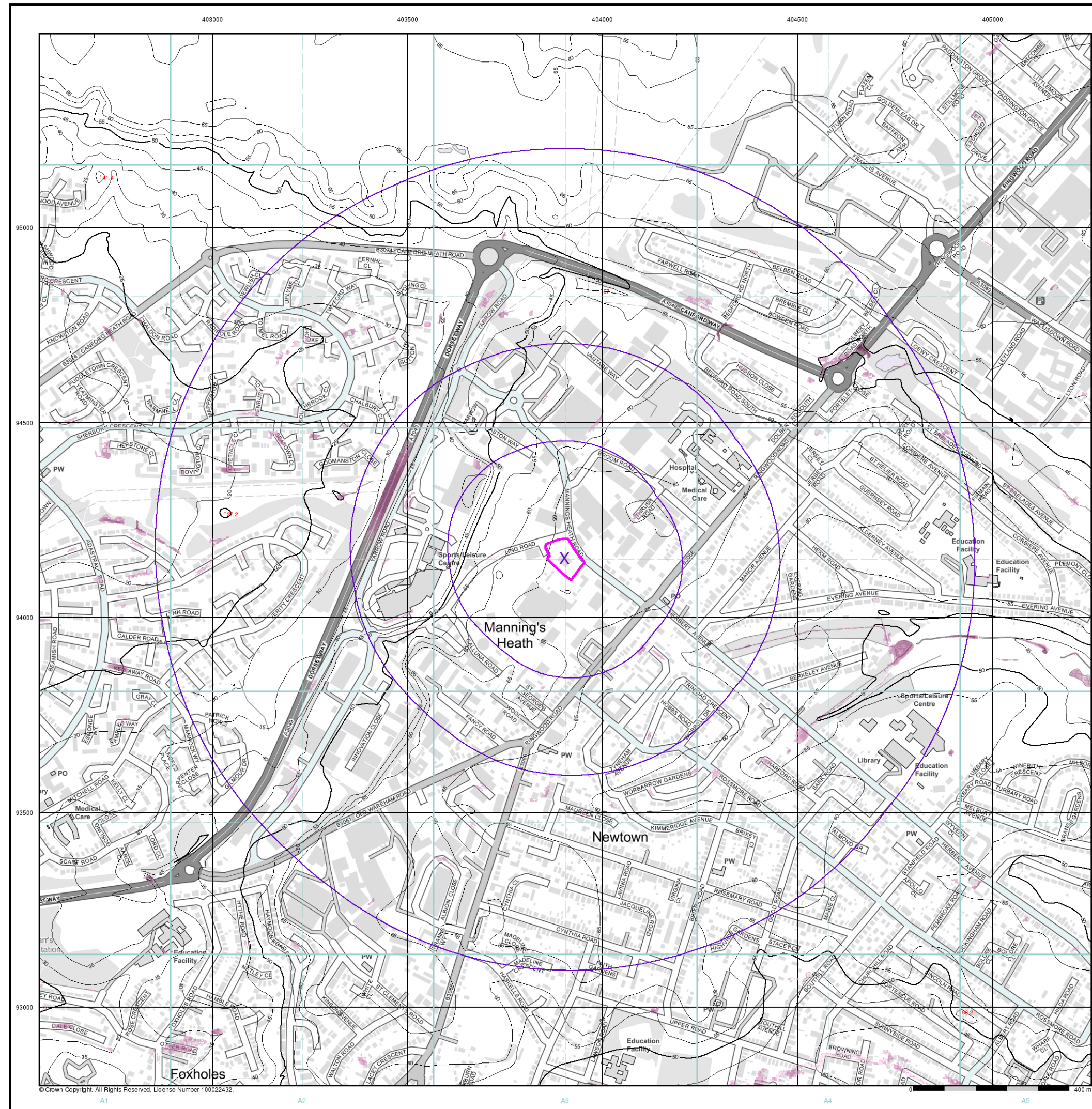
Landmark®

INFORMATION GROUP

Tel: 0844 844 9952
Fax: 0844 844 9951
Web: www.envirocheck.co.uk

A Landmark Information Group Service v50.0 20-Aug-2024 Page 6 of 17

© Crown Copyright. All Rights Reserved. License Number 100022432. Flood data provided by JBA Risk Management Limited. © Copyright JBA Risk Management Limited 2008-2024



© Crown Copyright. All Rights Reserved. License Number 100022432.

Envirocheck®

LANDMARK INFORMATION GROUP®

EANRW Surface Water 30 Year Return Depth Map (1:10,000)

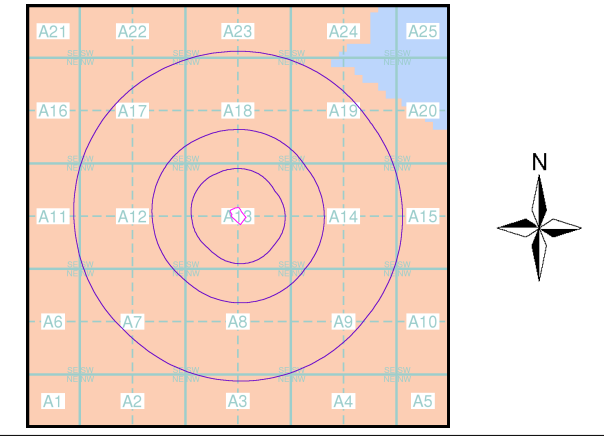
General
Specified Site Specified Buffer(s) Bearing Reference Point

Surface Water Depth
0 - 0.15m
0.15 - 0.30m
0.30 - 0.60m
0.60 - 0.90m
0.90 - 1.20m
> 1.20m

Contours (height in metres)
Standard Contour
Master Contour
Spot Height
MLW Mean Low Water
MHW Mean High Water

Suitability
See the suitability map below
National to county
County to town
Town to street
Street to parcels of land
Property

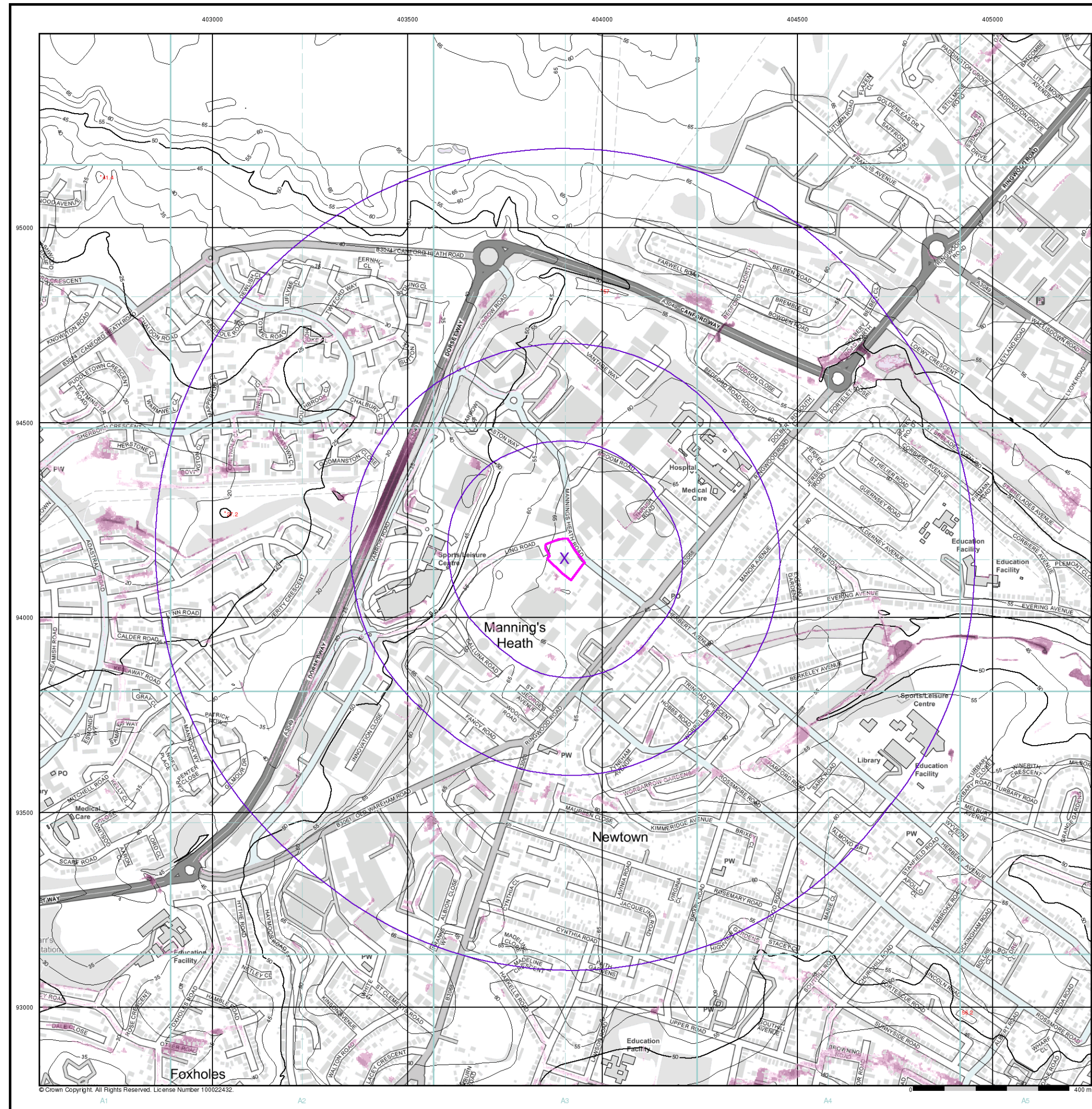
EANRW Suitability Map - Slice A



Order Details
Order Number: 356028781_1_1
Customer Ref: Mannings Heath - SCR
National Grid Reference: 403900, 94150
Slice: A
Site Area (Ha): 0.63
Search Buffer (m): 1000

Site Details
Site at 403910, 94150

Landmark
INFORMATION GROUP
Tel: 0844 844 9952
Fax: 0844 844 9951
Web: www.envirocheck.co.uk



© Crown Copyright. All Rights Reserved. License Number 100022432.

Envirocheck[®]

LANDMARK INFORMATION GROUP[®]

EANRW Surface Water 100 Year Return Depth Map

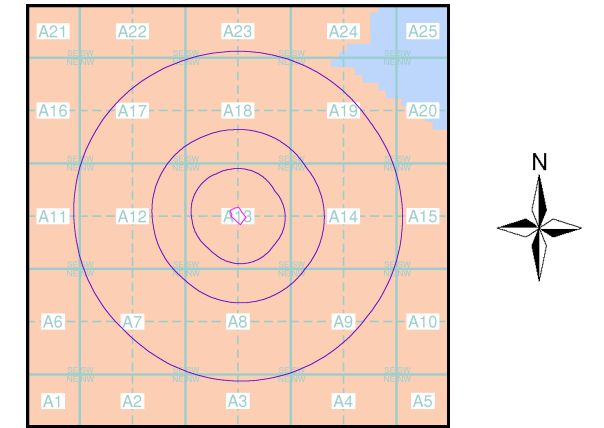
General
Specified Site Specified Buffer(s) Bearing Reference Point

Surface Water Depth
0 - 0.15m
0.15 - 0.30m
0.30 - 0.60m
0.60 - 0.90m
0.90 - 1.20m
> 1.20m

Contours (height in metres)
Standard Contour Master Contour Spot Height
105 100 95
MLW Mean Low Water
MHW Mean High Water
167.8

Suitability
See the suitability map below
National to county
County to town
Town to street
Street to parcels of land
Property

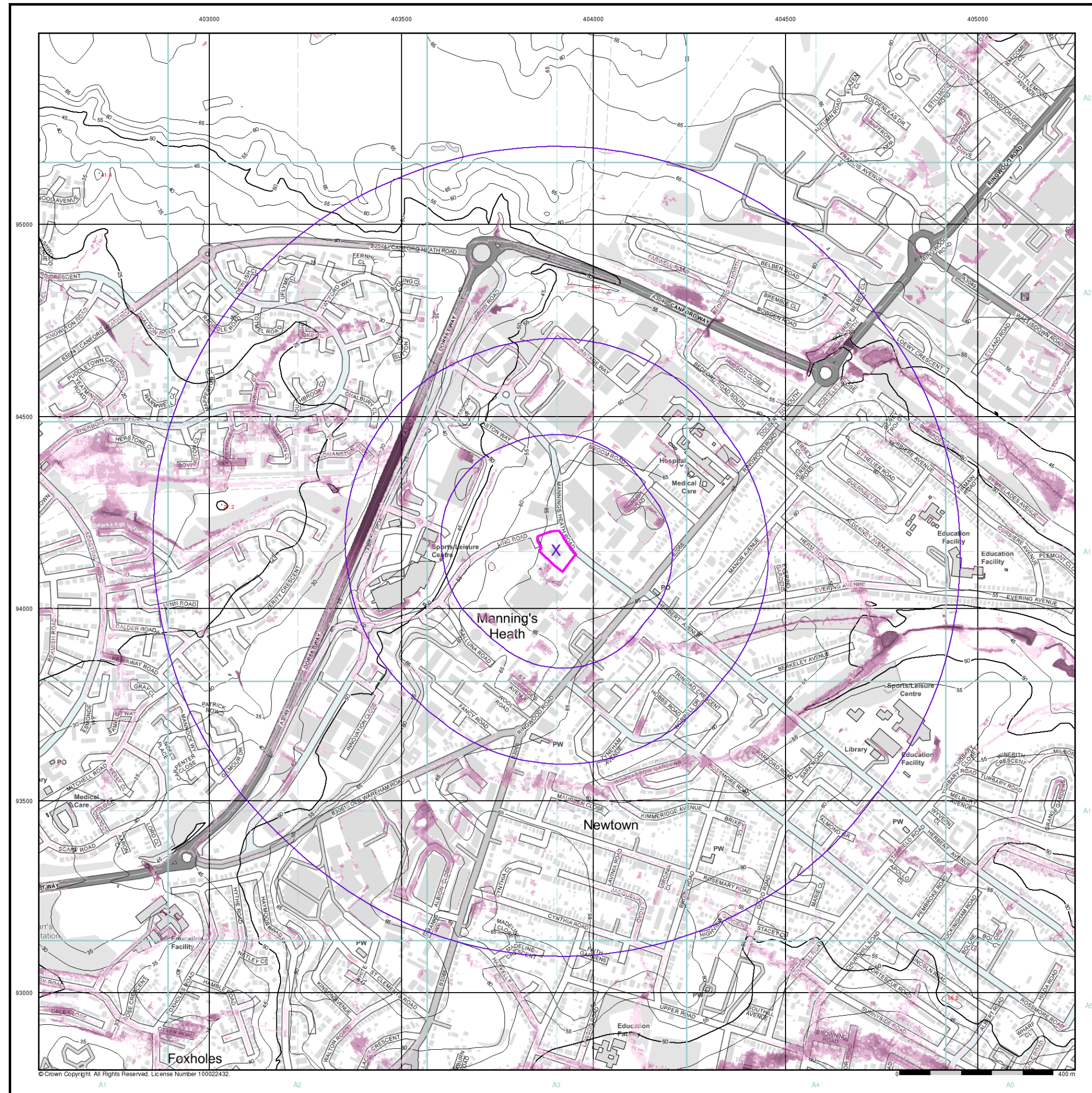
EANRW Suitability Map - Slice A



Order Details
Order Number: 356028781_1_1
Customer Ref: Mannings Heath - SCR
National Grid Reference: 403900, 94150
Slice: A
Site Area (Ha): 0.63
Search Buffer (m): 1000

Site Details
Site at 403910, 94150

Landmark[®]
INFORMATION GROUP
Tel: 0844 844 9952
Fax: 0844 844 9951
Web: www.envirocheck.co.uk



© Crown Copyright. All Rights Reserved. License Number 100022432.

Envirocheck®

LANDMARK INFORMATION GROUP®

EANRW Surface Water 1000 Year Return Depth Map (1:10,000)

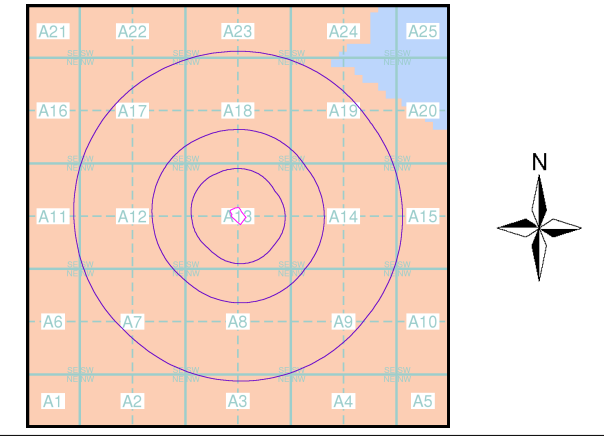
General
Specified Site Specified Buffer(s) Bearing Reference Point

Surface Water Depth
0 - 0.15m
0.15 - 0.30m
0.30 - 0.60m
0.60 - 0.90m
0.90 - 1.20m
> 1.20m

Contours (height in metres)
Standard Contour 105 100 95
Master Contour 105 100 95
Spot Height 167.8
MLW Mean Low Water
MHW Mean High Water

Suitability
See the suitability map below
National to county
County to town
Town to street
Street to parcels of land
Property

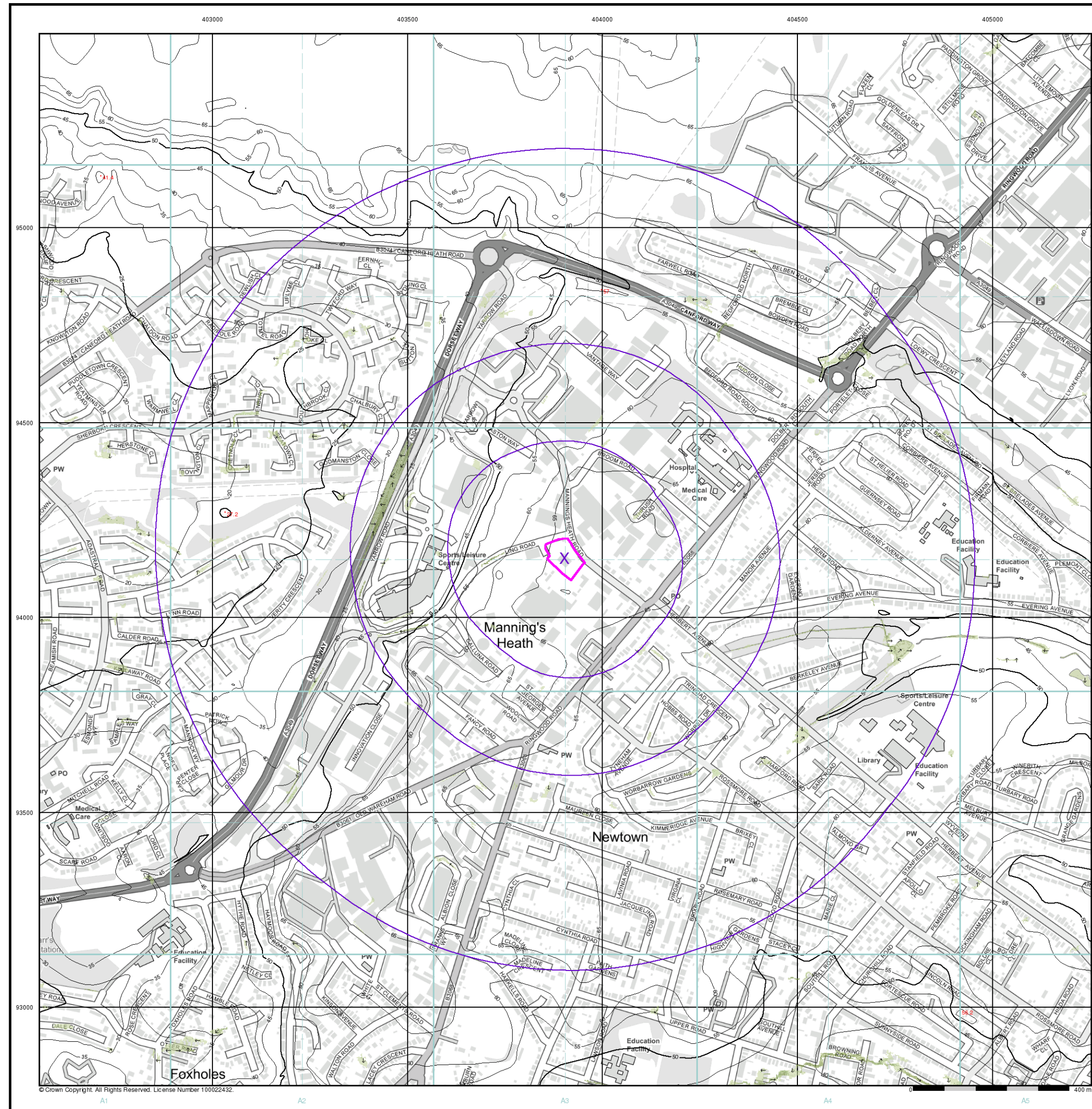
EANRW Suitability Map - Slice A



Order Details
Order Number: 356028781_1_1
Customer Ref: Mannings Heath - SCR
National Grid Reference: 403900, 94150
Slice: A
Site Area (Ha): 0.63
Search Buffer (m): 1000

Site Details
Site at 403910, 94150

Landmark®
INFORMATION GROUP
Tel: 0844 844 9952
Fax: 0844 844 9951
Web: www.envirocheck.co.uk



© Crown Copyright. All Rights Reserved. License Number 100022432.

Envirocheck®

LANDMARK INFORMATION GROUP®


EANRW Surface Water 30 Year Return Velocity and Flow Direction Map (1:10,000)

General
Specified Site Specified Buffer(s) X Bearing Reference Point

Surface Water Velocity and Direction



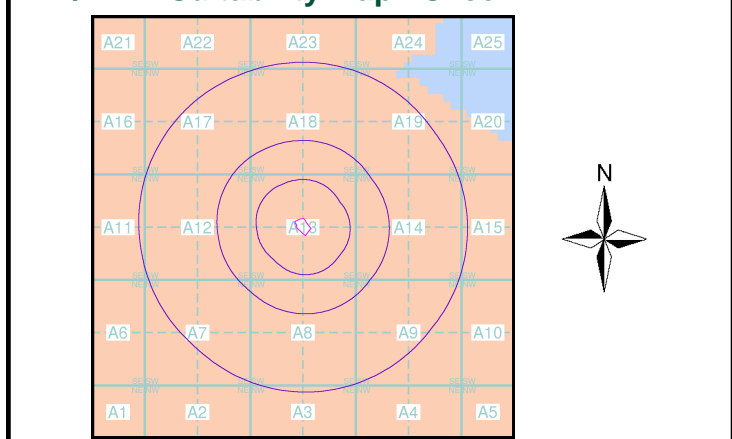
Contours (height in metres)



Suitability



EANRW Suitability Map - Slice A



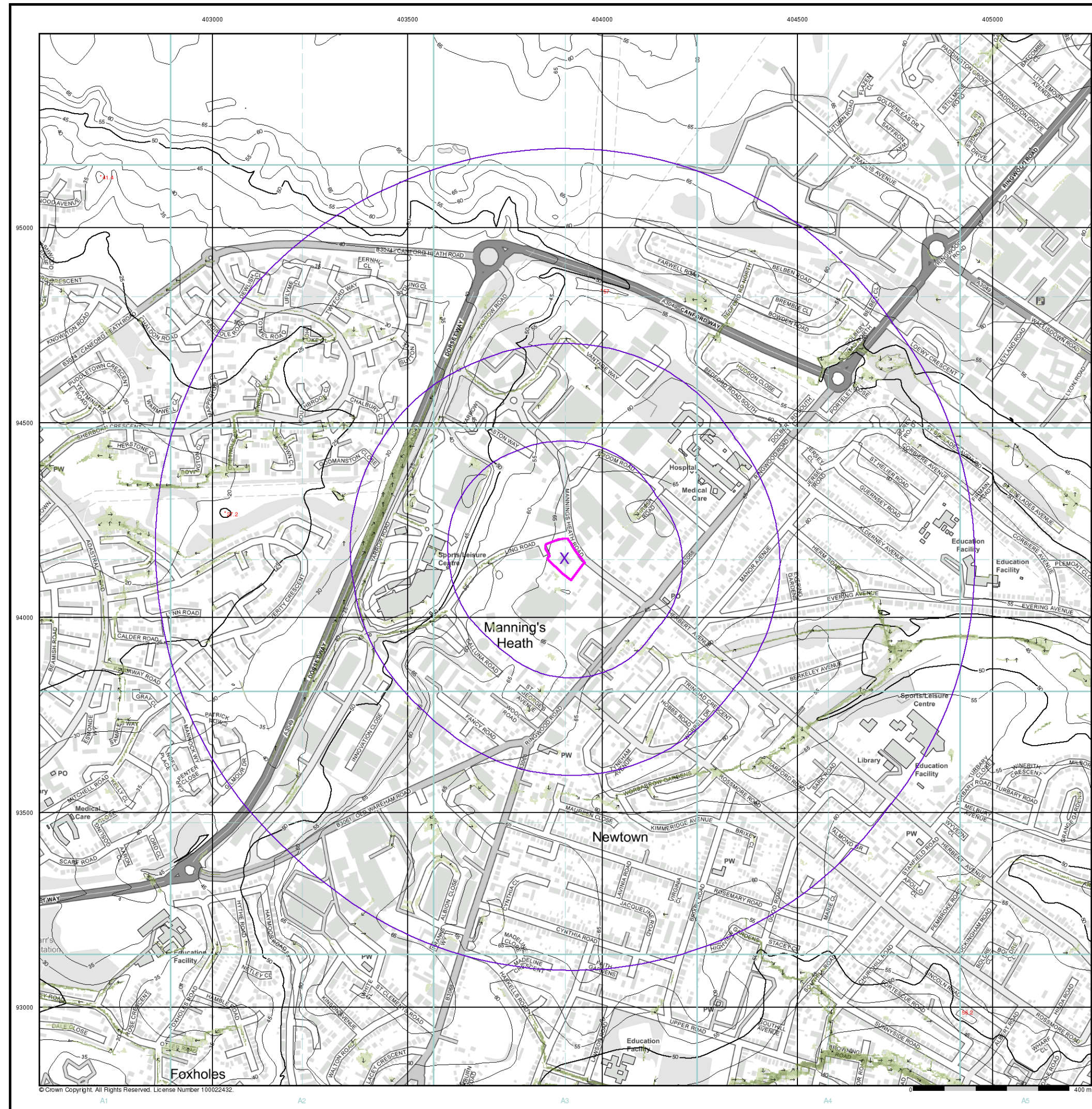
Order Details

Order Number: 356028781_1_1
Customer Ref: Mannings Heath - SCR
National Grid Reference: 403900, 94150
Slice: A
Site Area (Ha): 0.63
Search Buffer (m): 1000

Site Details

Site at 403910, 94150

Landmark
INFORMATION GROUP
Tel: 0844 844 9952
Fax: 0844 844 9951
Web: www.envirocheck.co.uk



© Crown Copyright. All Rights Reserved. License Number 100022432.

Envirocheck®

LANDMARK INFORMATION GROUP®

EANRW Surface Water 100 Year Return Velocity and Flow Direction Map (1:10,000)

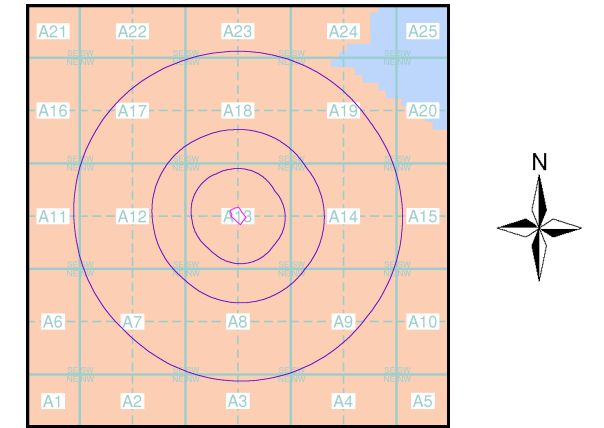
General
Specified Site Specified Buffer(s) Bearing Reference Point

Surface Water Velocity and Direction
0.00 - 0.25m/s
0.25 - 0.50m/s
0.50 - 1.00m/s
1.00 - 2.00m/s
> 2.00m/s
Flow Direction at maximum velocity

Contours (height in metres)
Standard Contour
Master Contour
Spot Height *167.8
MLW Mean Low Water
MHV Mean High Water

Suitability
See the suitability map below
National to county
County to town
Town to street
Street to parcels of land
Property

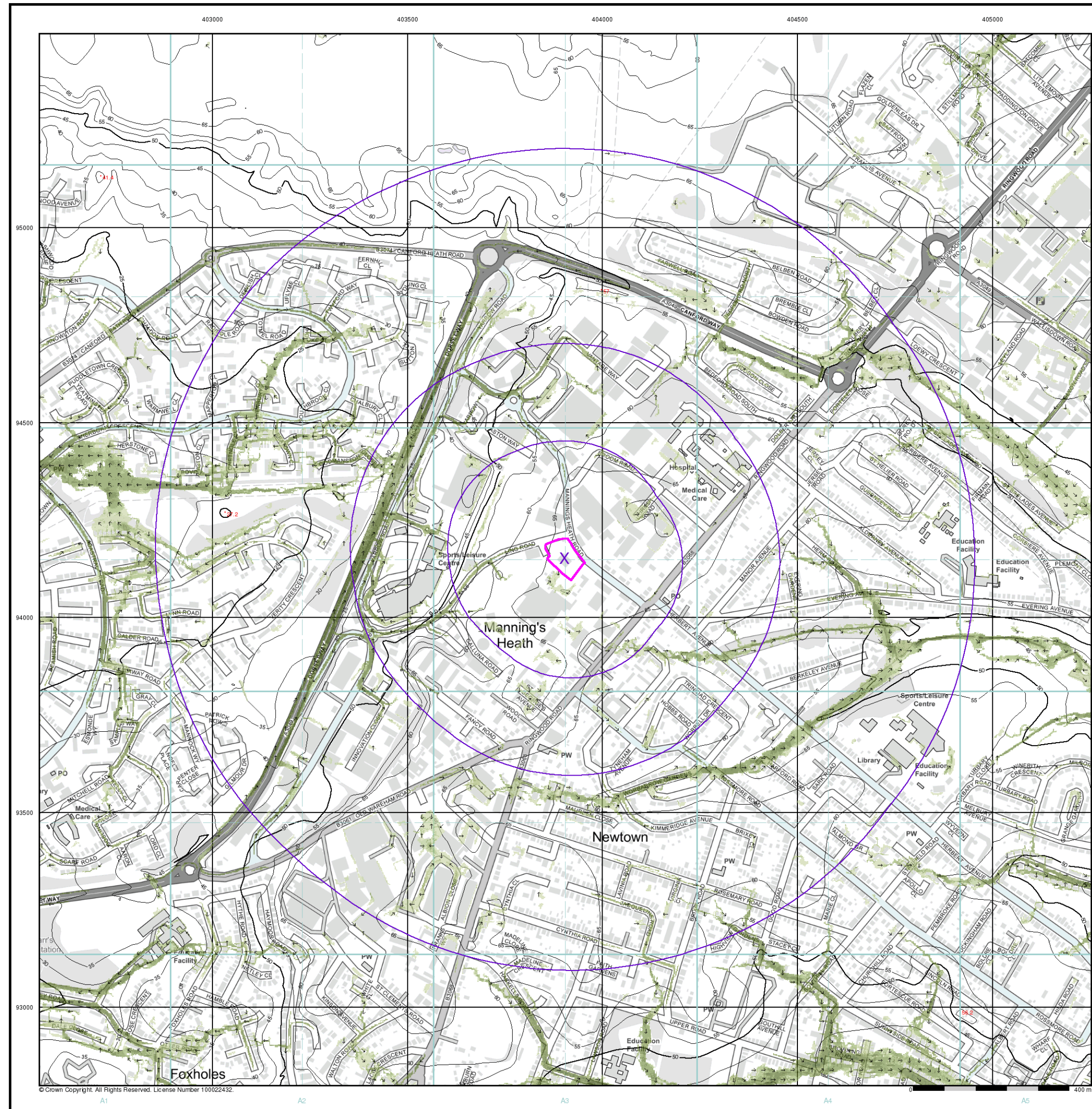
EANRW Suitability Map - Slice A



Order Details
Order Number: 356028781_1_1
Customer Ref: Mannings Heath - SCR
National Grid Reference: 403900, 94150
Slice: A
Site Area (Ha): 0.63
Search Buffer (m): 1000

Site Details
Site at 403910, 94150

Landmark
INFORMATION GROUP
Tel: 0844 844 9952
Fax: 0844 844 9951
Web: www.envirocheck.co.uk



© Crown Copyright. All Rights Reserved. License Number 100022432.

Envirocheck®

LANDMARK INFORMATION GROUP®

EANRW Surface Water 1000 Year Return Velocity and Flow Direction Map (1:10,000)

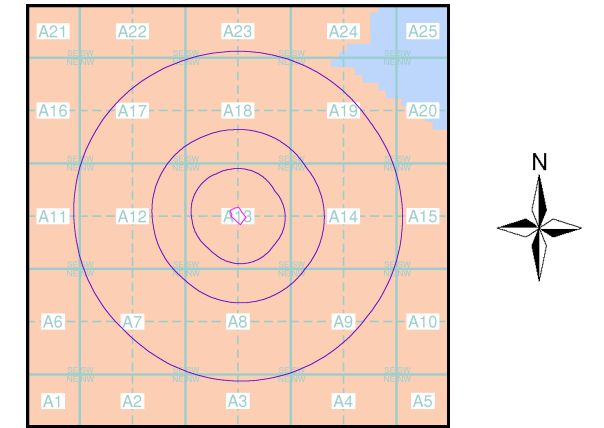
General
Specified Site Specified Buffer(s) Bearing Reference Point

Surface Water Velocity and Direction
0.00 - 0.25m/s
0.25 - 0.50m/s
0.50 - 1.00m/s
1.00 - 2.00m/s
> 2.00m/s
Flow Direction at maximum velocity

Contours (height in metres)
Standard Contour
Master Contour
Spot Height *167.8
MLW Mean Low Water
MHW Mean High Water

Suitability
See the suitability map below
National to county
County to town
Town to street
Street to parcels of land
Property

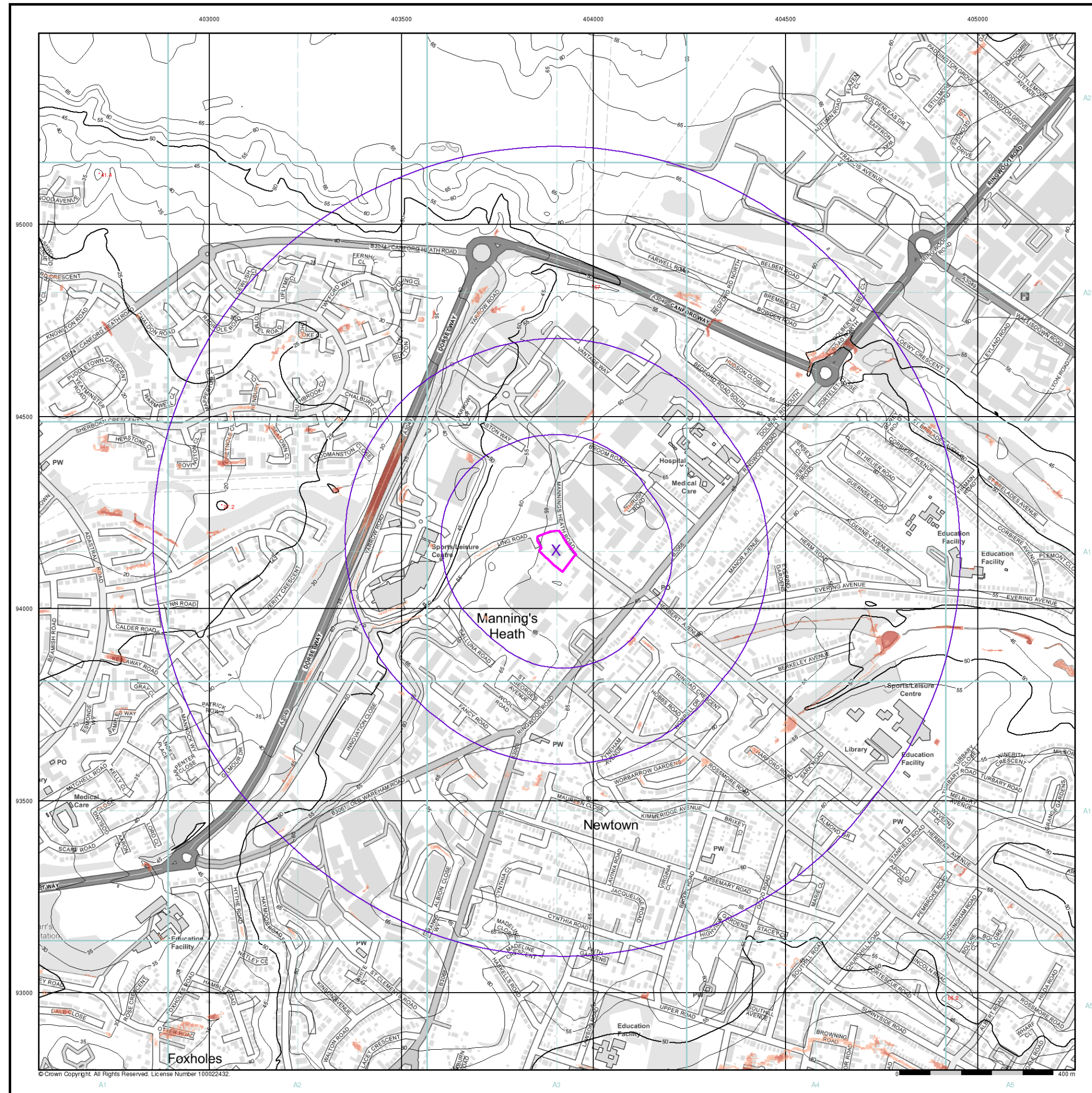
EANRW Suitability Map - Slice A



Order Details
Order Number: 356028781_1_1
Customer Ref: Mannings Heath - SCR
National Grid Reference: 403900, 94150
Slice: A
Site Area (Ha): 0.63
Search Buffer (m): 1000

Site Details
Site at 403910, 94150

Landmark
INFORMATION GROUP
Tel: 0844 844 9952
Fax: 0844 844 9951
Web: www.envirocheck.co.uk



© Crown Copyright. All Rights Reserved. License Number 100022432.

Envirocheck®

LANDMARK INFORMATION GROUP®

E/NRW Surface Water 30 Year Return Hazard Rating Map (1:10,000)

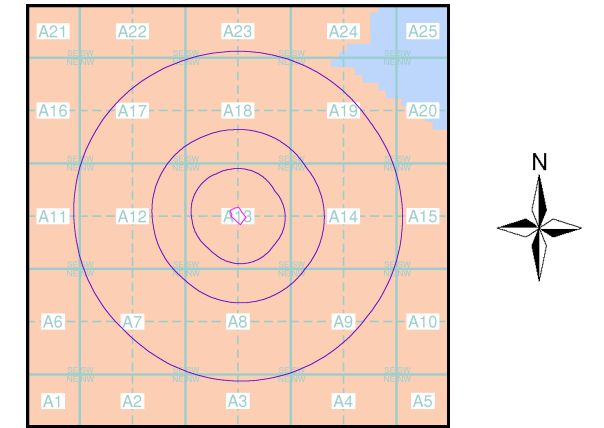
General
Specified Site Specified Buffer(s) Bearing Reference Point

Surface Water Hazard Rating
Low (0.5 – 0.75)
Moderate (0.75 – 1.25)
Significant (1.25 – 2.0)
Extreme (>2.0)

Contours (height in metres)
Standard Contour
Master Contour
Spot Height
MLW Mean Low Water
MHW Mean High Water
167.8

Suitability
See the suitability map below
National to county
County to town
Town to street
Street to parcels of land
Property

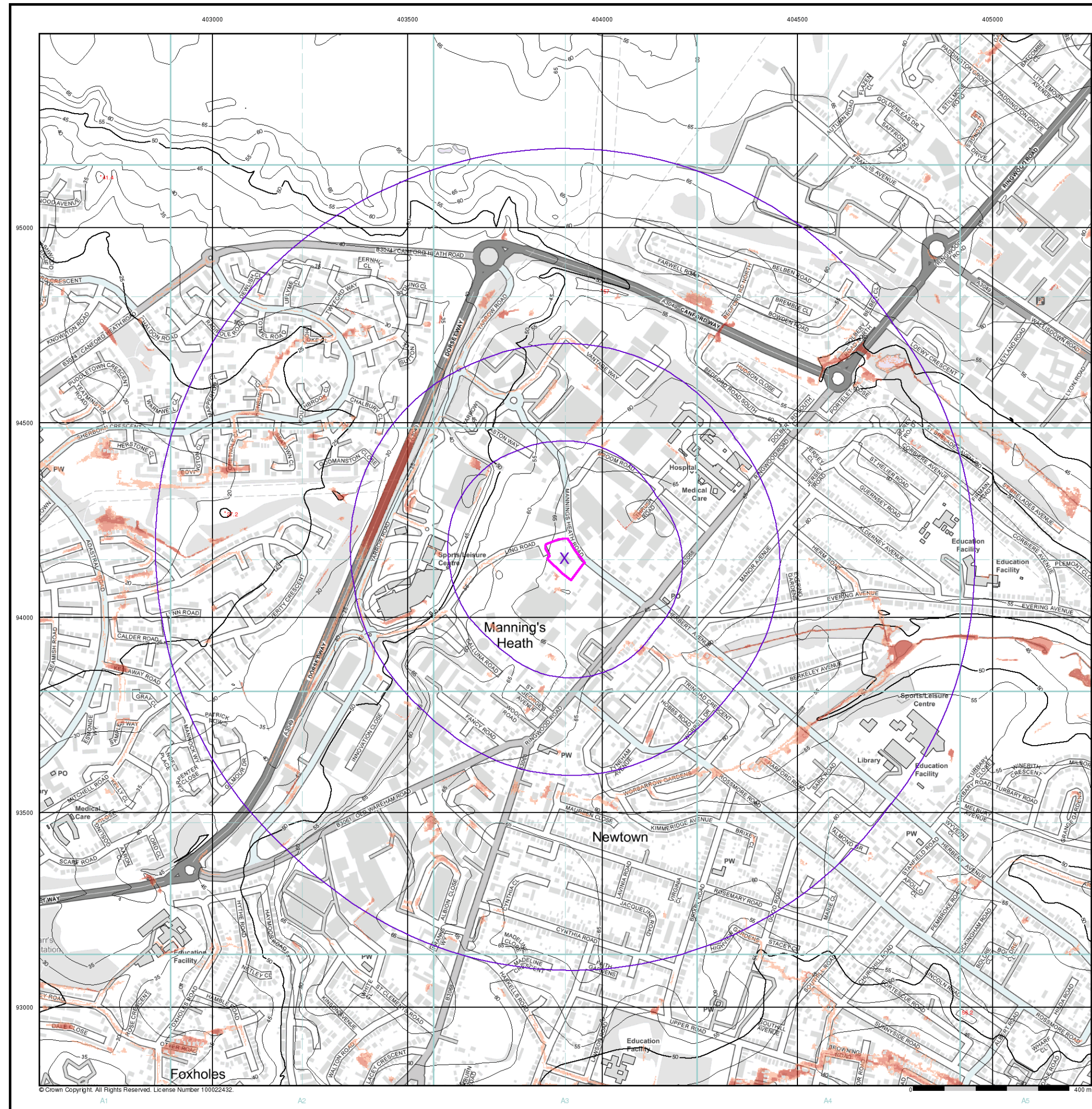
E/NRW Suitability Map - Slice A



Order Details
Order Number: 356028781_1_1
Customer Ref: Mannings Heath - SCR
National Grid Reference: 403900, 94150
Slice: A
Site Area (Ha): 0.63
Search Buffer (m): 1000

Site Details
Site at 403910, 94150

Landmark®
INFORMATION GROUP
Tel: 0844 844 9952
Fax: 0844 844 9951
Web: www.envirocheck.co.uk



© Crown Copyright. All Rights Reserved. License Number 100022432.

Envirocheck®

LANDMARK INFORMATION GROUP®

E/NRW Surface Water 100 Year Return Hazard Rating Map (1:10,000)

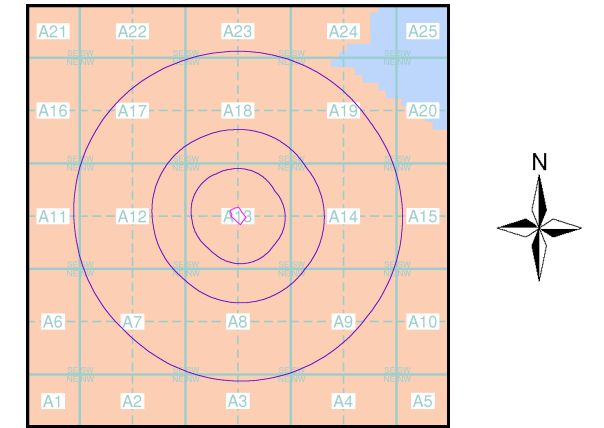
General
Specified Site Specified Buffer(s) Bearing Reference Point

Surface Water Hazard Rating
Low (0.5 – 0.75)
Moderate (0.75 – 1.25)
Significant (1.25 – 2.0)
Extreme (>2.0)

Contours (height in metres)
Standard Contour
Master Contour
Spot Height
MLW Mean Low Water
MHW Mean High Water
167.8

Suitability
See the suitability map below
National to county
County to town
Town to street
Street to parcels of land
Property

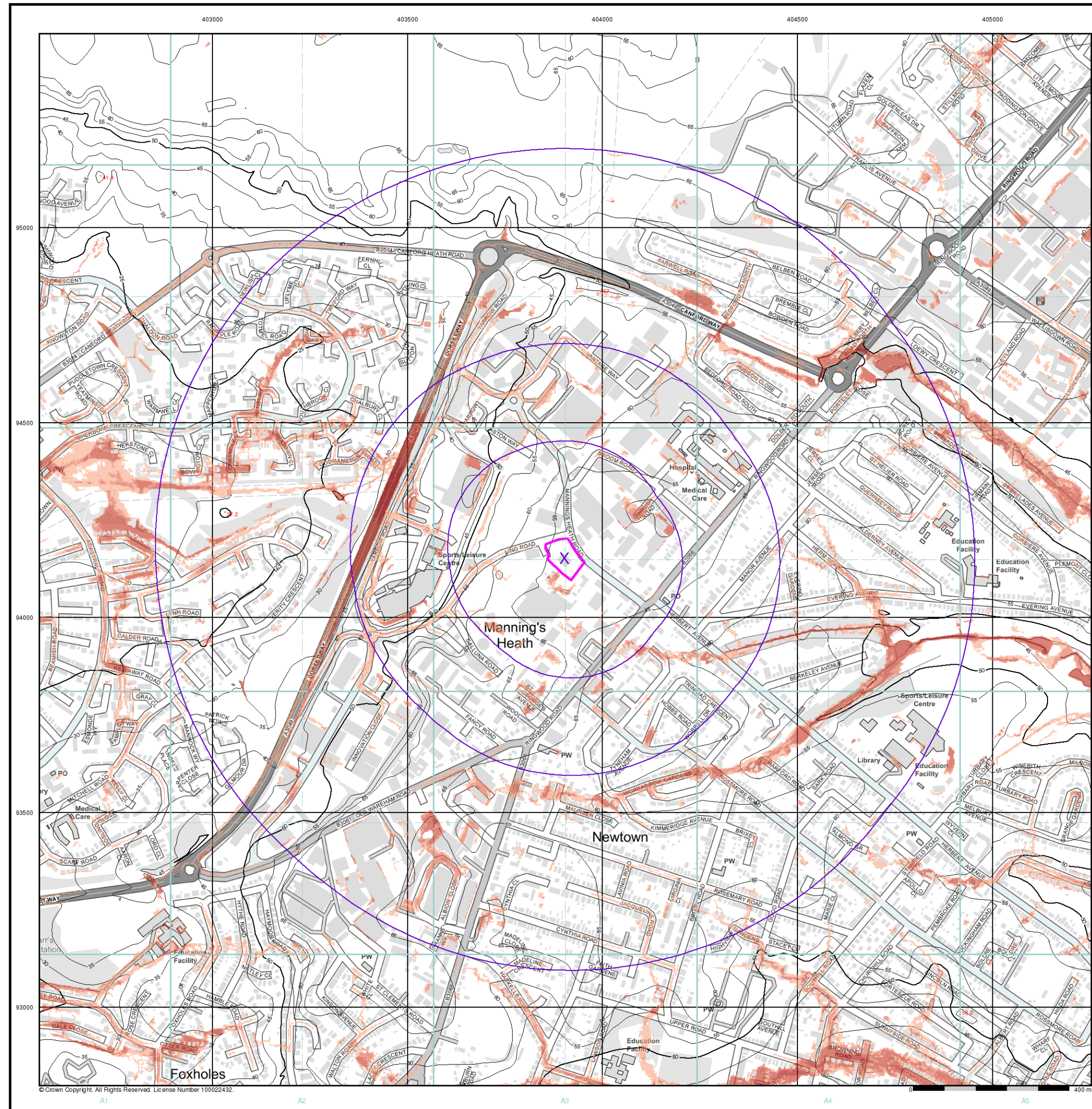
E/NRW Suitability Map - Slice A



Order Details
Order Number: 356028781_1_1
Customer Ref: Mannings Heath - SCR
National Grid Reference: 403900, 94150
Slice: A
Site Area (Ha): 0.63
Search Buffer (m): 1000

Site Details
Site at 403910, 94150

Landmark
INFORMATION GROUP
Tel: 0844 844 9952
Fax: 0844 844 9951
Web: www.envirocheck.co.uk



© Crown Copyright. All Rights Reserved. License Number 100022432.

Envirocheck®

LANDMARK INFORMATION GROUP®

E/NRW Surface Water 1000 Year Return Hazard Rating Map (1:10,000)

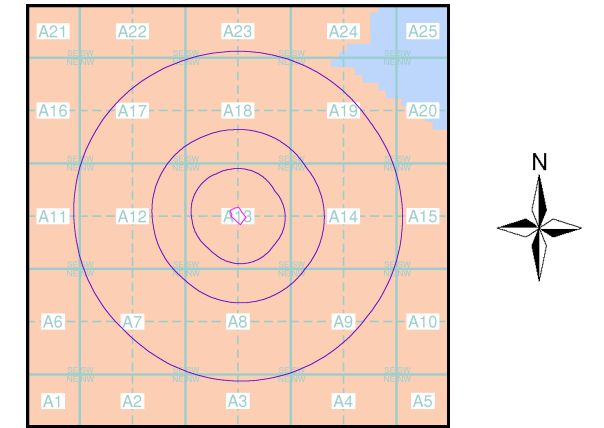
General
Specified Site Specified Buffer(s) Bearing Reference Point

Surface Water Hazard Rating
Low (0.5 – 0.75)
Moderate (0.75 – 1.25)
Significant (1.25 – 2.0)
Extreme (>2.0)

Contours (height in metres)
Standard Contour
Master Contour
Spot Height
MLW Mean Low Water
MHW Mean High Water
167.8

Suitability
See the suitability map below
National to county
County to town
Town to street
Street to parcels of land
Property

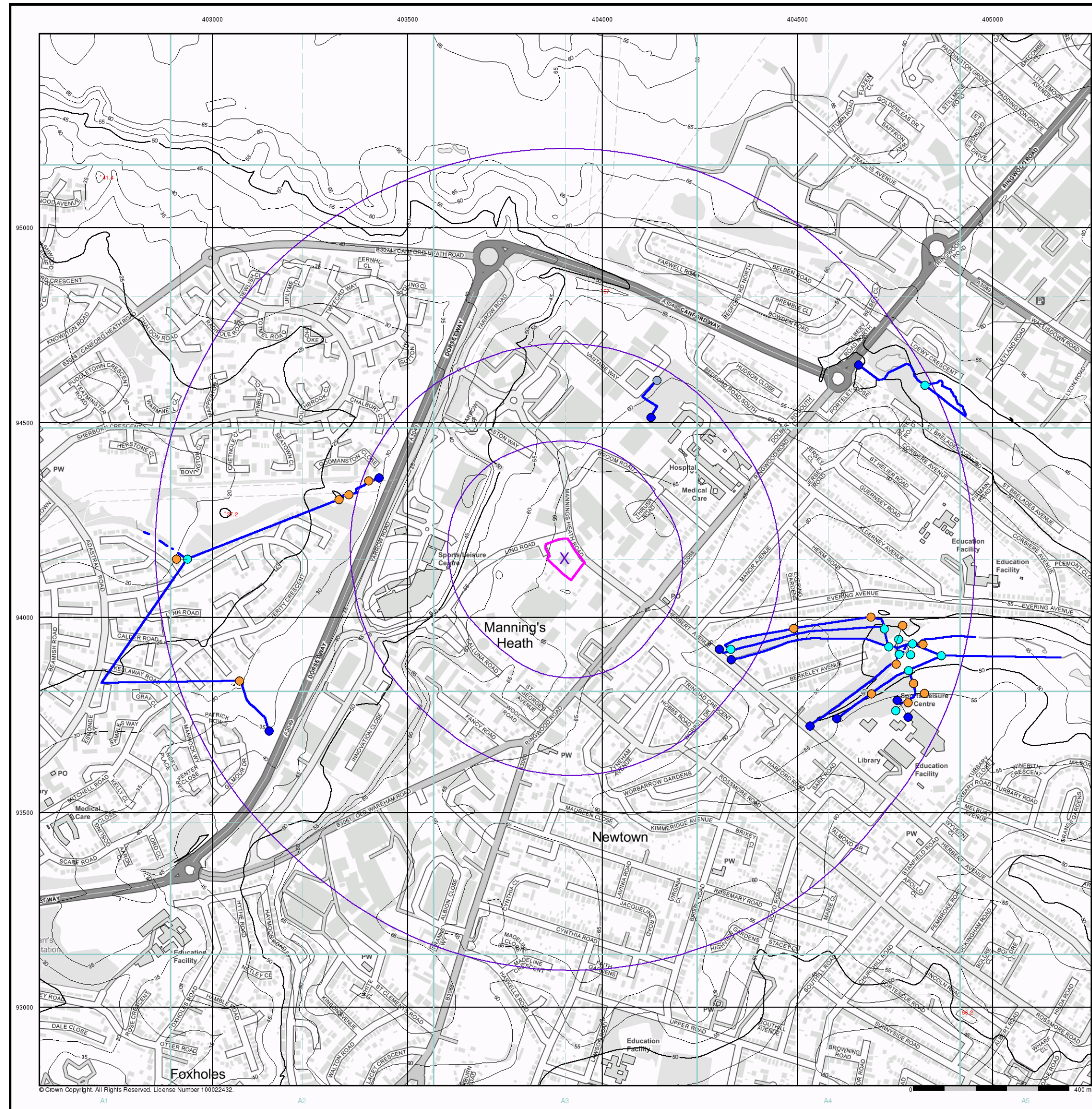
E/NRW Suitability Map - Slice A



Order Details
Order Number: 356028781_1_1
Customer Ref: Mannings Heath - SCR
National Grid Reference: 403900, 94150
Slice: A
Site Area (Ha): 0.63
Search Buffer (m): 1000

Site Details
Site at 403910, 94150

Landmark®
INFORMATION GROUP
Tel: 0844 844 9952
Fax: 0844 844 9951
Web: www.envirocheck.co.uk



© Crown Copyright. All Rights Reserved. License Number 100022432.

Envirocheck®

LANDMARK INFORMATION GROUP®

OS Water Network Lines Map (1:10,000)

General

- Specified Site
- Specified Buffer(s)
- Bearing Reference Point

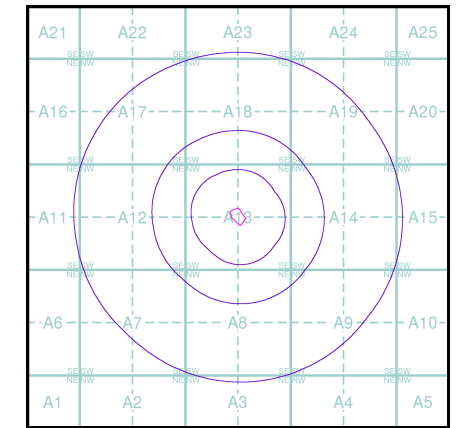
OS Water Network Data

- | | |
|--------------|-------------------------|
| Canal | Drain |
| Reservoir | Other |
| Foreshore | Lake |
| Marsh | Transfer |
| Tidal River | Lock Or Flight Of Locks |
| Inland River | Sea |
| Junction | Source |
| Outlet | Other |
| Pseudo | |

Contours (height in meters)

- Standard Contour 105
- Master Contour 100
- Spot Height 167.3
- MLW Mean Low Water
- MHW Mean High Water

OS Water Network Map - Slice A



Order Details

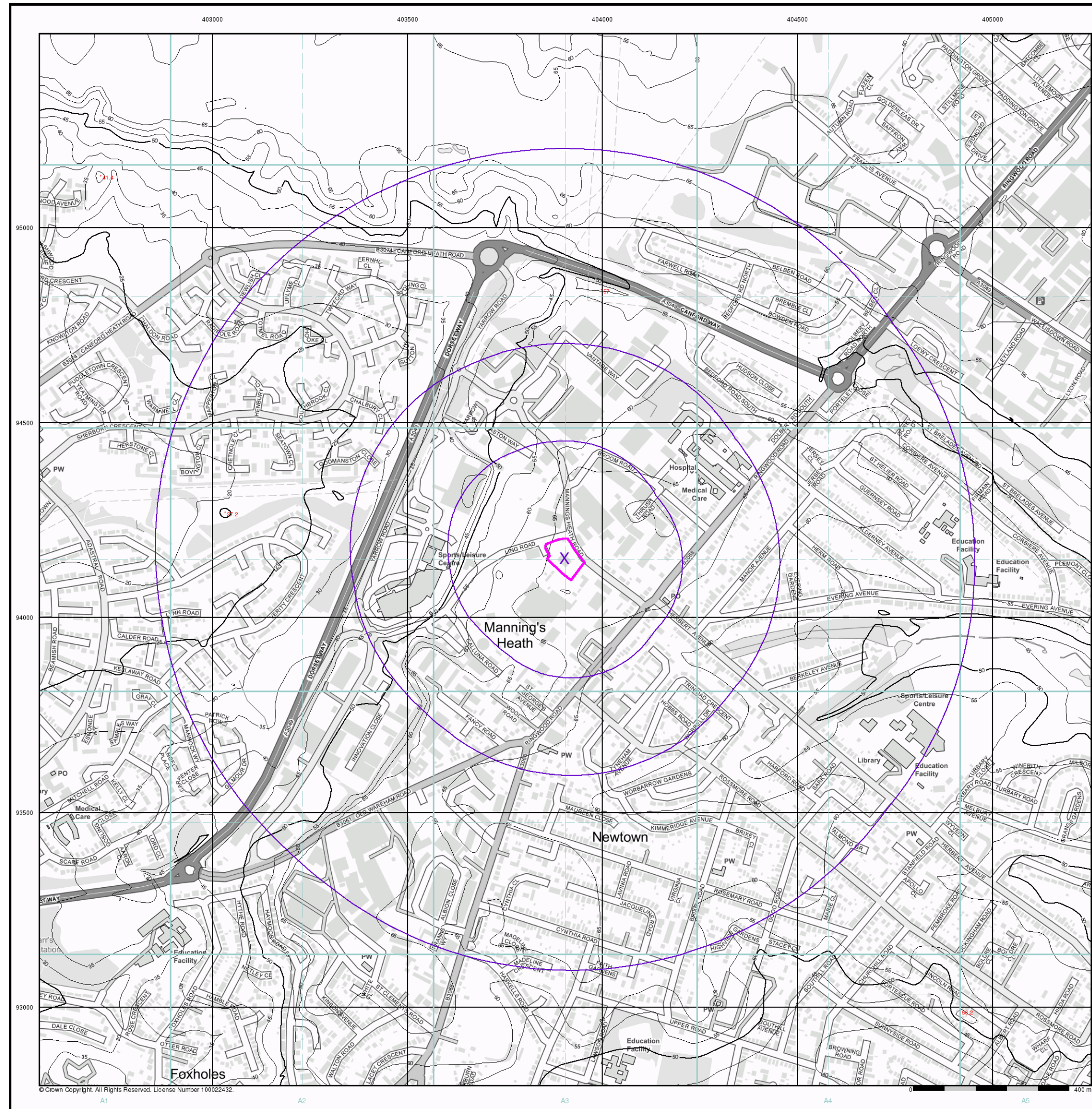
Order Number: 356028781_1_1
Customer Ref: Mannings Heath - SCR
National Grid Reference: 403900, 94150
Slice: A
Site Area (Ha): 0.63
Search Buffer (m): 1000

Site Details

Site at 403910, 94150

Landmark®
INFORMATION GROUP

Tel: 0844 844 9952
Fax: 0844 844 9951
Web: www.envirocheck.co.uk



© Crown Copyright. All Rights Reserved. License Number 100022432.

Envirocheck®

LANDMARK INFORMATION GROUP®

EANRW Historic Flood Map (1:10,000)

General

- Specified Site
- Specified Buffer(s)
- Bearing Reference Point
- Map ID

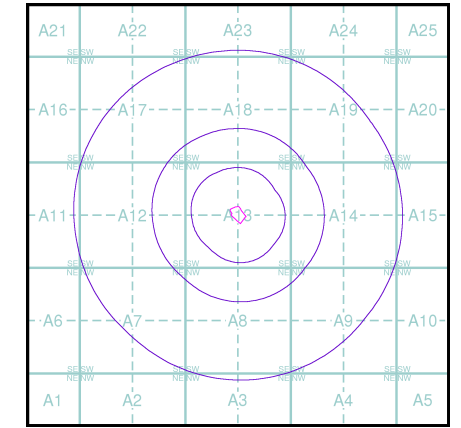
Historic Flood Events Data

- | | |
|--|---------------------------------------|
| Channel Capacity Exceeded (no raised defences) | Obstruction/Blockage - Culvert |
| Channel Capacity Exceeded /Surface Water | Obstruction/Blockage - Debris Screen |
| Groundwater/High Water Table | Operational Failure/Breach of Defence |
| Local Drainage/Surface Water | Other |
| Mechanical Failure | Overtopping of Defences |
| Obstruction/Blockage - Bridge | Surface Water |
| Obstruction/Blockage - Channel | Unknown |
| Historical Flood Liabilities | |

Contours (height in metres)

- Standard Contour 105
- Master Contour 100
- Spot Height 167.8
- MLW Mean Low Water
- MHW Mean High Water

EANRW Historic Flood Map - Slice A



Order Details

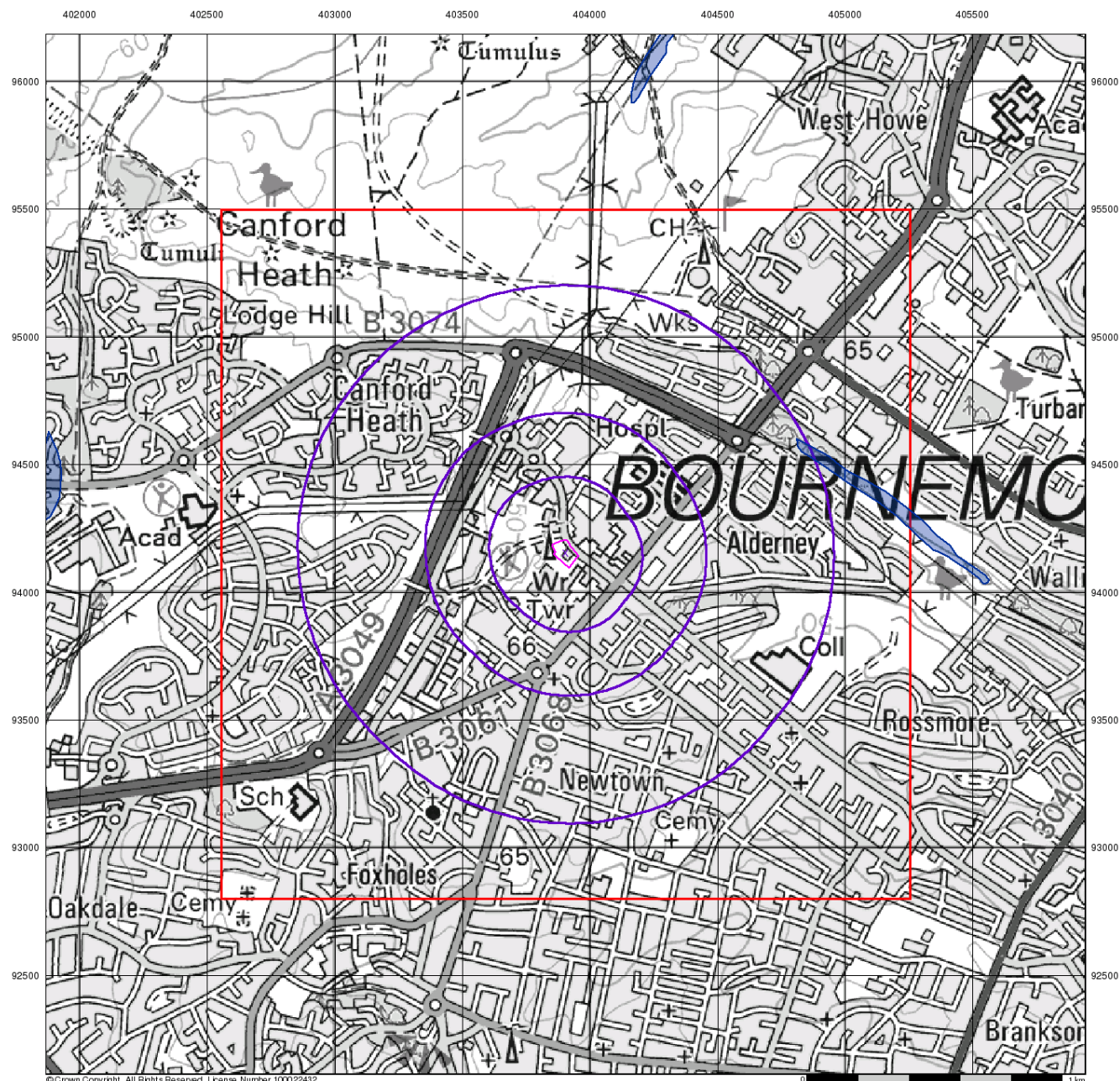
Order Number: 356028781_1_1
Customer Ref: Mannings Heath - SCR
National Grid Reference: 403900, 94150
Slice: A
Site Area (Ha): 0.63
Search Buffer (m): 1000

Site Details

Site at 403910, 94150

Landmark®
INFORMATION GROUP

Tel: 0844 844 9952
Fax: 0844 844 9951
Web: www.envirocheck.co.uk



Envirocheck[®]

LANDMARK INFORMATION GROUP[®]

BGS Flood Data (1:50,000)

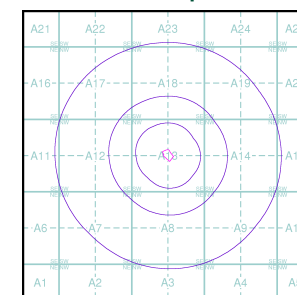
General

- ◊ Specified Site ○ Specified Buffer(s) X Bearing Reference Point
- Slice B Map ID

BGS Geological Indicators of Flooding

- ▨ Coastal
- Inland
- Bodies of Water

BGS Flood Data Map - Slice A



Order Details

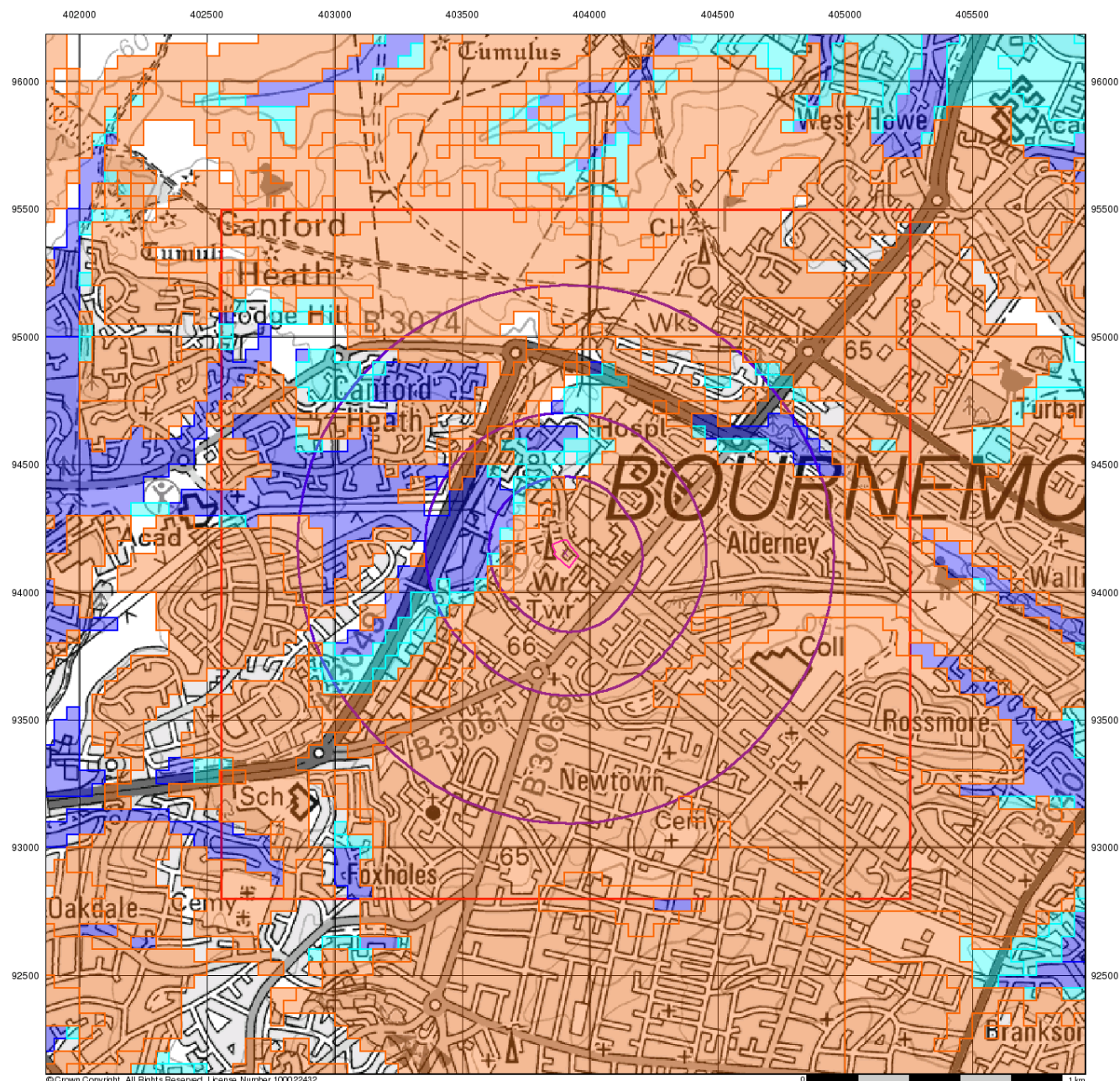
Order Number: 356028781_1_1
 Customer Ref: Mannings Heath - SCR
 National Grid Reference: 403900, 94150
 Slice: A
 Site Area (Ha): 0.63
 Search Buffer (m): 1000

Site Details

Site at 403910, 94150

Landmark[®]
 LANDMARK INFORMATION GROUP

Tel: 0844 844 9952
 Fax: 0844 844 9951
 Web: www.envirocheck.co.uk



© Crown Copyright. All Rights Reserved. License Number 100022432.

0 1 km

Envirocheck[®]

● LANDMARK INFORMATION GROUP[®]

BGS Flood Data (1:50,000)

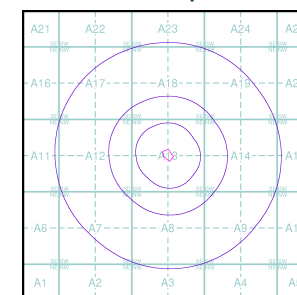
General

- Specified Site
- Specified Buffer(s)
- Bearing Reference Point
- Slice
- Map ID

BGS Groundwater Flooding Susceptibility

- Potential for Groundwater Flooding to Occur at Surface
- Potential for Groundwater Flooding of Property Situated Below Ground Level
- Limited Potential for Groundwater Flooding to Occur

BGS Flood Data Map - Slice A



Order Details

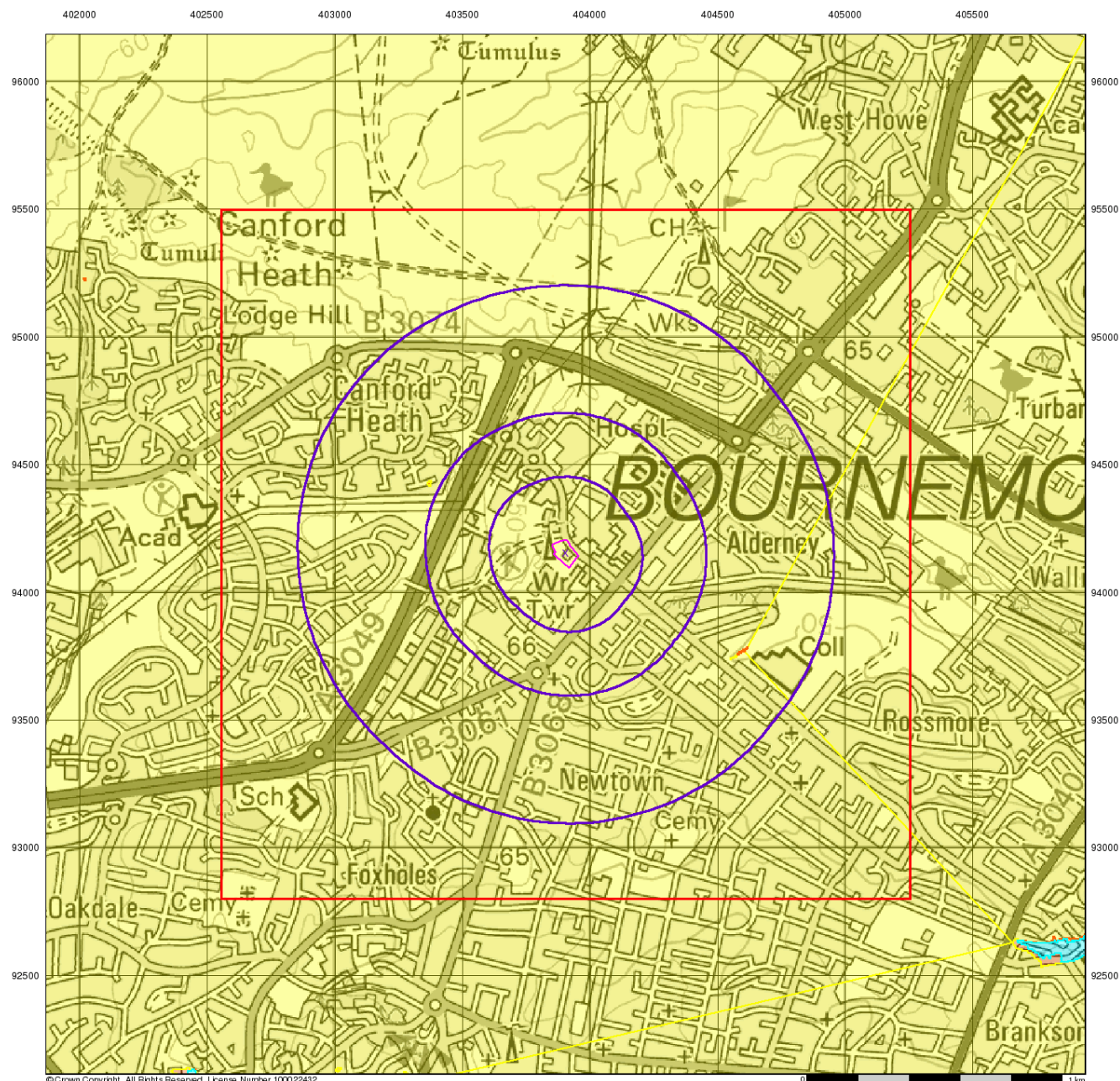
Order Number: 356028781_1_1
Customer Ref: Mannings Heath - SCR
National Grid Reference: 403900, 94150
Slice: A
Site Area (Ha): 0.63
Search Buffer (m): 1000

Site Details

Site at 403910, 94150

Landmark[®]
● LANDMARK INFORMATION GROUP

Tel: 0844 844 9952
Fax: 0844 844 9951
Web: www.envirocheck.co.uk



Envirocheck®

LANDMARK INFORMATION GROUP®

GeoSmart Information Groundwater Flood Map (1:50,000)

General

Specified Site Specified Buffer(s) Bearing Reference Point

Slice

GeoSmart Information Groundwater Flooding Risk

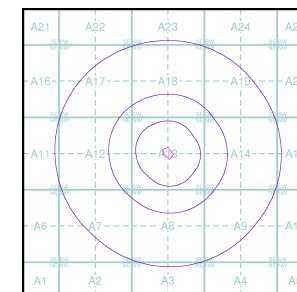
High Risk

Moderate Risk

Low Risk

Negligible Risk

GeoSmart Information Groundwater Flood Map - Slice A



Order Details

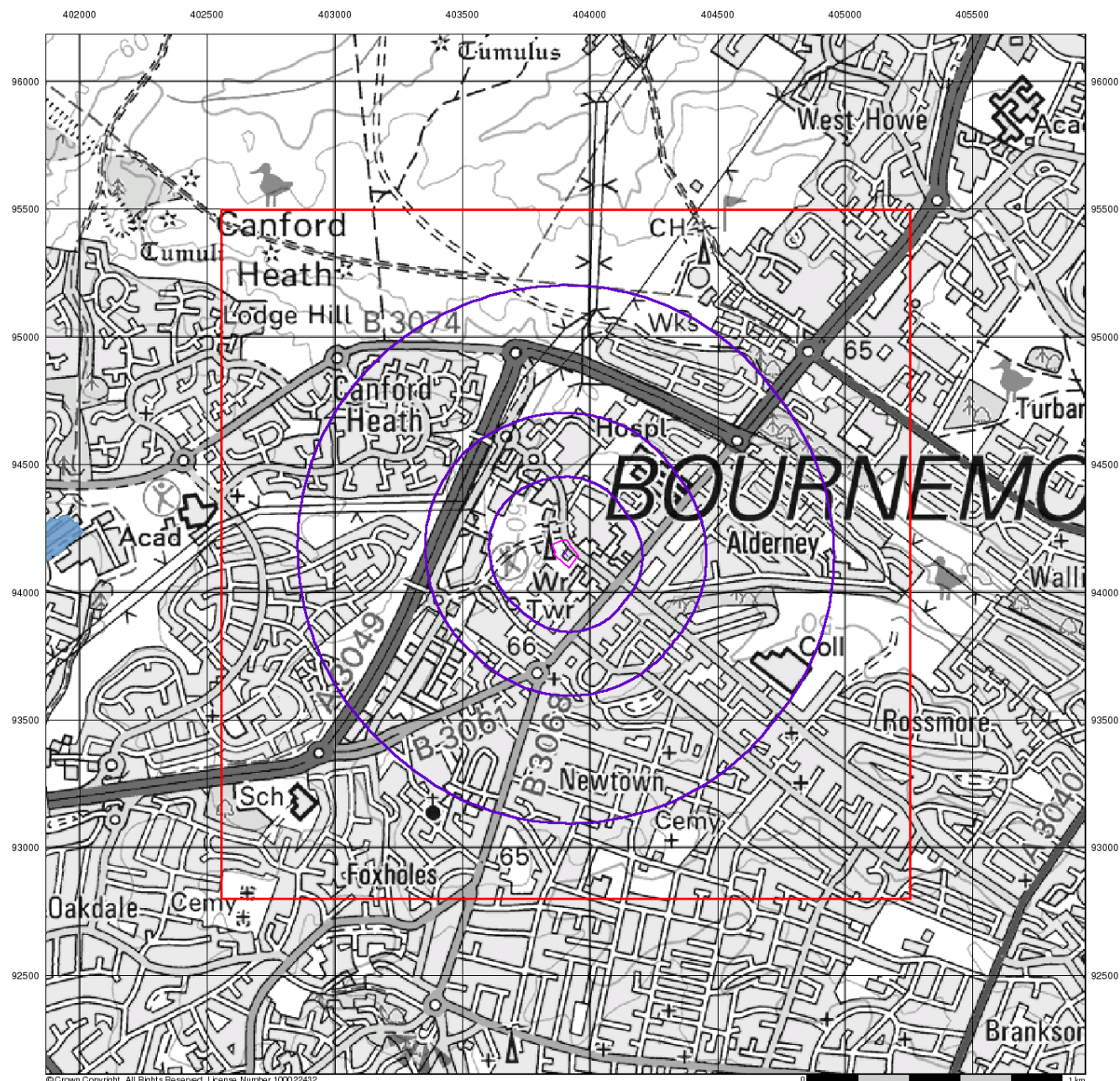
Order Number: 356028781_1_1
Customer Ref: Mannings Heath - SCR
National Grid Reference: 403900, 94150
Slice: A
Site Area (Ha): 0.63
Search Buffer (m): 1000

Site Details

Site at 403910, 94150

Landmark®
LANDMARK INFORMATION GROUP

Tel: 0844 844 9952
Fax: 0844 844 9951
Web: www.envirocheck.co.uk



© Crown Copyright. All Rights Reserved. License Number 100022432

Envirocheck®

LANDMARK INFORMATION GROUP®

EA/NRW RoFRS Data (1:50,000)

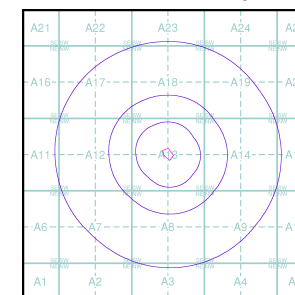
General

- Specified Site
- Specified Buffer(s)
- Bearing Reference Point
- Slice
- Map ID

Risk of Flooding from Rivers and Sea (RoFRS)

- High Risk
- Medium Risk
- Low Risk
- Very Low Risk

EA/NRW RoFRS Data Map - Slice A



Order Details

Order Number: 356028781_1_1
 Customer Ref: Mannings Heath - SCR
 National Grid Reference: 403900, 94150
 Slice: A
 Site Area (Ha): 0.63
 Search Buffer (m): 1000

Site Details

Site at 403910, 94150

Landmark®
 LANDMARK INFORMATION GROUP

Tel: 0844 844 9952
 Fax: 0844 844 9951
 Web: www.envirocheck.co.uk



Appendix C. Historic Map Report

Historical Mapping Legends

Ordnance Survey County Series 1:10,560

	Gravel Pit		Sand Pit		Other Pits
	Quarry		Shingle		Orchard
	Osiers		Reeds		Marsh
	Mixed Wood		Deciduous		Brushwood
	Fir		Furze		Rough Pasture
	Arrow denotes flow of water		Trigonometrical Station		
	Site of Antiquities		Bench Mark		
	Pump, Guide Post, Signal Post		Well, Spring, Boundary Post		
	-285 Surface Level				
	Sketched Contour		Instrumental Contour		
	Main Roads		Minor Roads		
	Sunken Road		Raised Road		
	Road over Railway		Railway over River		
	Railway over Road		Level Crossing		
	Road over River or Canal		Road over Stream		
	Road over Stream				
	County Boundary (Geographical)				
	County & Civil Parish Boundary				
	Administrative County & Civil Parish Boundary				
	County Borough Boundary (England)				
	County Burgh Boundary (Scotland)				
	Rural District Boundary				
	Civil Parish Boundary				

Ordnance Survey Plan 1:10,000

	Chalk Pit, Clay Pit or Quarry		Gravel Pit
	Sand Pit		Disused Pit or Quarry
	Refuse or Slag Heap		Lake, Loch or Pond
	Dunes		Boulders
	Coniferous Trees		Non-Coniferous Trees
	Orchard		Scrub
	Bracken		Heath
	Marsh		Reeds
	Building		Glasshouse
	Sloping Masonry		Pylon
	Cutting		Embankment
	Road Under		Road Over
	Level Crossing		Foot Bridge
	Standard Gauge Multiple Track		Standard Gauge Single Track
	Siding, Tramway or Mineral Line		Narrow Gauge
	Geographical County		Administrative County, County Borough or County of City
	Municipal Borough, Urban or Rural District, Burgh or District Council		Borough, Burgh or County Constituency
	Civil Parish		
	BP, BS Boundary Post or Stone		Police Station
	Church		Post Office
	Club House		Public Convenience
	Fire Engine Station		Public House
	Foot Bridge		Signal Box
	Fountain		Spring
	Guide Post		Telephone Call Box
	Mile Post		Telephone Call Post
	Mile Stone		Well

1:10,000 Raster Mapping

	Gravel Pit		Refuse tip or slag heap
	Rock		Rock (scattered)
	Boulders		Boulders (scattered)
	Shingle		Mud
	Sand		Sand Pit
	Slopes		Top of cliff
	General detail		Underground detail
	Overhead detail		Narrow gauge railway
	Multi-track railway		Single track railway
	County boundary (England only)		Civil, parish or community boundary
	District, Unitary, Metropolitan, London Borough boundary		Constituency boundary
	Area of wooded vegetation		Non-coniferous trees
	Non-coniferous trees (scattered)		Coniferous trees
	Coniferous trees (scattered)		Positioned tree
	Orchard		Coppice or Osiers
	Rough Grassland		Heath
	Scrub		Marsh, Salt Marsh or Reeds
	Water feature		Flow arrows
	Mean high water (springs)		Mean low water (springs)
	Telephone line (where shown)		Electricity transmission line (with poles)
	Bench mark (where shown)		Triangulation station
	Point feature (e.g. Guide Post or Mile Stone)		Pylon, flare stack or lighting tower
	Site of (antiquity)		Glasshouse
	General Building		Important Building

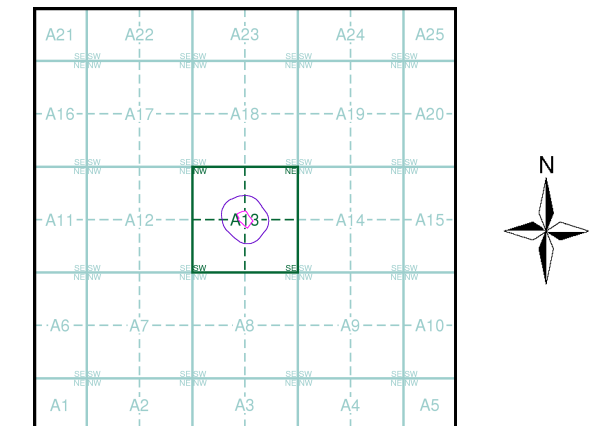
Envirocheck®

LANDMARK INFORMATION GROUP®

Historical Mapping & Photography included:

Mapping Type	Scale	Date	Pg
Hampshire & Isle Of Wight	1:10,560	1872	3
Dorset	1:10,560	1887 - 1888	4
Hampshire & Isle Of Wight	1:10,560	1899	5
Dorset	1:10,560	1902	6
Hampshire & Isle Of Wight	1:10,560	1910 - 1911	7
Dorset	1:10,560	1925	8
Hampshire & Isle Of Wight	1:10,560	1925	9
Dorset	1:10,560	1932	10
Hampshire & Isle Of Wight	1:10,560	1932	11
Dorset	1:10,560	1938	12
Hampshire & Isle Of Wight	1:10,560	1938	13
Hampshire & Isle Of Wight	1:10,560	1938	14
Dorset	1:10,560	1938	15
Historical Aerial Photography	1:10,560	1950	16
Ordnance Survey Plan	1:10,000	1963	17
Ordnance Survey Plan	1:10,000	1968	18
Ordnance Survey Plan	1:10,000	1971 - 1975	19
Bournemouth	1:10,000	1974	20
Ordnance Survey Plan	1:10,000	1975	21
Ordnance Survey Plan	1:10,000	1982 - 1987	22
Ordnance Survey Plan	1:10,000	1989	23
Ordnance Survey Plan	1:10,000	1990 - 1992	24
Bournemouth	1:25,000	1990	25
Ordnance Survey Plan	1:10,000	1993	26
10K Raster Mapping	1:10,000	2000	27
10K Raster Mapping	1:10,000	2006	28
VectorMap Local	1:10,000	2024	29

Historical Map - Slice A



Order Details

Order Number: 356028781_1_1
Customer Ref: Mannings Heath - SCR
National Grid Reference: 403900, 94150
Slice: A
Site Area (Ha): 0.63
Search Buffer (m): 1000

Site Details

Site at 403910, 94150

Landmark®
INFORMATION GROUP

Tel: 0844 844 9952
Fax: 0844 844 9951
Web: www.envirocheck.co.uk

Russian Military Mapping Legends

1:5,000 and 1:10,000 mapping

a. Not drawn to scale b. Drawn to scale

Government and Administrative Buildings Military and Industrial Buildings

Military and Communication Areas Subway Entrance

Fireproof Building Prominent Fireproof Building

Non-fireproof Building Non-fireproof Building (non-dwelling)

Factory, mill, and flour mill, with chimneys Factory, mill, and flour mill, without chimneys

Power Station, drawn to scale Hydroelectric Power Station

Radio Station, drawn to scale Telephone Station, drawn to scale

Abandoned Open-pit Mine or Quarry Open-pit Salt Mine

Pit Oil Deposit or Well Oil Seepage

Tailings Pile Fuel Storage Tanks Natural Gas Tank

Bench Mark Drill Hole Burial Mound Triangulation Point on Burial Mound

Single-track Railroad Small Bridge Double-track Railroad and Station Building

Coniferous Forest Deciduous Forest Mixed Forest

Lawns Citrus Orchard Wet Ground Scattered Vegetation

243.8 Values for prominent elevations

186.0 Numbers for spot elevations, depth soundings, contour lines, etc.

0.2 Velocity of the current, width of river bed, depth of river

180/12 Fractional terms: length and capacity of bridges; depth of fords and condition of the river bottom; height of forest and the diameter of trees

Russian Alphabet (For reference and phonetic interpretation of map text)

А а (A) З з (Z) П п (P) Ч ч (CH)

Б б (B) И и (I) Р р (R) Ш ш (SH)

В в (V) Й й (Y) С с (S) Щ щ (SHCH)

Г г (G) К к (K) Т т (T) Ъ ъ (-)

Д д (D) Л л (L) У у (U) Ы ы (Y)

Е е (E) М м (M) Ф ф (F) Ь ь (')

Ё ё (YO) Н н (N) Х х (KH) Э э (E)

Ж ж (ZH) О о (O) Ц ц (TS) Ю ю (YU or IU)

Я я (YA or IA)

1:25,000 mapping

a. Not drawn to scale b. Drawn to scale

Government and Administrative Buildings Military and Industrial Buildings

Military and Communication Areas Subway Entrance

Partly Demolished Buildings Demolished Buildings

Built-Up Area with Fireproof Buildings Predominant Built-Up Area with Non-Fireproof Buildings Predominant

Individual Fireproof Building Prominent Industrial Building

Individual Dwelling, Fireproof Ruins of an Individual Dwelling

Factory or Mill Chimney Factory or Mill with Chimney Factory or Mill without Chimney Mine or Open Pit Mine

Operating Shaft or Mine Non-Operating Shaft or Mine Salt Mine Tailings Pile

Pit Stone Quarry Gas Pump or Service Station Fuel Storage or Natural Gas Tank

Oil or Natural Gas Derrick Small Hydroelectric Power Station Power Station Transformer Station

Cemetery Burial Mound (height in metres) Triangulation Point on Burial Mound Triangulation Point

Bench Mark Bench Mark (monumented) Telegraph Office Telephone Station

Radio Station Radio Tower Airfield or Seaplane Base Landing Strip

Cut Fill Km Post Plantings Width of Road Steep Grade

Telegraph/Telephone Lines Main Highway Highway under Construction Improved Dirt Road (former truck road)

Small Bridge Pipe (Culvert) Tunnel Dismantled Railroad

Double-track Railroad with First Class Station Railroad Under Construction

Shore Embankment River or Ditch with Embankment Direction and velocity of current Water Gauge Water Level Mark

Well Water Reservoir or Rain Water Pit Spring Isobath with value

Heavy (Index) Contour Line Contour Line and Value Half Contour Line Spot Elevation Value

Coniferous Deciduous Mixed Scrub

Key to Numbers on Mapping

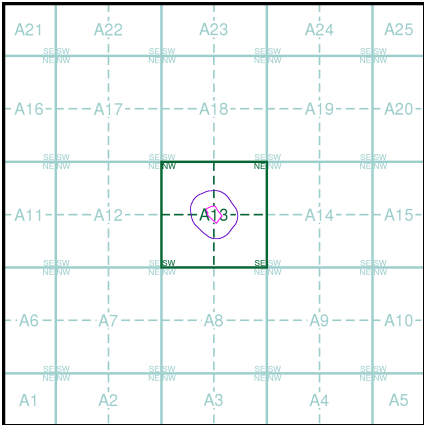
Envirocheck®

LANDMARK INFORMATION GROUP®

Historical Mapping & Photography included:

Mapping Type	Scale	Date	Pg
Hampshire & Isle Of Wight	1:10,560	1872	3
Dorset	1:10,560	1887 - 1888	4
Hampshire & Isle Of Wight	1:10,560	1899	5
Dorset	1:10,560	1902	6
Hampshire & Isle Of Wight	1:10,560	1910 - 1911	7
Dorset	1:10,560	1925	8
Hampshire & Isle Of Wight	1:10,560	1925	9
Dorset	1:10,560	1932	10
Hampshire & Isle Of Wight	1:10,560	1932	11
Dorset	1:10,560	1938	12
Hampshire & Isle Of Wight	1:10,560	1938	13
Hampshire & Isle Of Wight	1:10,560	1938	14
Dorset	1:10,560	1938	15
Historical Aerial Photography	1:10,560	1950	16
Ordnance Survey Plan	1:10,000	1963	17
Ordnance Survey Plan	1:10,000	1968	18
Ordnance Survey Plan	1:10,000	1971 - 1975	19
Bournemouth	1:10,000	1974	20
Ordnance Survey Plan	1:10,000	1975	21
Ordnance Survey Plan	1:10,000	1982 - 1987	22
Ordnance Survey Plan	1:10,000	1989	23
Ordnance Survey Plan	1:10,000	1990 - 1992	24
Bournemouth	1:25,000	1990	25
Ordnance Survey Plan	1:10,000	1993	26
10K Raster Mapping	1:10,000	2000	27
10K Raster Mapping	1:10,000	2006	28
VectorMap Local	1:10,000	2024	29

Russian Map - Slice A



Order Details

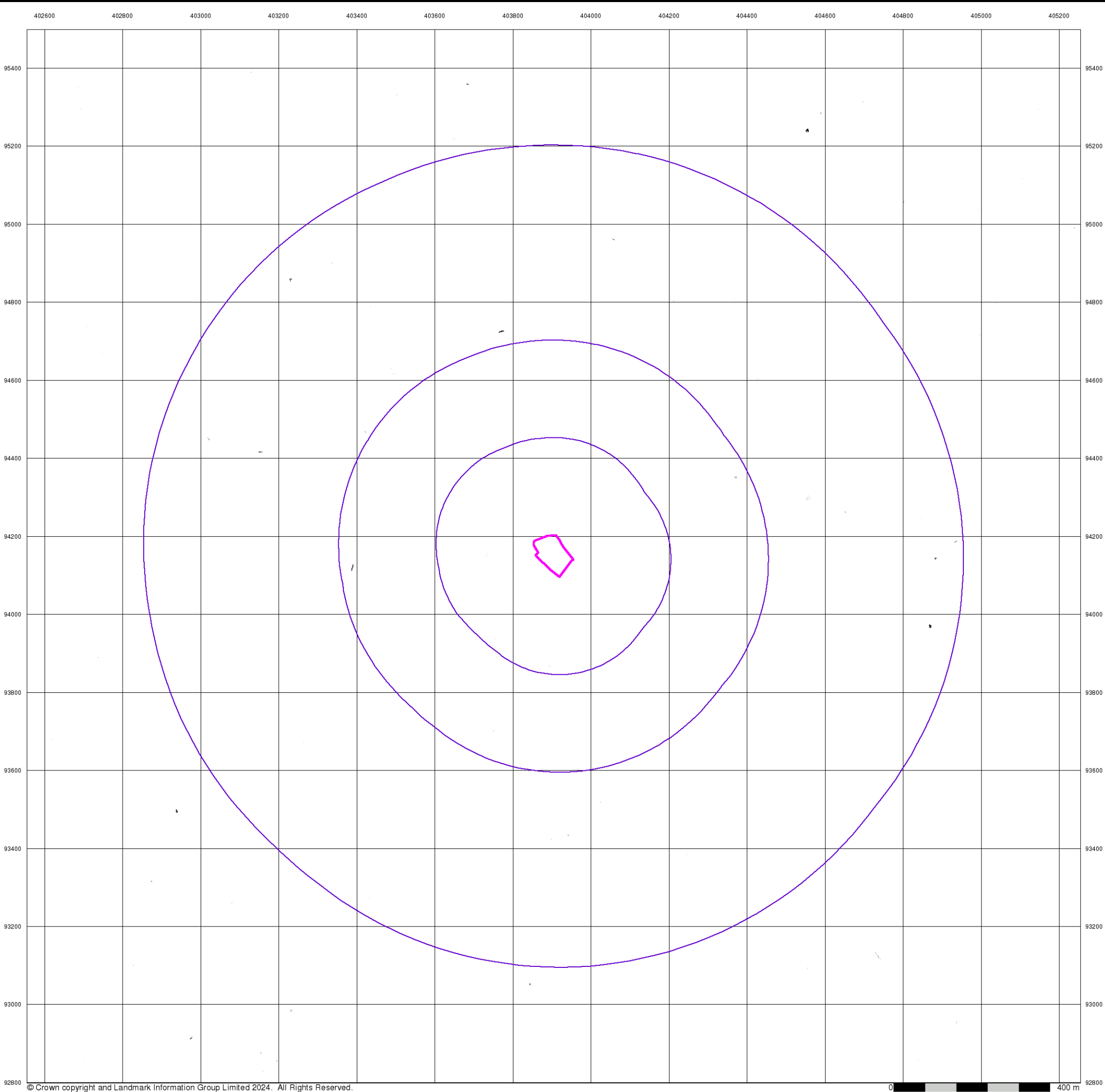
Order Number: 356028781_1_1
Customer Ref: Mannings Heath - SCR
National Grid Reference: 403900, 94150
Slice: A
Site Area (Ha): 0.63
Search Buffer (m): 1000

Site Details

Site at 403910, 94150

Landmark®
INFORMATION GROUP

Tel: 0844 844 9952
Fax: 0844 844 9951
Web: www.envirocheck.co.uk



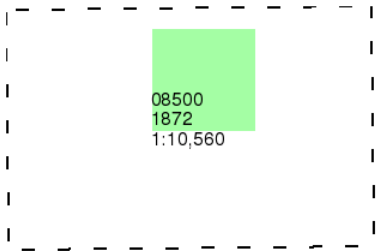
Hampshire & Isle Of Wight

Published 1872

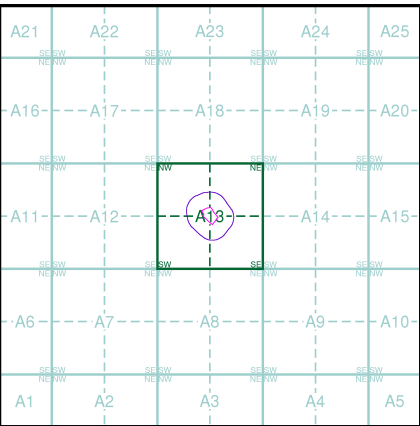
Source map scale - 1:10,560

The historical maps shown were reproduced from maps predominantly held at the scale adopted for England, Wales and Scotland in the 1840's. In 1854 the 1:2,500 scale was adopted for mapping urban areas; these maps were used to update the 1:10,560 maps. The published date given therefore is often some years later than the surveyed date. Before 1938, all OS maps were based on the Cassini Projection, with independent surveys of a single county or group of counties, giving rise to significant inaccuracies in outlying areas. In the late 1940's, a Provisional Edition was produced, which updated the 1:10,560 mapping from a number of sources. The maps appear unfinished - with all military camps and other strategic sites removed. These maps were initially overprinted with the National Grid. In 1970, the first 1:10,000 maps were produced using the Transverse Mercator Projection. The revision process continued until recently, with new editions appearing every 10 years or so for urban areas.

Map Name(s) and Date(s)



Historical Map - Slice A

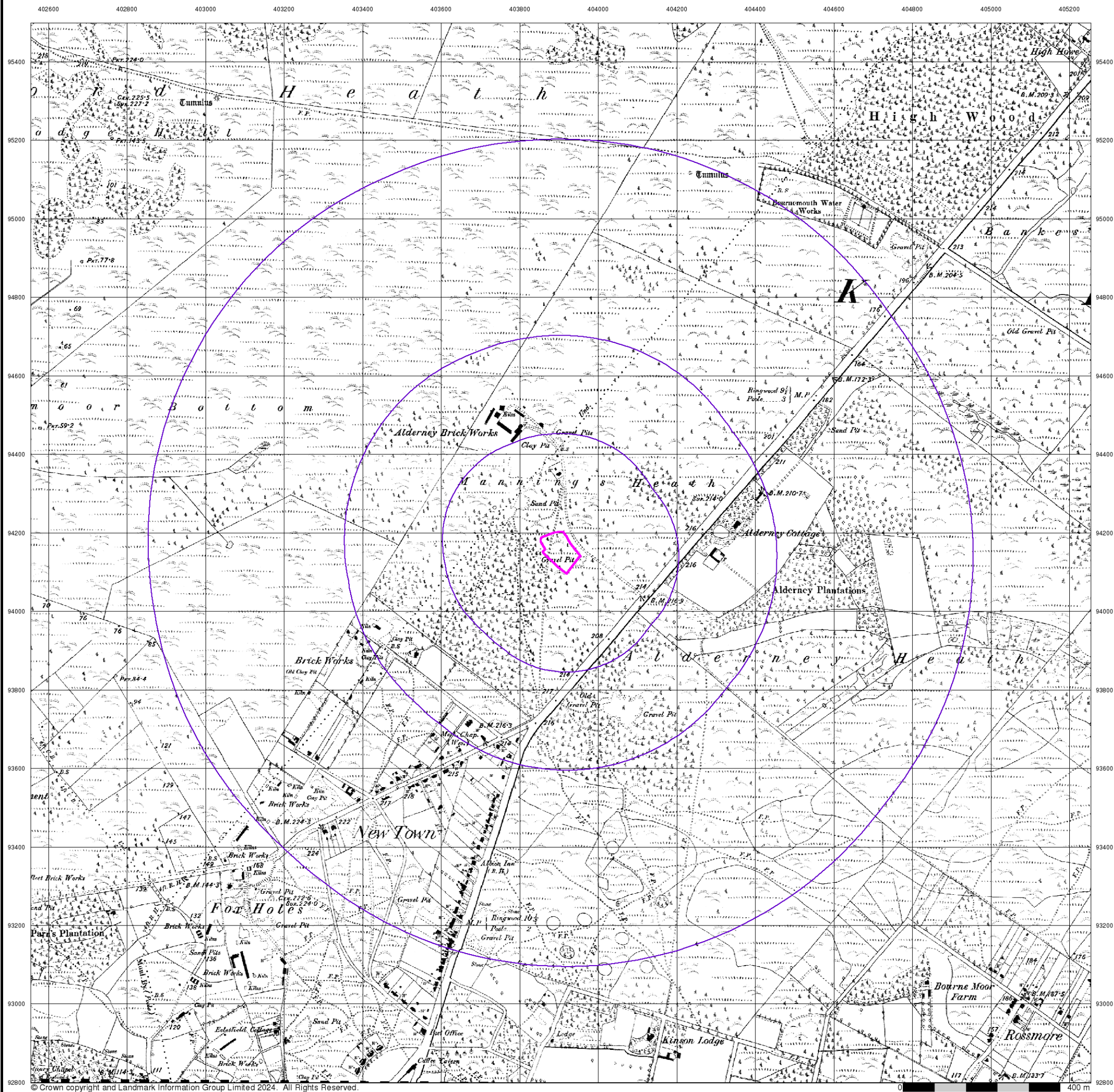


Order Details

Order Number: 356028781_1_1
Customer Ref: Mannings Heath - SCR
National Grid Reference: 403900, 94150
Slice: A
Site Area (Ha): 0.63
Search Buffer (m): 1000

Site Details

Site at 403910, 94150



Envirocheck®

LANDMARK INFORMATION GROUP®

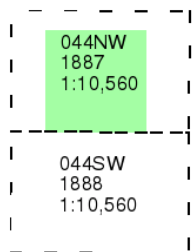
Dorset

Published 1887 - 1888

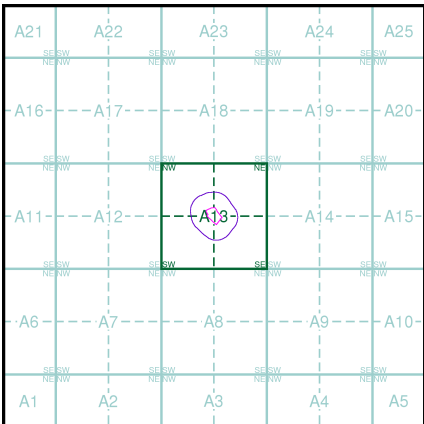
Source map scale - 1:10,560

The historical maps shown were reproduced from maps predominantly held at the scale adopted for England, Wales and Scotland in the 1840's. In 1854 the 1:2,500 scale was adopted for mapping urban areas; these maps were used to update the 1:10,560 maps. The published date given therefore is often some years later than the surveyed date. Before 1938, all OS maps were based on the Cassini Projection, with independent surveys of a single county or group of counties, giving rise to significant inaccuracies in outlying areas. In the late 1940's, a Provisional Edition was produced, which updated the 1:10,560 mapping from a number of sources. The maps appear unfinished - with all military camps and other strategic sites removed. These maps were initially overprinted with the National Grid. In 1970, the first 1:10,000 maps were produced using the Transverse Mercator Projection. The revision process continued until recently, with new editions appearing every 10 years or so for urban areas.

Map Name(s) and Date(s)



Historical Map - Slice A



Order Details

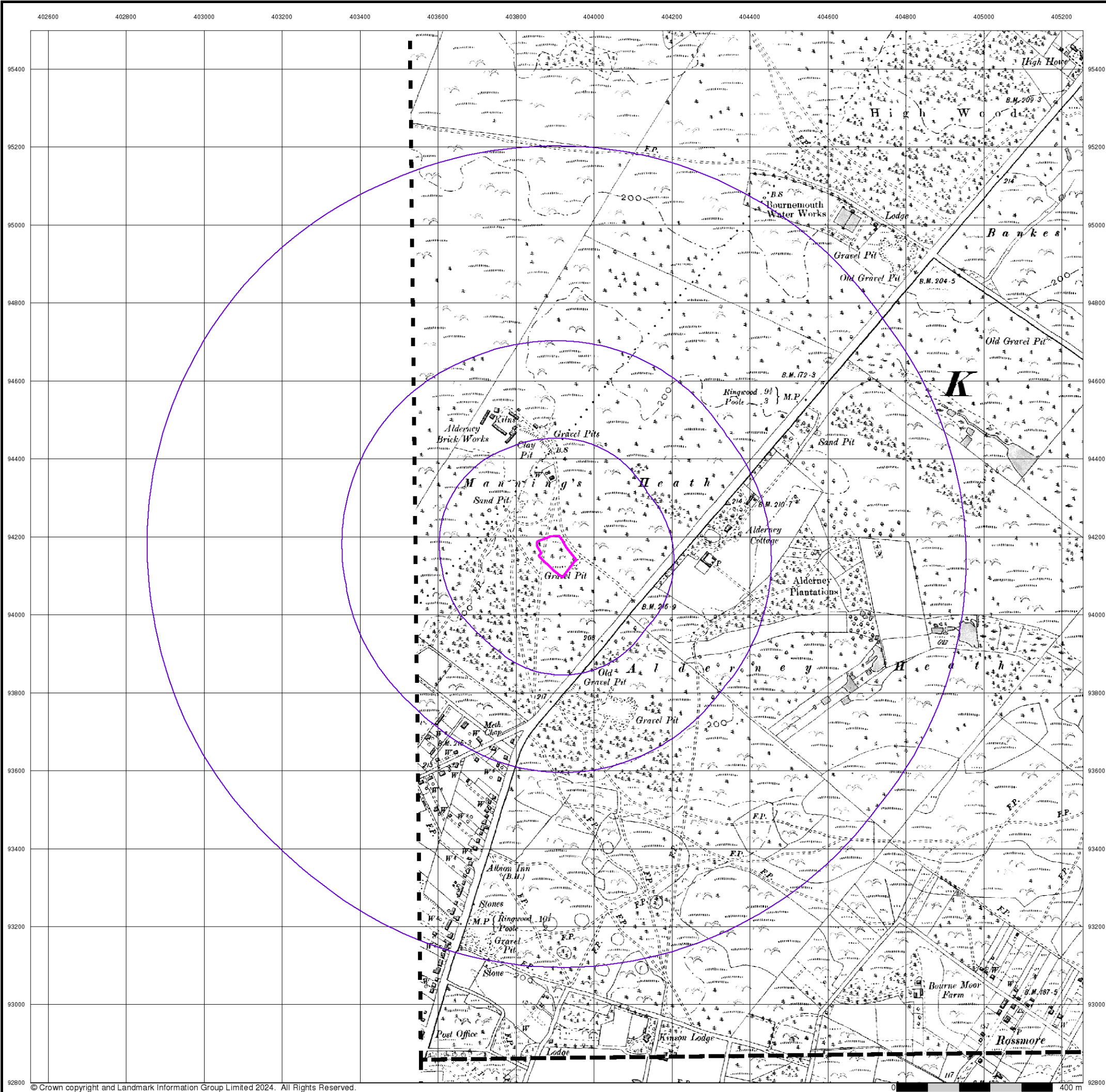
Order Number: 356028781_1_1
Customer Ref: Mannings Heath - SCR
National Grid Reference: 403900, 94150
Slice: A
Site Area (Ha): 0.63
Search Buffer (m): 1000

Site Details

Site at 403910, 94150

Landmark®
INFORMATION GROUP

Tel: 0844 844 9952
Fax: 0844 844 9951
Web: www.envirocheck.co.uk



Envirocheck®

LANDMARK INFORMATION GROUP®

Hampshire & Isle Of Wight

Published 1899

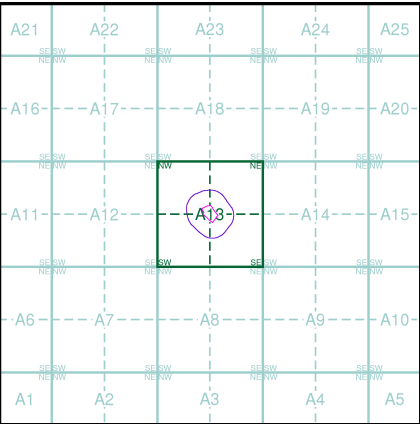
Source map scale - 1:10,560

The historical maps shown were reproduced from maps predominantly held at the scale adopted for England, Wales and Scotland in the 1840's. In 1854 the 1:2,500 scale was adopted for mapping urban areas; these maps were used to update the 1:10,560 maps. The published date given therefore is often some years later than the surveyed date. Before 1938, all OS maps were based on the Cassini Projection, with independent surveys of a single county or group of counties, giving rise to significant inaccuracies in outlying areas. In the late 1940's, a Provisional Edition was produced, which updated the 1:10,560 mapping from a number of sources. The maps appear unfinished - with all military camps and other strategic sites removed. These maps were initially overprinted with the National Grid. In 1970, the first 1:10,000 maps were produced using the Transverse Mercator Projection. The revision process continued until recently, with new editions appearing every 10 years or so for urban areas.

Map Name(s) and Date(s)

085NE
1899
1:10,560
085SE
1899
1:10,560

Historical Map - Slice A



Order Details

Order Number: 356028781_1_1
Customer Ref: Mannings Heath - SCR
National Grid Reference: 403900, 94150
Slice: A
Site Area (Ha): 0.63
Search Buffer (m): 1000

Site Details

Site at 403910, 94150

Landmark®
INFORMATION GROUP

Tel: 0844 844 9952
Fax: 0844 844 9951
Web: www.envirocheck.co.uk



Envirocheck®

LANDMARK INFORMATION GROUP®

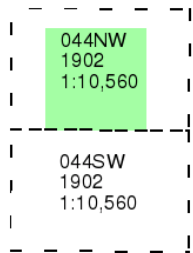
Dorset

Published 1902

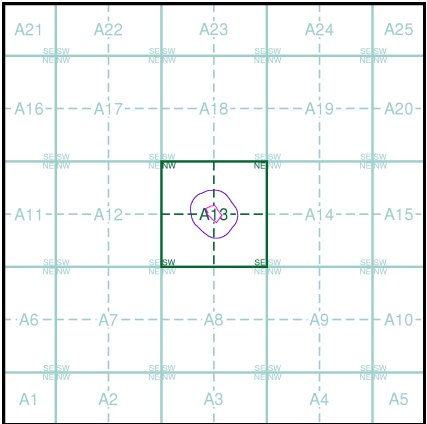
Source map scale - 1:10,560

The historical maps shown were reproduced from maps predominantly held at the scale adopted for England, Wales and Scotland in the 1840's. In 1854 the 1:2,500 scale was adopted for mapping urban areas; these maps were used to update the 1:10,560 maps. The published date given therefore is often some years later than the surveyed date. Before 1938, all OS maps were based on the Cassini Projection, with independent surveys of a single county or group of counties, giving rise to significant inaccuracies in outlying areas. In the late 1940's, a Provisional Edition was produced, which updated the 1:10,560 mapping from a number of sources. The maps appear unfinished - with all military camps and other strategic sites removed. These maps were initially overprinted with the National Grid. In 1970, the first 1:10,000 maps were produced using the Transverse Mercator Projection. The revision process continued until recently, with new editions appearing every 10 years or so for urban areas.

Map Name(s) and Date(s)



Historical Map - Slice A



Order Details

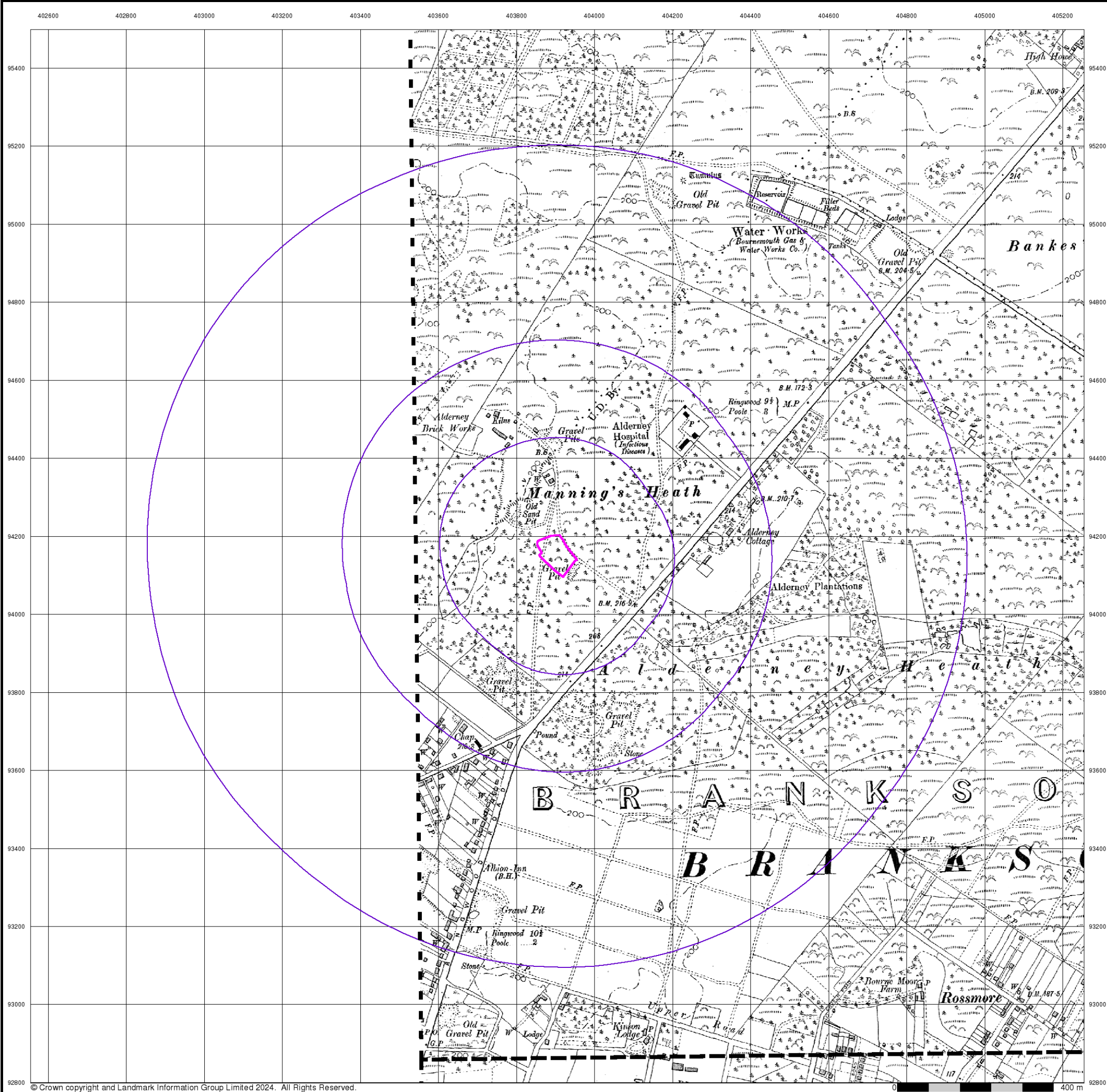
Order Number: 356028781_1_1
Customer Ref: Mannings Heath - SCR
National Grid Reference: 403900, 94150
Slice: A
Site Area (Ha): 0.63
Search Buffer (m): 1000

Site Details

Site at 403910, 94150

Landmark®
INFORMATION GROUP

Tel: 0844 844 9952
Fax: 0844 844 9951
Web: www.envirocheck.co.uk



Envirocheck®

LANDMARK INFORMATION GROUP®

Hampshire & Isle Of Wight

Published 1910 - 1911

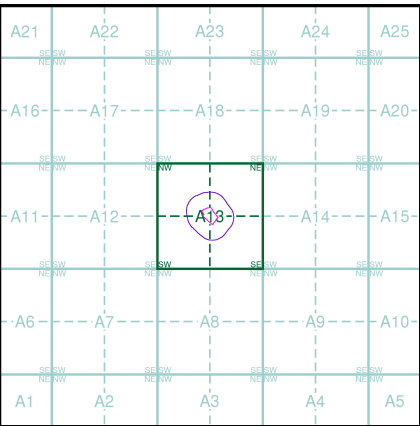
Source map scale - 1:10,560

The historical maps shown were reproduced from maps predominantly held at the scale adopted for England, Wales and Scotland in the 1840's. In 1854 the 1:2,500 scale was adopted for mapping urban areas; these maps were used to update the 1:10,560 maps. The published date given therefore is often some years later than the surveyed date. Before 1938, all OS maps were based on the Cassini Projection, with independent surveys of a single county or group of counties, giving rise to significant inaccuracies in outlying areas. In the late 1940's, a Provisional Edition was produced, which updated the 1:10,560 mapping from a number of sources. The maps appear unfinished - with all military camps and other strategic sites removed. These maps were initially overprinted with the National Grid. In 1970, the first 1:10,000 maps were produced using the Transverse Mercator Projection. The revision process continued until recently, with new editions appearing every 10 years or so for urban areas.

Map Name(s) and Date(s)

085NE
1910
1:10,560
085SE
1911
1:10,560

Historical Map - Slice A



Order Details

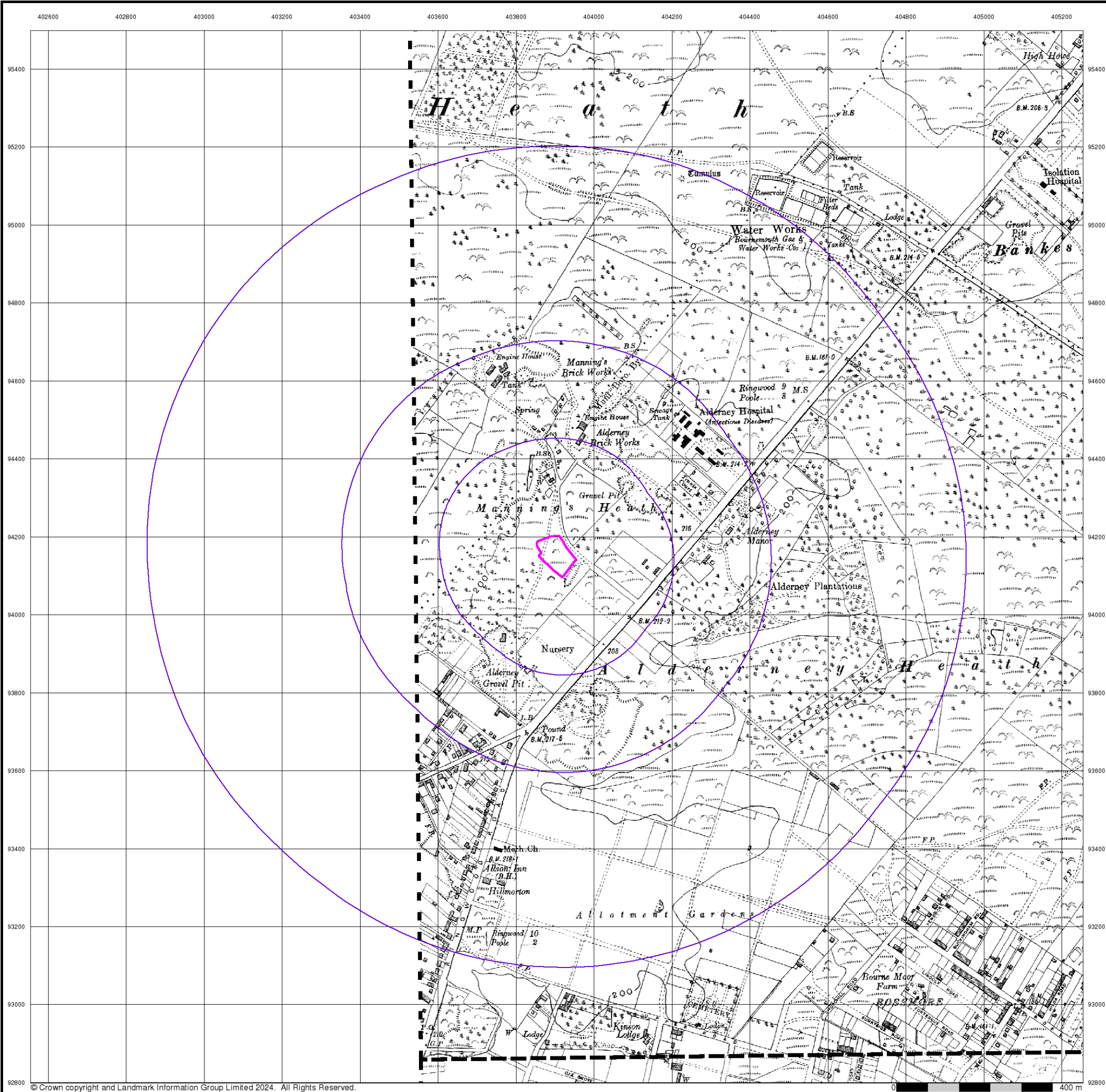
Order Number: 356028781_1_1
Customer Ref: Mannings Heath - SCR
National Grid Reference: 403900, 94150
Slice: A
Site Area (Ha): 0.63
Search Buffer (m): 1000

Site Details

Site at 403910, 94150

Landmark®
INFORMATION GROUP

Tel: 0844 844 9952
Fax: 0844 844 9951
Web: www.envirocheck.co.uk



Envirocheck®

LANDMARK INFORMATION GROUP®

Hampshire & Isle Of Wight

Published 1925

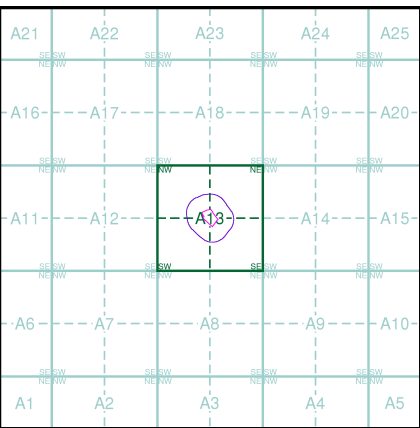
Source map scale - 1:10,560

The historical maps shown were reproduced from maps predominantly held at the scale adopted for England, Wales and Scotland in the 1840's. In 1854 the 1:2,500 scale was adopted for mapping urban areas; these maps were used to update the 1:10,560 maps. The published date given therefore is often some years later than the surveyed date. Before 1938, all OS maps were based on the Cassini Projection, with independent surveys of a single county or group of counties, giving rise to significant inaccuracies in outlying areas. In the late 1940's, a Provisional Edition was produced, which updated the 1:10,560 mapping from a number of sources. The maps appear unfinished - with all military camps and other strategic sites removed. These maps were initially overprinted with the National Grid. In 1970, the first 1:10,000 maps were produced using the Transverse Mercator Projection. The revision process continued until recently, with new editions appearing every 10 years or so for urban areas.

Map Name(s) and Date(s)

085NE
1925
1:10,560
085SE
1925
1:10,560

Historical Map - Slice A



Order Details

Order Number: 356028781_1_1
Customer Ref: Mannings Heath - SCR
National Grid Reference: 403900, 94150
Slice: A
Site Area (Ha): 0.63
Search Buffer (m): 1000

Site Details

Site at 403910, 94150

Landmark®
INFORMATION GROUP

Tel: 0844 844 9952
Fax: 0844 844 9951
Web: www.envirocheck.co.uk



Envirocheck®

LANDMARK INFORMATION GROUP®

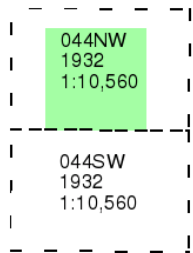
Dorset

Published 1932

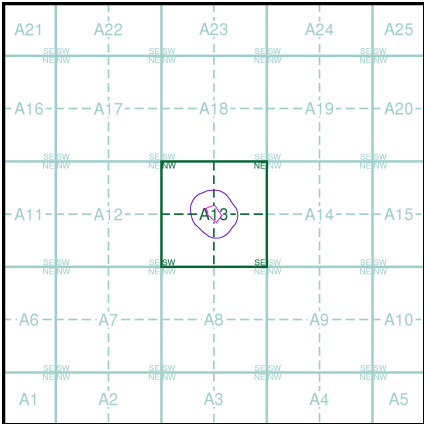
Source map scale - 1:10,560

The historical maps shown were reproduced from maps predominantly held at the scale adopted for England, Wales and Scotland in the 1840's. In 1854 the 1:2,500 scale was adopted for mapping urban areas; these maps were used to update the 1:10,560 maps. The published date given therefore is often some years later than the surveyed date. Before 1938, all OS maps were based on the Cassini Projection, with independent surveys of a single county or group of counties, giving rise to significant inaccuracies in outlying areas. In the late 1940's, a Provisional Edition was produced, which updated the 1:10,560 mapping from a number of sources. The maps appear unfinished - with all military camps and other strategic sites removed. These maps were initially overprinted with the National Grid. In 1970, the first 1:10,000 maps were produced using the Transverse Mercator Projection. The revision process continued until recently, with new editions appearing every 10 years or so for urban areas.

Map Name(s) and Date(s)



Historical Map - Slice A



Order Details

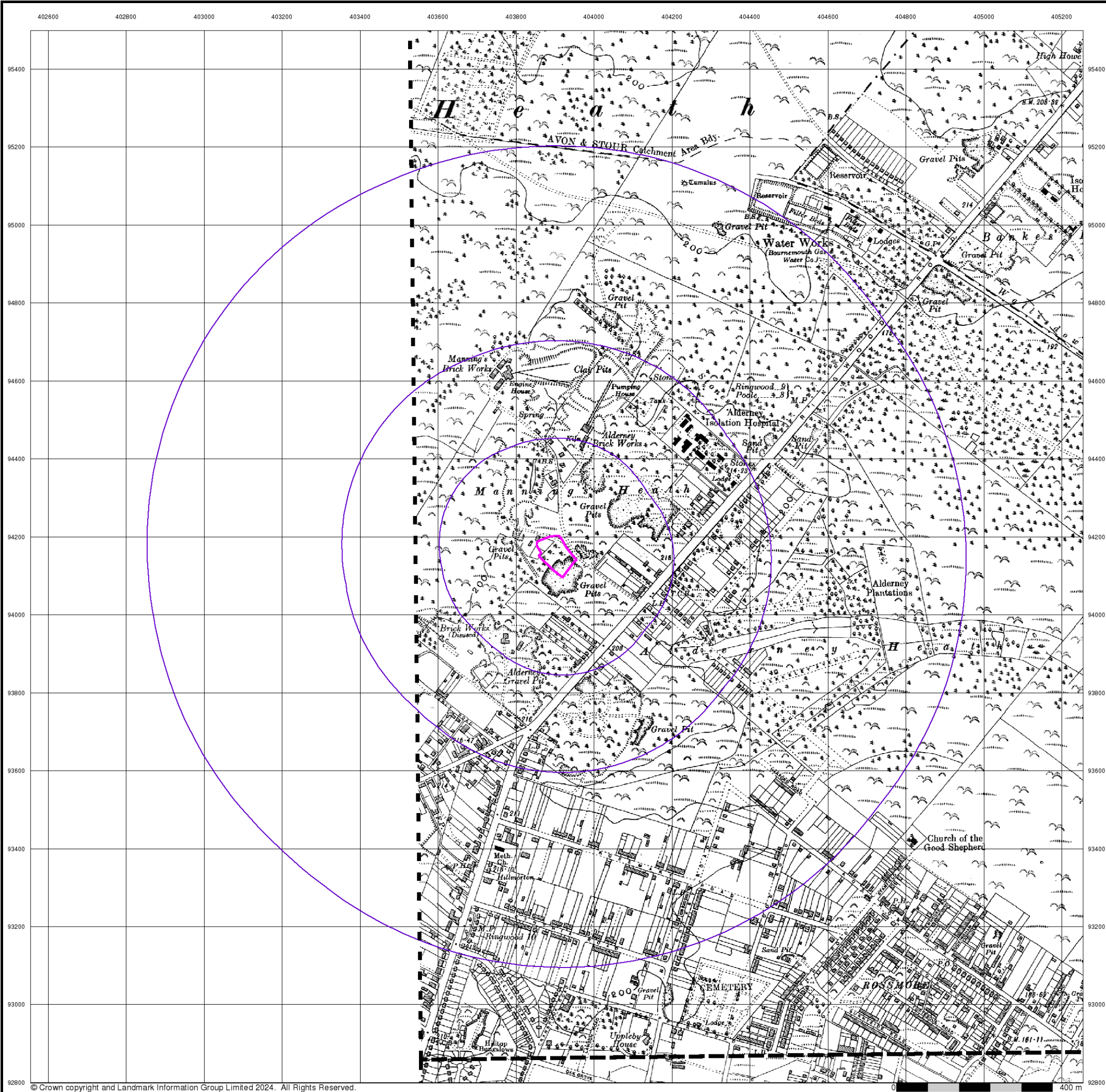
Order Number: 356028781_1_1
Customer Ref: Mannings Heath - SCR
National Grid Reference: 403900, 94150
Slice: A
Site Area (Ha): 0.63
Search Buffer (m): 1000

Site Details

Site at 403910, 94150

Landmark®
INFORMATION GROUP

Tel: 0844 844 9952
Fax: 0844 844 9951
Web: www.envirocheck.co.uk



Envirocheck®

LANDMARK INFORMATION GROUP®

Hampshire & Isle Of Wight

Published 1932

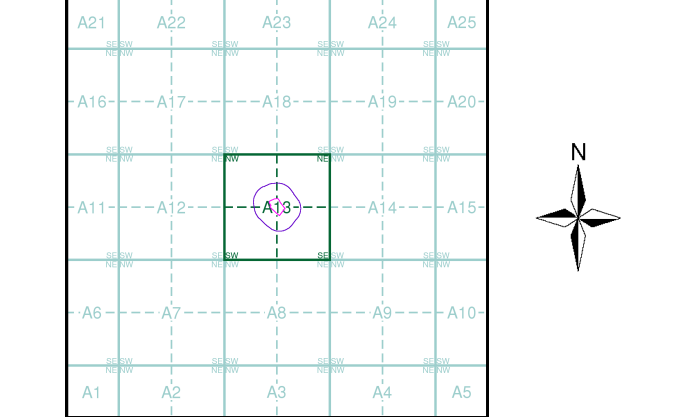
Source map scale - 1:10,560

The historical maps shown were reproduced from maps predominantly held at the scale adopted for England, Wales and Scotland in the 1840's. In 1854 the 1:2,500 scale was adopted for mapping urban areas; these maps were used to update the 1:10,560 maps. The published date given therefore is often some years later than the surveyed date. Before 1938, all OS maps were based on the Cassini Projection, with independent surveys of a single county or group of counties, giving rise to significant inaccuracies in outlying areas. In the late 1940's, a Provisional Edition was produced, which updated the 1:10,560 mapping from a number of sources. The maps appear unfinished - with all military camps and other strategic sites removed. These maps were initially overprinted with the National Grid. In 1970, the first 1:10,000 maps were produced using the Transverse Mercator Projection. The revision process continued until recently, with new editions appearing every 10 years or so for urban areas.

Map Name(s) and Date(s)

085NE
1932
1:10,560
085SE
1932
1:10,560

Historical Map - Slice A



Order Details

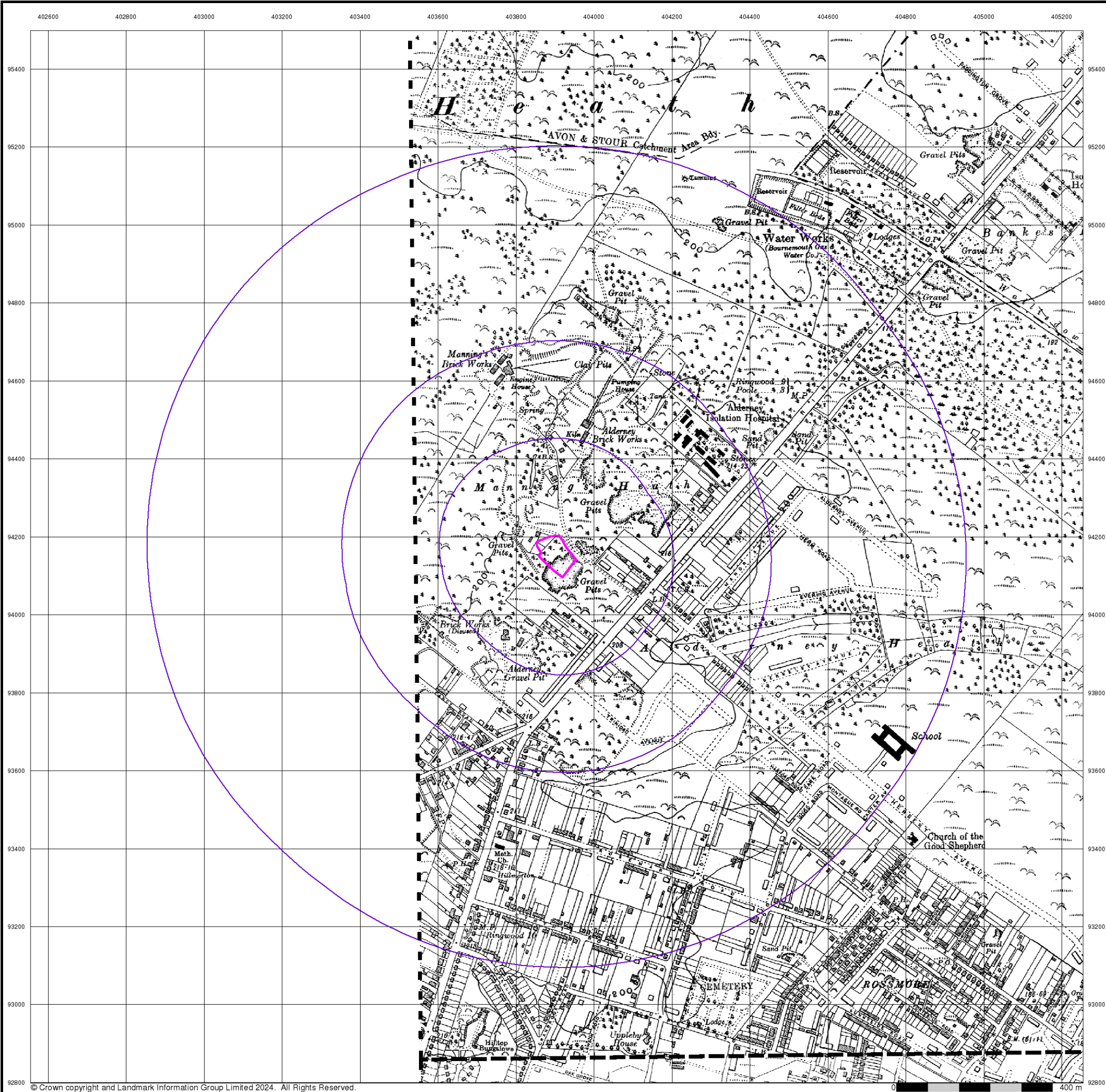
Order Number: 356028781_1_1
Customer Ref: Mannings Heath - SCR
National Grid Reference: 403900, 94150
Slice: A
Site Area (Ha): 0.63
Search Buffer (m): 1000

Site Details

Site at 403910, 94150

Landmark®
INFORMATION GROUP

Tel: 0844 844 9952
Fax: 0844 844 9951
Web: www.envirocheck.co.uk



Hampshire & Isle Of Wight

Published 1938

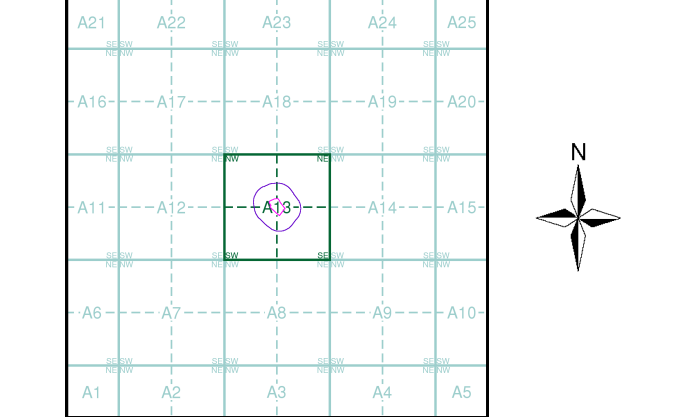
Source map scale - 1:10,560

The historical maps shown were reproduced from maps predominantly held at the scale adopted for England, Wales and Scotland in the 1840's. In 1854 the 1:2,500 scale was adopted for mapping urban areas; these maps were used to update the 1:10,560 maps. The published date given therefore is often some years later than the surveyed date. Before 1938, all OS maps were based on the Cassini Projection, with independent surveys of a single county or group of counties, giving rise to significant inaccuracies in outlying areas. In the late 1940's, a Provisional Edition was produced, which updated the 1:10,560 mapping from a number of sources. The maps appear unfinished - with all military camps and other strategic sites removed. These maps were initially overprinted with the National Grid. In 1970, the first 1:10,000 maps were produced using the Transverse Mercator Projection. The revision process continued until recently, with new editions appearing every 10 years or so for urban areas.

Map Name(s) and Date(s)

085NE
1938
1:10,560
085SE
1938
1:10,560

Historical Map - Slice A

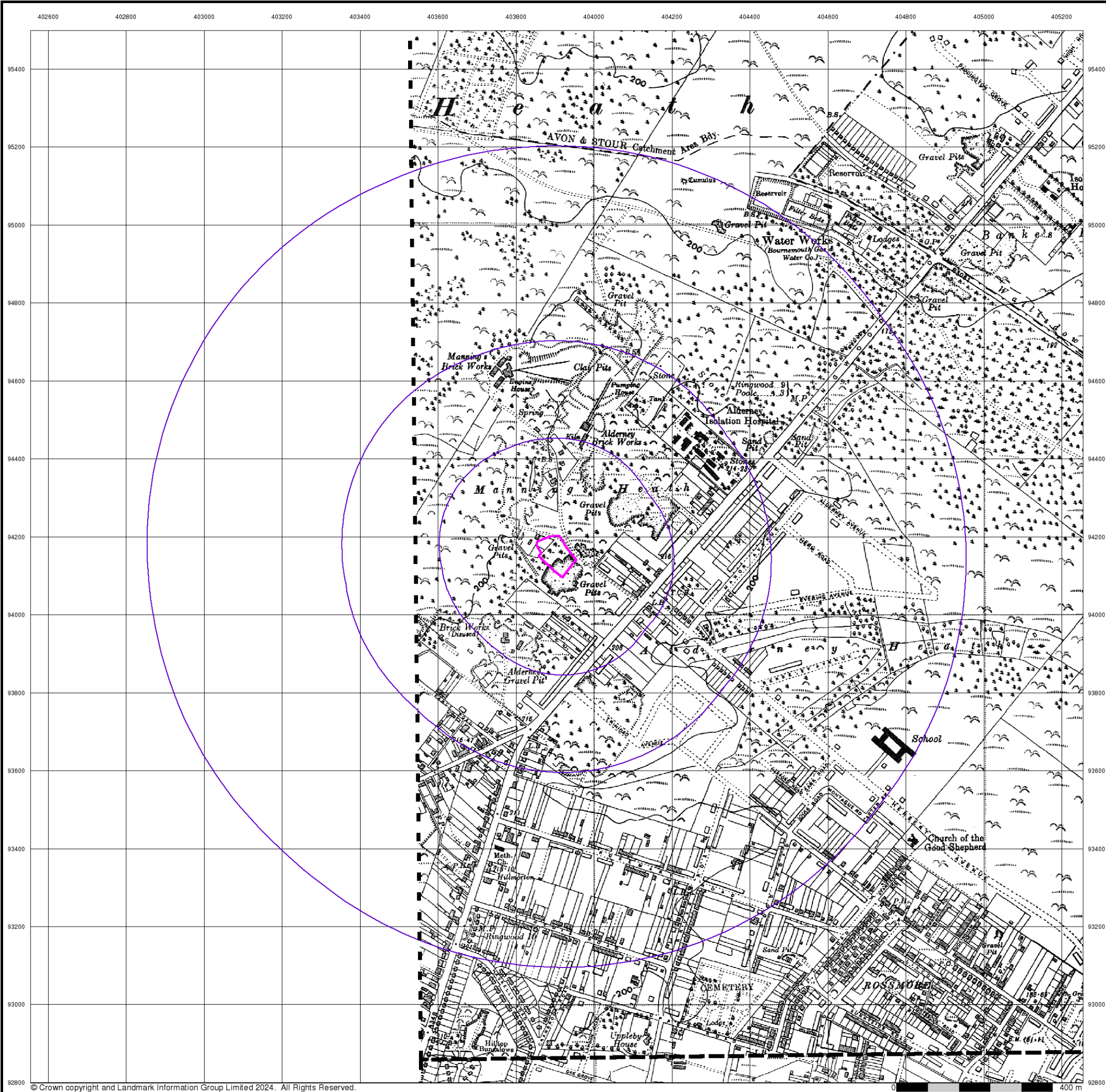


Order Details

Order Number:	356028781_1_1
Customer Ref:	Mannings Heath - SCR
National Grid Reference:	403900, 94150
Slice:	A
Site Area (Ha):	0.63
Search Buffer (m):	1000

Site Details

Site at 403910, 94150



Envirocheck®

LANDMARK INFORMATION GROUP®

Hampshire & Isle Of Wight

Published 1938

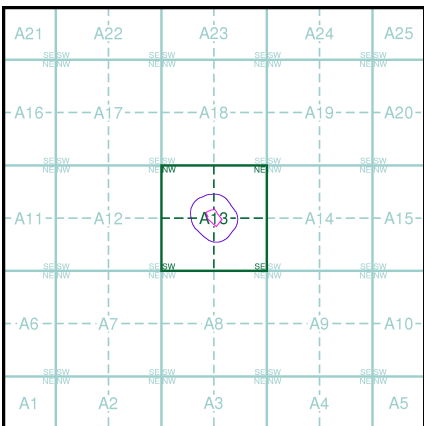
Source map scale - 1:10,560

The historical maps shown were reproduced from maps predominantly held at the scale adopted for England, Wales and Scotland in the 1840's. In 1854 the 1:2,500 scale was adopted for mapping urban areas; these maps were used to update the 1:10,560 maps. The published date given therefore is often some years later than the surveyed date. Before 1938, all OS maps were based on the Cassini Projection, with independent surveys of a single county or group of counties, giving rise to significant inaccuracies in outlying areas. In the late 1940's, a Provisional Edition was produced, which updated the 1:10,560 mapping from a number of sources. The maps appear unfinished - with all military camps and other strategic sites removed. These maps were initially overprinted with the National Grid. In 1970, the first 1:10,000 maps were produced using the Transverse Mercator Projection. The revision process continued until recently, with new editions appearing every 10 years or so for urban areas.

Map Name(s) and Date(s)

085NE
1938
1:10,560
085SE
1938
1:10,560

Historical Map - Slice A



Order Details

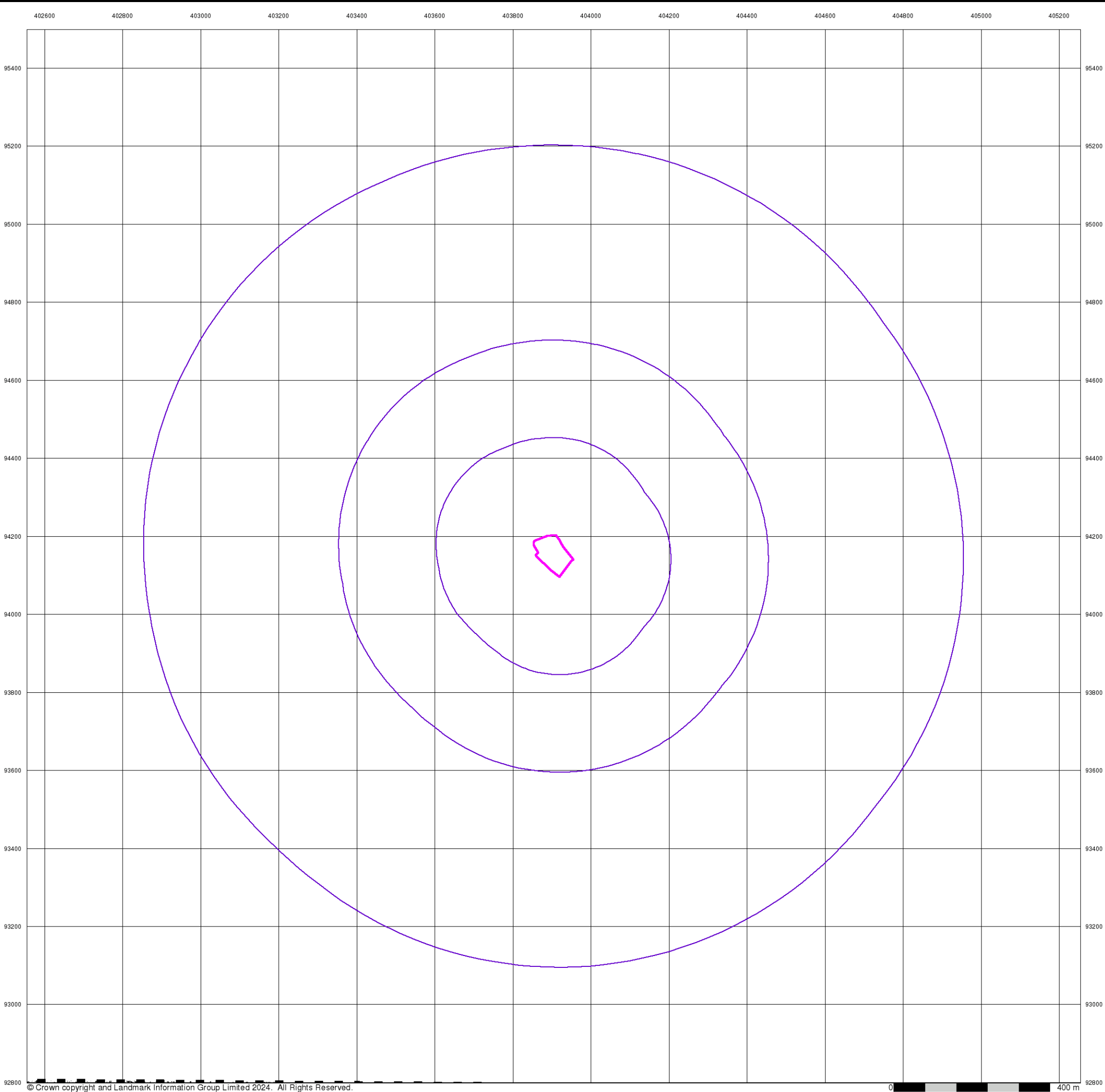
Order Number: 356028781_1_1
Customer Ref: Mannings Heath - SCR
National Grid Reference: 403900, 94150
Slice: A
Site Area (Ha): 0.63
Search Buffer (m): 1000

Site Details

Site at 403910, 94150

Landmark®
INFORMATION GROUP

Tel: 0844 844 9952
Fax: 0844 844 9951
Web: www.envirocheck.co.uk



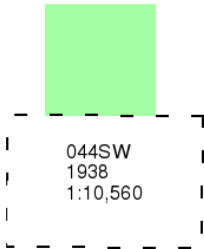
Dorset

Published 1938

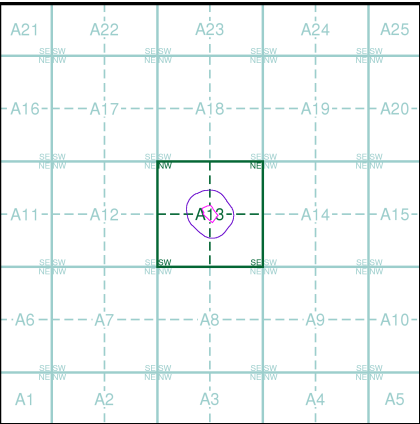
Source map scale - 1:10,560

The historical maps shown were reproduced from maps predominantly held at the scale adopted for England, Wales and Scotland in the 1840's. In 1854 the 1:2,500 scale was adopted for mapping urban areas; these maps were used to update the 1:10,560 maps. The published date given therefore is often some years later than the surveyed date. Before 1938, all OS maps were based on the Cassini Projection, with independent surveys of a single county or group of counties, giving rise to significant inaccuracies in outlying areas. In the late 1940's, a Provisional Edition was produced, which updated the 1:10,560 mapping from a number of sources. The maps appear unfinished - with all military camps and other strategic sites removed. These maps were initially overprinted with the National Grid. In 1970, the first 1:10,000 maps were produced using the Transverse Mercator Projection. The revision process continued until recently, with new editions appearing every 10 years or so for urban areas.

Map Name(s) and Date(s)



Historical Map - Slice A



Order Details

Order Number:

Customer Ref:

National Grid Reference:

Slice:

Site Area (Ha):

Search Buffer (m):

356028781_1_1

Mannings Heath - SCR

403900, 94150


A

0.63

1000

Site Details

Site at 403910, 94150



© Landmark Information Group and/or Data Suppliers 2024.

Envirocheck®

LANDMARK INFORMATION GROUP®

Historical Aerial Photography

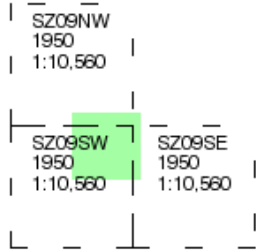
Published 1950

Source map scale - 1:10,560

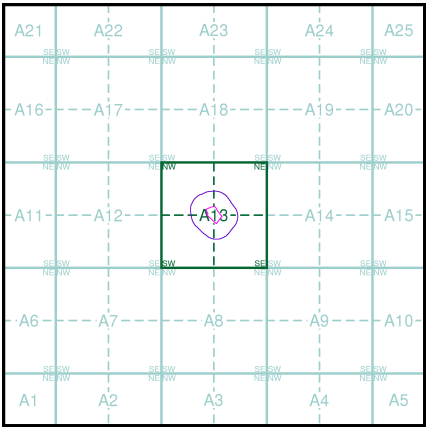
The Historical Aerial Photos were produced by the Ordnance Survey at a scale of 1:1,250 and 1:10,560 from Air Force photography. They were produced between 1944 and 1951 as an interim measure, pending preparation of conventional mapping, due to post war resource shortages. New security measures in the 1950's meant that every photograph was re-checked for potentially unsafe information with security sites replaced by fake fields or clouds. The original editions were withdrawn and only later made available after a period of fifty years although due to the accuracy of the editing, without viewing both revisions it is not easy to spot the edits. Where available Landmark have included both revisions.

© Landmark Information Group and/or Data Suppliers 2010.

Map Name(s) and Date(s)



Historical Aerial Photography - Slice A



LIBRARY
HSILIRB

Order Details

Order Number: 356028781_1_1
Customer Ref: Mannings Heath - SCR
National Grid Reference: 403900, 94150
Slice: A
Site Area (Ha): 0.63
Search Buffer (m): 1000

Site Details

Site at 403910, 94150

Landmark®
INFORMATION GROUP

Tel: 0844 844 9952
Fax: 0844 844 9951
Web: www.envirocheck.co.uk



© Copyright Landmark Information Group Ltd. All Rights Reserved.

Envirocheck®

LANDMARK INFORMATION GROUP®

Bournemouth

Published 1974

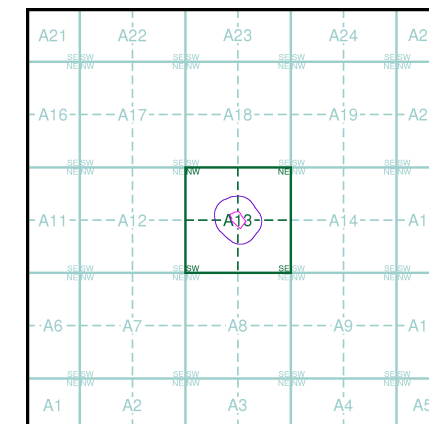
Source map scale - 1:10,000

These maps were produced by the Russian military during the Cold War between 1950 and 1997, and cover 103 towns and cities throughout the U.K. The maps are produced at 1:25,000, 1:10,000 and 1:5,000 scale, and show detailed land use, with colour-coded areas for development, green areas, and non-developed areas. Buildings are coloured black and important building uses (such as hospitals, post offices, factories etc.) are numbered, with a numbered key describing their use. They were produced by the Russians for the benefit of navigation, as well as strategic military sites and transport hubs, for use if they were to have invaded the U.K. The detailed information provided indicates that the areas were surveyed using land-based personnel, on the ground, in the cities that are mapped.

Map Name(s) and Date(s)

SZ09NW 1974 1:10,000	SZ09NE 1974 1:10,000
SZ09SW 1974 1:10,000	SZ09SE 1974 1:10,000

Russian Map - Slice A



Order Details

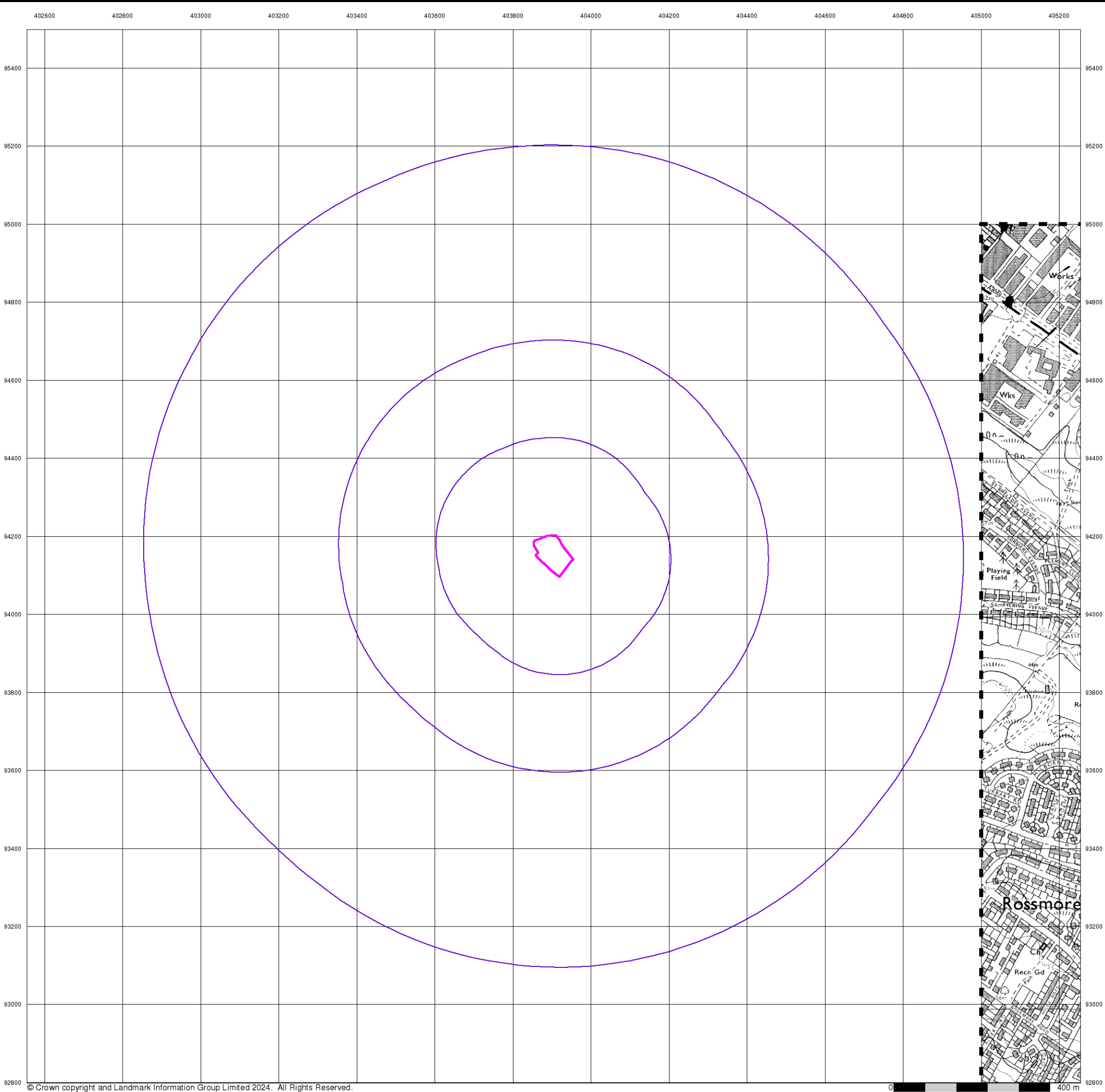
Order Number: 356028781_1_1
Customer Ref: Mannings Heath - SCR
National Grid Reference: 403900, 94150
Slice: A
Site Area (Ha): 0.63
Search Buffer (m): 1000

Site Details

Site at 403910, 94150

Landmark®
INFORMATION GROUP

Tel: 0844 844 9952
Fax: 0844 844 9951
Web: www.envirocheck.co.uk



© Crown copyright and Landmark Information Group Limited 2024. All Rights Reserved.

Envirocheck®

LANDMARK INFORMATION GROUP®

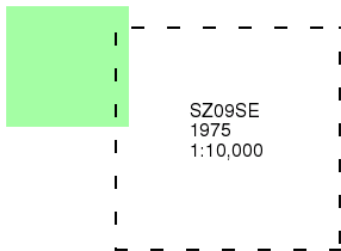
Ordnance Survey Plan

Published 1975

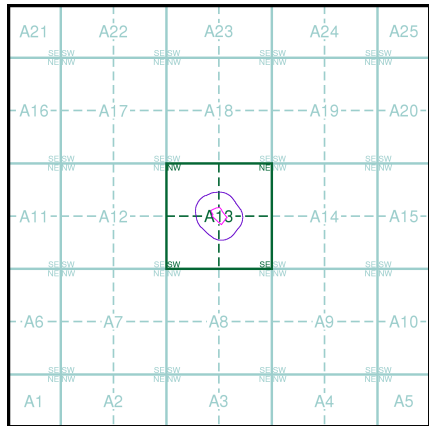
Source map scale - 1:10,000

The historical maps shown were reproduced from maps predominantly held at the scale adopted for England, Wales and Scotland in the 1840's. In 1854 the 1:2,500 scale was adopted for mapping urban areas; these maps were used to update the 1:10,560 maps. The published date given therefore is often some years later than the surveyed date. Before 1938, all OS maps were based on the Cassini Projection, with independent surveys of a single county or group of counties, giving rise to significant inaccuracies in outlying areas. In the late 1940's, a Provisional Edition was produced, which updated the 1:10,560 mapping from a number of sources. The maps appear unfinished - with all military camps and other strategic sites removed. These maps were initially overprinted with the National Grid. In 1970, the first 1:10,000 maps were produced using the Transverse Mercator Projection. The revision process continued until recently, with new editions appearing every 10 years or so for urban areas.

Map Name(s) and Date(s)



Historical Map - Slice A



Order Details

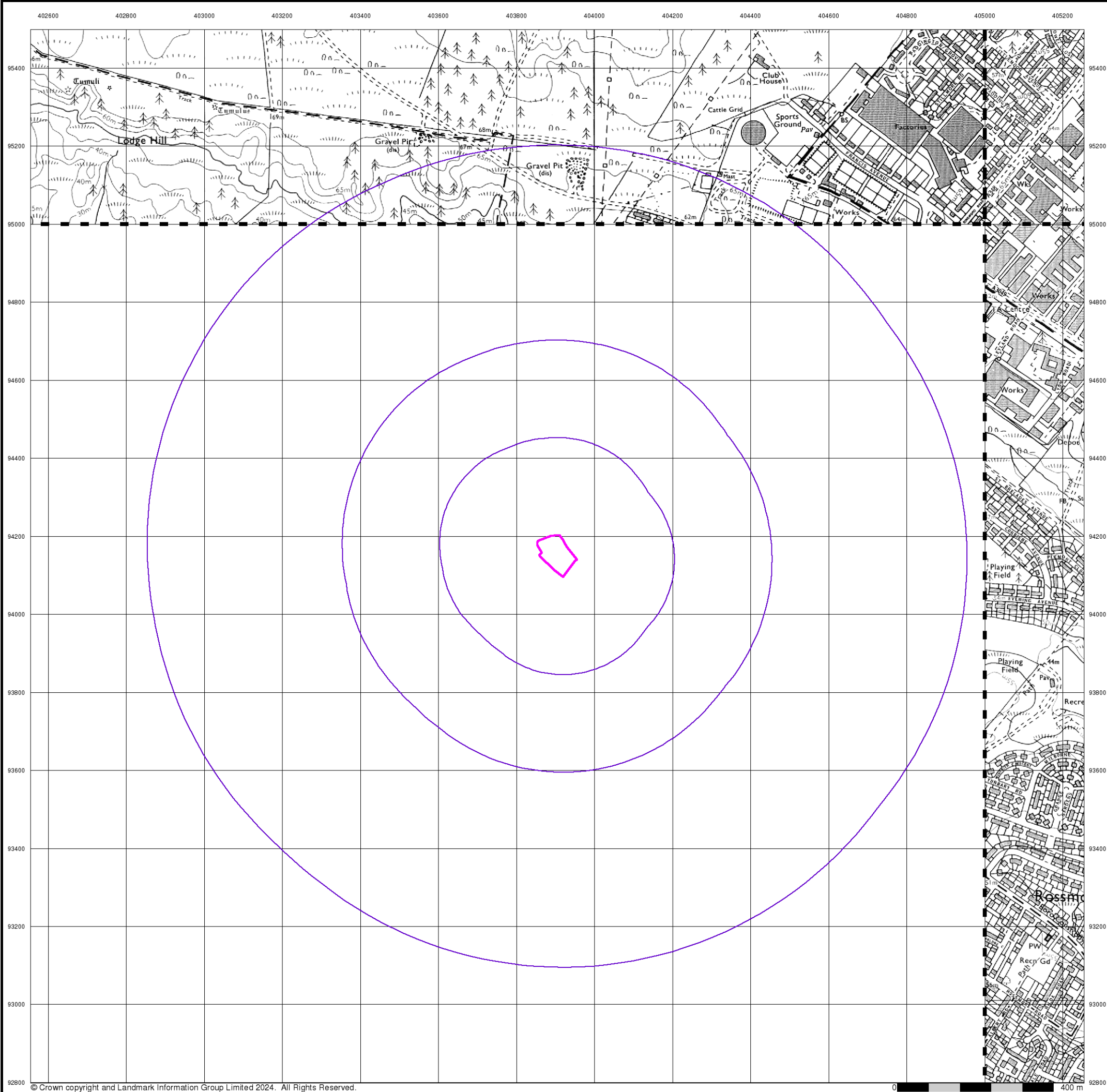
Order Number: 356028781_1_1
Customer Ref: Mannings Heath - SCR
National Grid Reference: 403900, 94150
Slice: A
Site Area (Ha): 0.63
Search Buffer (m): 1000

Site Details

Site at 403910, 94150

Landmark®
INFORMATION GROUP

Tel: 0844 844 9952
Fax: 0844 844 9951
Web: www.envirocheck.co.uk



Ordnance Survey Plan

Published 1982 - 1987

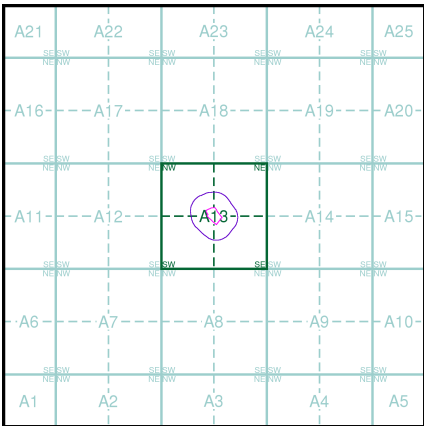
Source map scale - 1:10,000

The historical maps shown were reproduced from maps predominantly held at the scale adopted for England, Wales and Scotland in the 1840's. In 1854 the 1:2,500 scale was adopted for mapping urban areas; these maps were used to update the 1:10,560 maps. The published date given therefore is often some years later than the surveyed date. Before 1938, all OS maps were based on the Cassini Projection, with independent surveys of a single county or group of counties, giving rise to significant inaccuracies in outlying areas. In the late 1940's, a Provisional Edition was produced, which updated the 1:10,560 mapping from a number of sources. The maps appear unfinished - with all military camps and other strategic sites removed. These maps were initially overprinted with the National Grid. In 1970, the first 1:10,000 maps were produced using the Transverse Mercator Projection. The revision process continued until recently, with new editions appearing every 10 years or so for urban areas.

Map Name(s) and Date(s)

SZ09NW	SZ09NE
1984	1982
1:10,000	1:10,000
	SZ09SE
	1987
	1:10,000

Historical Map - Slice A

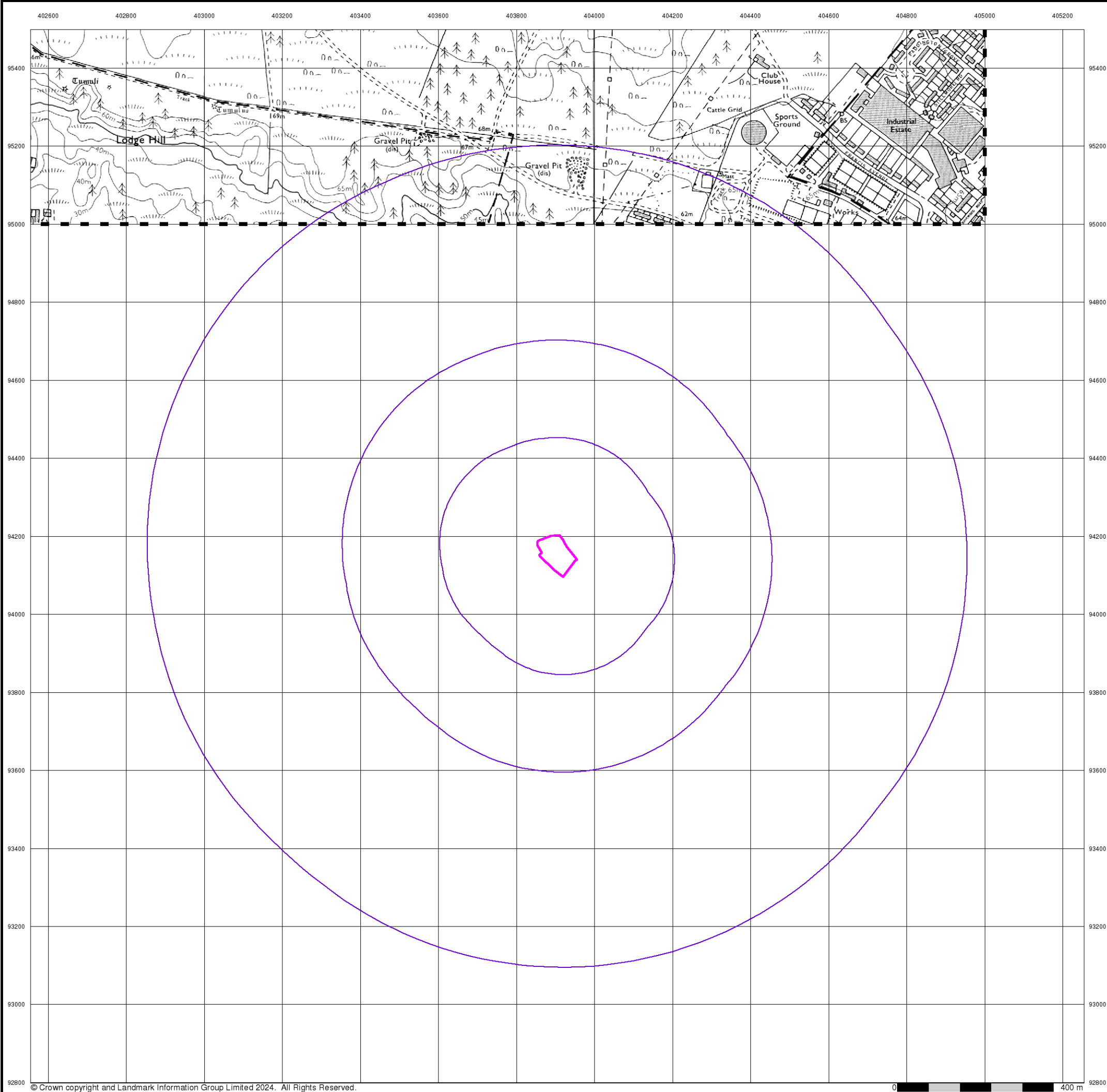


Order Details

Order Number: 356028781_1_1
Customer Ref: Mannings Heath - SCR
National Grid Reference: 403900, 94150
Slice: A
Site Area (Ha): 0.63
Search Buffer (m): 1000

Site Details

Site at 403910, 94150



Envirocheck®

LANDMARK INFORMATION GROUP®

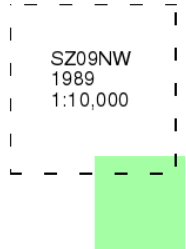
Ordnance Survey Plan

Published 1989

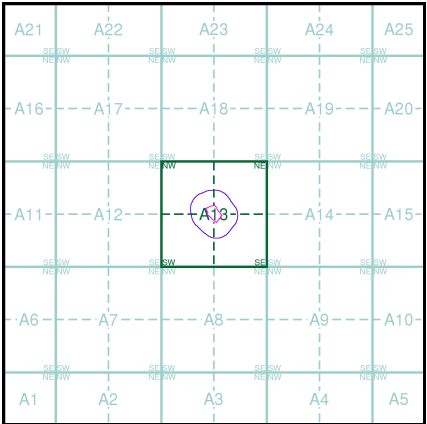
Source map scale - 1:10,000

The historical maps shown were reproduced from maps predominantly held at the scale adopted for England, Wales and Scotland in the 1840's. In 1854 the 1:2,500 scale was adopted for mapping urban areas; these maps were used to update the 1:10,560 maps. The published date given therefore is often some years later than the surveyed date. Before 1938, all OS maps were based on the Cassini Projection, with independent surveys of a single county or group of counties, giving rise to significant inaccuracies in outlying areas. In the late 1940's, a Provisional Edition was produced, which updated the 1:10,560 mapping from a number of sources. The maps appear unfinished - with all military camps and other strategic sites removed. These maps were initially overprinted with the National Grid. In 1970, the first 1:10,000 maps were produced using the Transverse Mercator Projection. The revision process continued until recently, with new editions appearing every 10 years or so for urban areas.

Map Name(s) and Date(s)



Historical Map - Slice A



Order Details

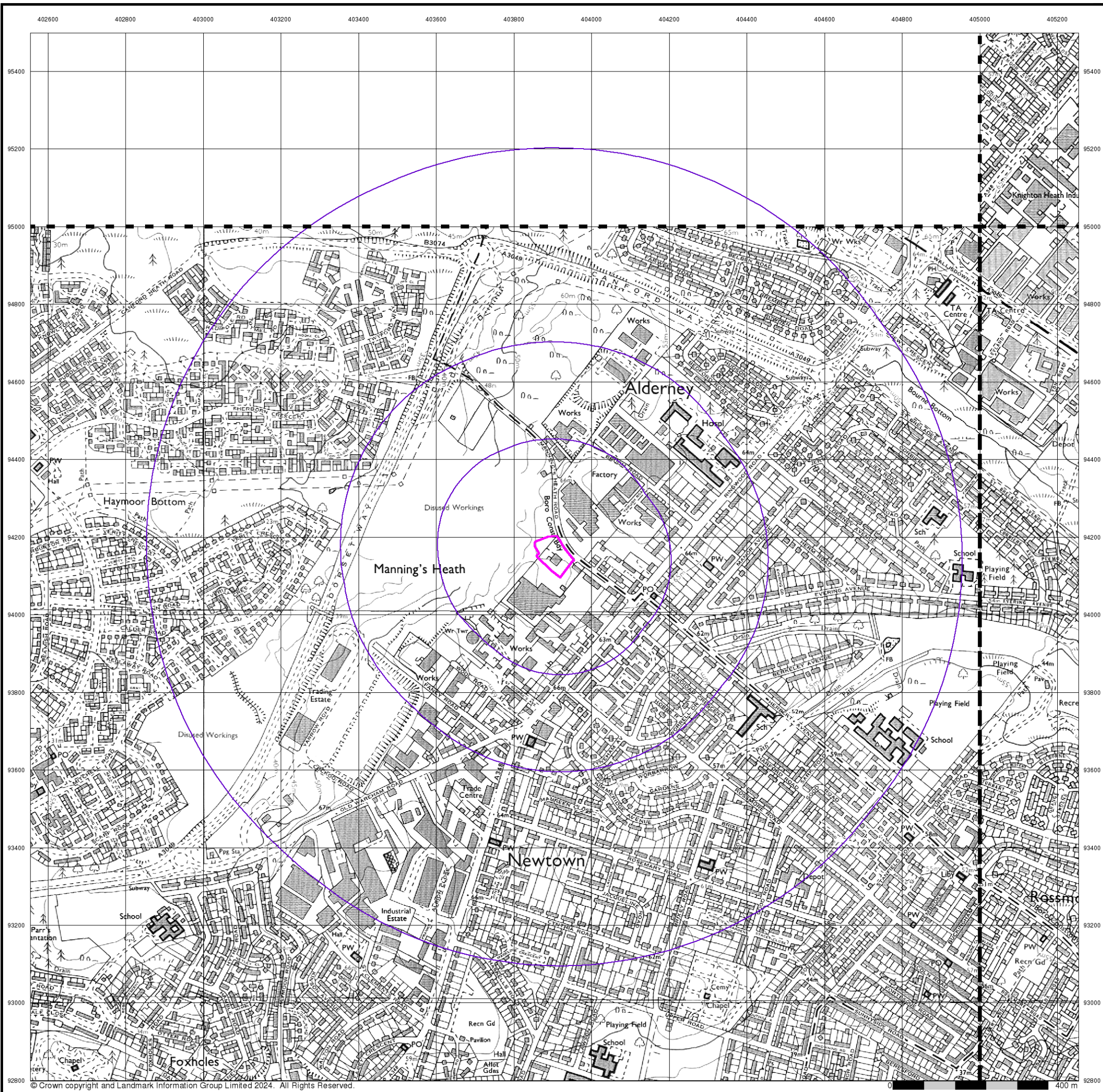
Order Number: 356028781_1_1
Customer Ref: Mannings Heath - SCR
National Grid Reference: 403900, 94150
Slice: A
Site Area (Ha): 0.63
Search Buffer (m): 1000

Site Details

Site at 403910, 94150

Landmark®
INFORMATION GROUP

Tel: 0844 844 9952
Fax: 0844 844 9951
Web: www.envirocheck.co.uk



Ordnance Survey Plan

Published 1990 - 1992

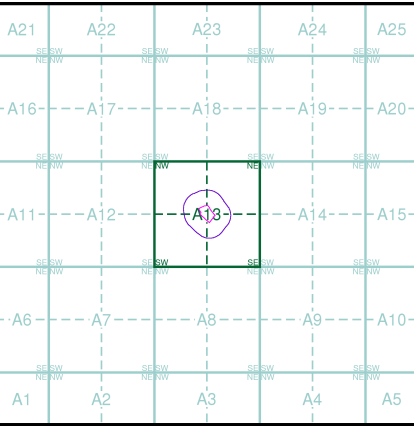
Source map scale - 1:10,000

The historical maps shown were reproduced from maps predominantly held at the scale adopted for England, Wales and Scotland in the 1840's. In 1854 the 1:2,500 scale was adopted for mapping urban areas; these maps were used to update the 1:10,560 maps. The published date given therefore is often some years later than the surveyed date. Before 1938, all OS maps were based on the Cassini Projection, with independent surveys of a single county or group of counties, giving rise to significant inaccuracies in outlying areas. In the late 1940's, a Provisional Edition was produced, which updated the 1:10,560 mapping from a number of sources. The maps appear unfinished - with all military camps and other strategic sites removed. These maps were initially overprinted with the National Grid. In 1970, the first 1:10,000 maps were produced using the Transverse Mercator Projection. The revision process continued until recently, with new editions appearing every 10 years or so for urban areas.

Map Name(s) and Date(s)

SZ09NE	1992	1:10,000
SZ09SW	1990	1:10,000
SZ09SE	1990	1:10,000

Historical Map - Slice A



Order Details

Order Number: 356028781_1_1
Customer Ref: Mannings Heath - SCR
National Grid Reference: 403900, 94150
Slice: A
Site Area (Ha): 0.63
Search Buffer (m): 1000

Site Details

Site at 403910, 94150



Envirocheck®

● LANDMARK INFORMATION GROUP®

Bournemouth

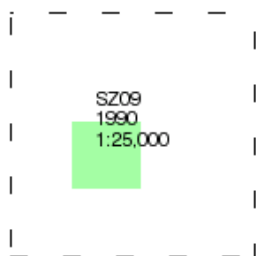
Published 1990

Source map scale - 1:25,000

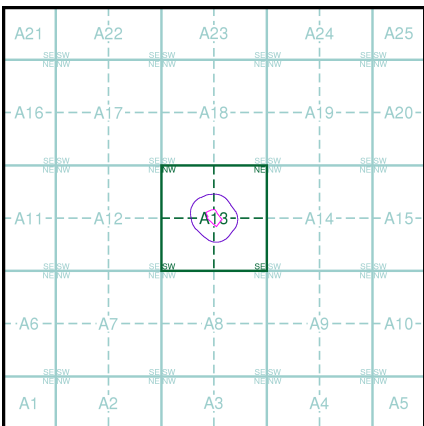
These maps were produced by the Russian military during the Cold War between 1950 and 1997, and cover 103 towns and cities throughout the U.K. The maps are produced at 1:25,000, 1:10,000 and 1:5,000 scale, and show detailed land use, with colour-coded areas for development, green areas, and non-developed areas. Buildings are coloured black and important building uses (such as hospitals, post offices, factories etc.) are numbered, with a numbered key describing their use.

They were produced by the Russians for the benefit of navigation, as well as strategic military sites and transport hubs, for use if they were to have invaded the U.K. The detailed information provided indicates that the areas were surveyed using land-based personnel, on the ground, in the cities that are mapped.

Map Name(s) and Date(s)



Russian Map - Slice A



Order Details

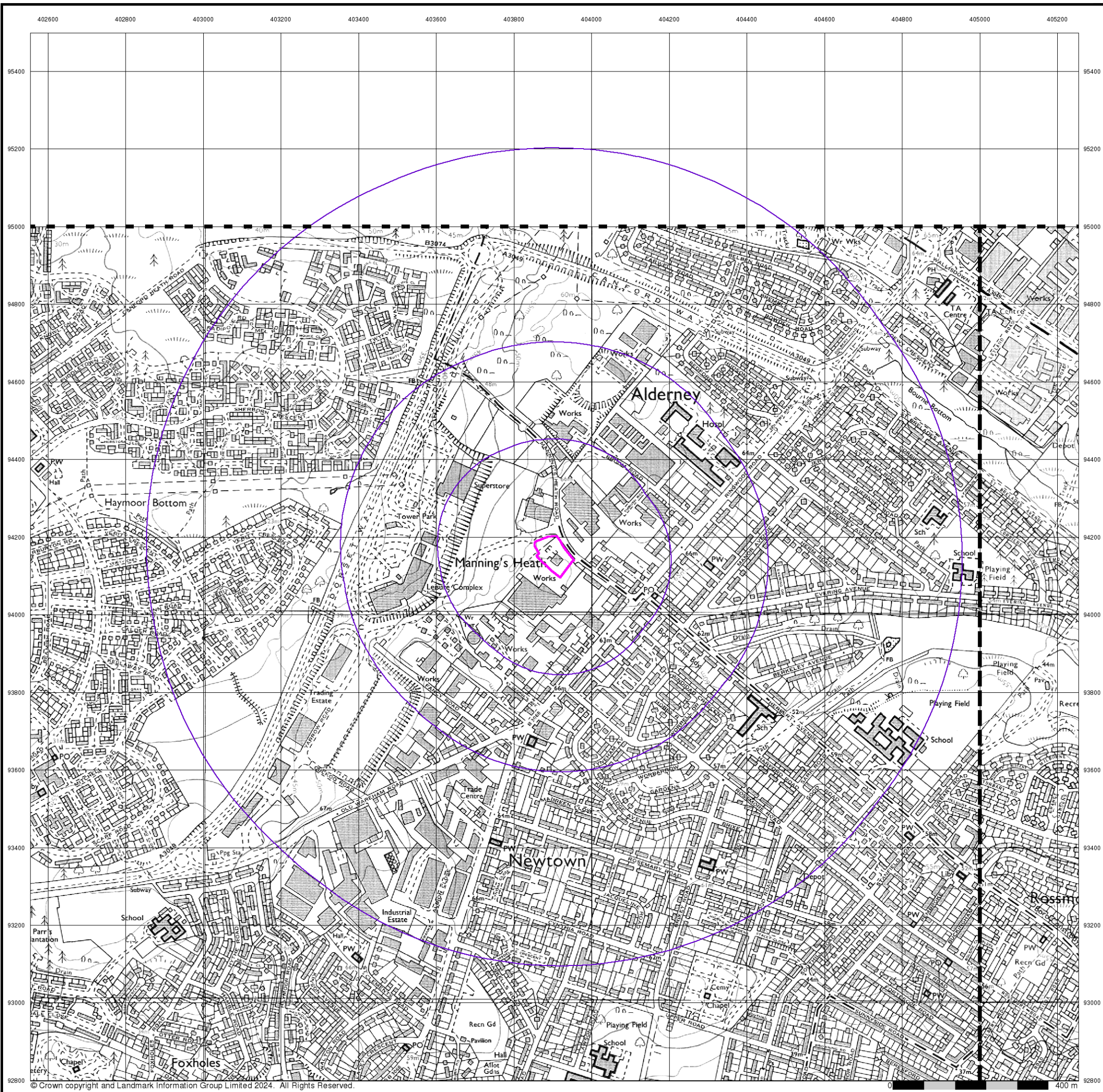
Order Number: 356028781_1_1
Customer Ref: Mannings Heath - SCR
National Grid Reference: 403900, 94150
Slice: A
Site Area (Ha): 0.63
Search Buffer (m): 1000

Site Details

Site at 403910, 94150

Landmark®
● INFORMATION GROUP

Tel: 0844 844 9952
Fax: 0844 844 9951
Web: www.envirocheck.co.uk



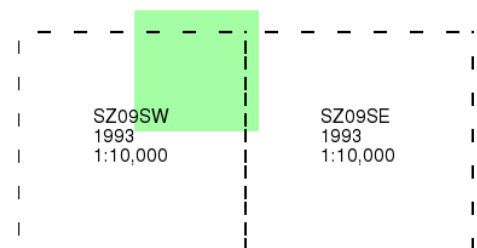
Ordnance Survey Plan

Published 1993

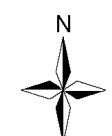
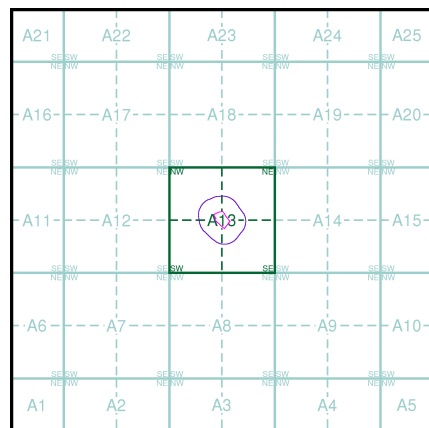
Source map scale - 1:10,000

The historical maps shown were reproduced from maps predominantly held at the scale adopted for England, Wales and Scotland in the 1840's. In 1854 the 1:2,500 scale was adopted for mapping urban areas; these maps were used to update the 1:10,560 maps. The published date given therefore is often some years later than the surveyed date. Before 1938, all OS maps were based on the Cassini Projection, with independent surveys of a single county or group of counties, giving rise to significant inaccuracies in outlying areas. In the late 1940's, a Provisional Edition was produced, which updated the 1:10,560 mapping from a number of sources. The maps appear unfinished - with all military camps and other strategic sites removed. These maps were initially overprinted with the National Grid. In 1970, the first 1:10,000 maps were produced using the Transverse Mercator Projection. The revision process continued until recently, with new editions appearing every 10 years or so for urban areas.

Map Name(s) and Date(s)



Historical Map - Slice A

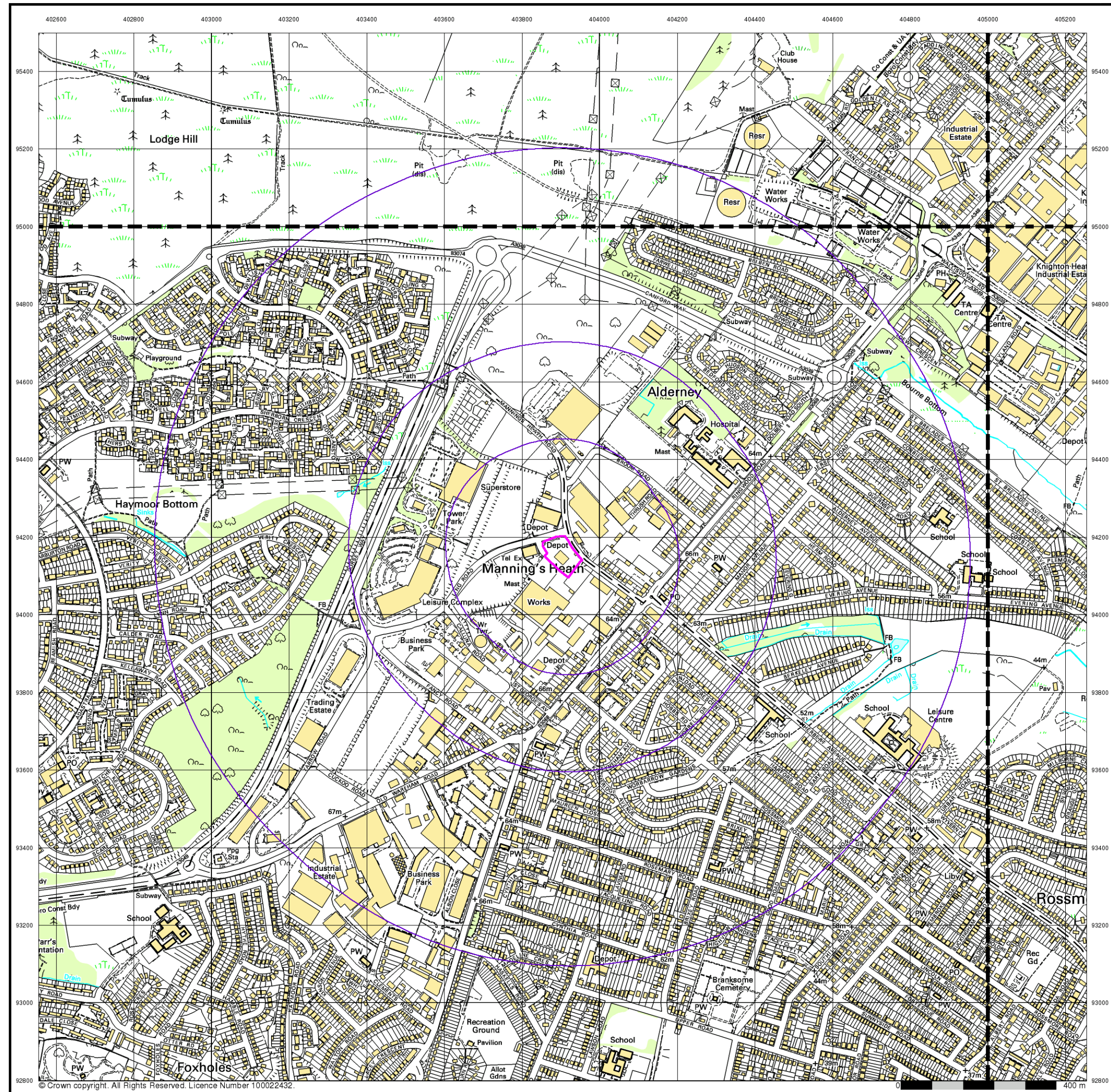


Order Details

Order Number: 356028781_1_1
Customer Ref: Mannings Heath - SCR
National Grid Reference: 403900, 94150
Slice: A
Site Area (Ha): 0.63
Search Buffer (m): 1000

Site Details

Site at 403910, 94150



Envirocheck®

LANDMARK INFORMATION GROUP®

10k Raster Mapping

Published 2000

Source map scale - 1:10,000

The historical maps shown were produced from the Ordnance Survey's 1:10,000 colour raster mapping. These maps are derived from Landplan which replaced the old 1:10,000 maps originally published in 1970. The data is highly detailed showing buildings, fences and field boundaries as well as all roads, tracks and paths. Road names are also included together with the relevant road number and classification. Boundary information depiction includes county, unitary authority, district, civil parish and constituency.

Map Name(s) and Date(s)

SZ09NW	SZ09NE
2000	2000
1:10,000	1:10,000

SZ09SW	SZ09SE
2000	2000
1:10,000	1:10,000

Historical Map - Slice A

Order Details

Order Number:	356028781_1_1
Customer Ref:	Mannings Heath - SCR
National Grid Reference:	403900, 94150
Slice:	A
Site Area (Ha):	0.63
Search Buffer (m):	1000

Site Details

Site at 403910, 94150

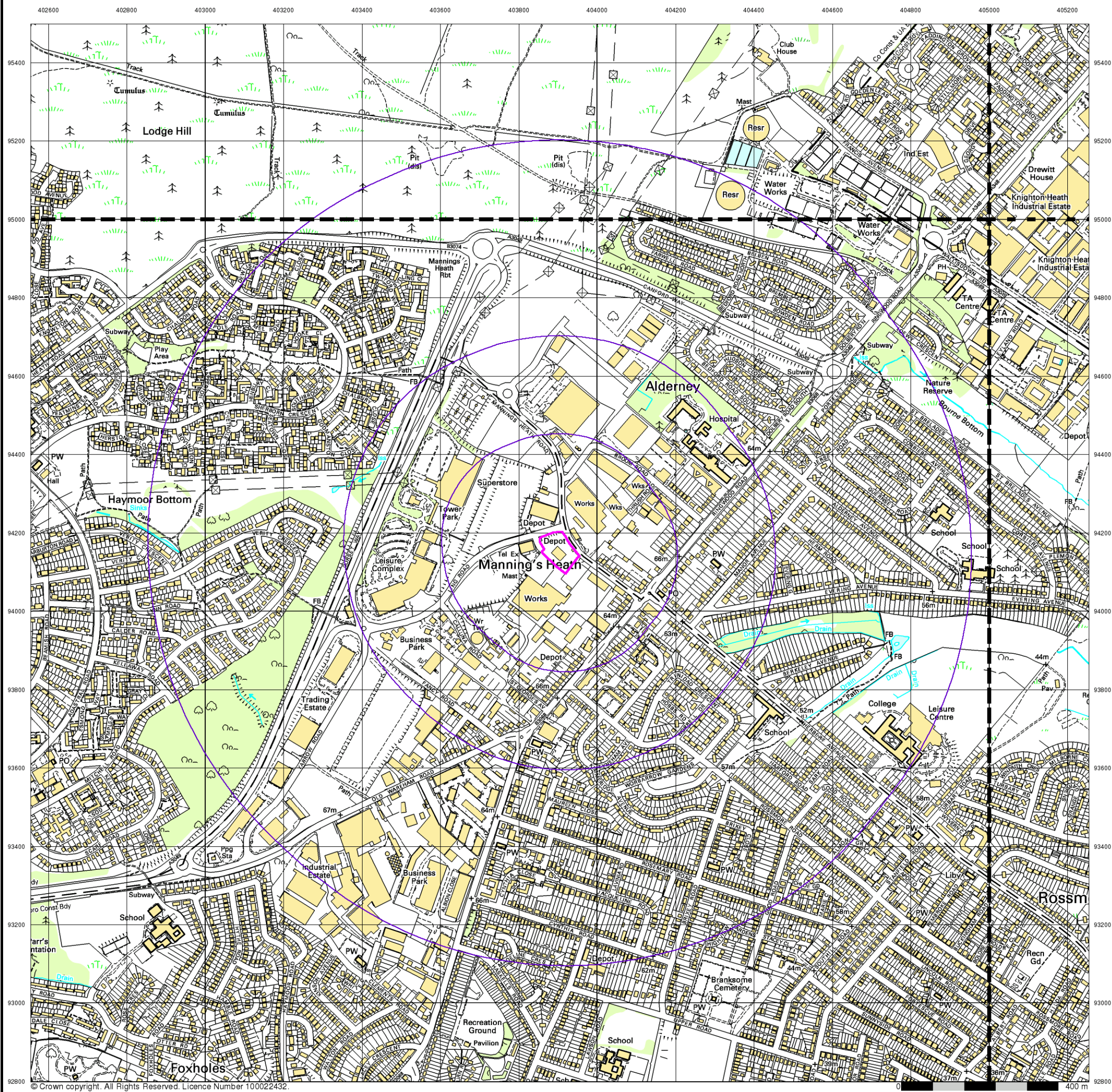
Landmark®

INFORMATION GROUP

Tel: 0844 844 9952
Fax: 0844 844 9951
Web: www.envirocheck.co.uk

© Crown copyright. All Rights Reserved. Licence Number 100022432.

A Landmark Information Group Service v50.0 20-Aug-2024 Page 27 of 29



Envirocheck®

LANDMARK INFORMATION GROUP®

10k Raster Mapping

Published 2006

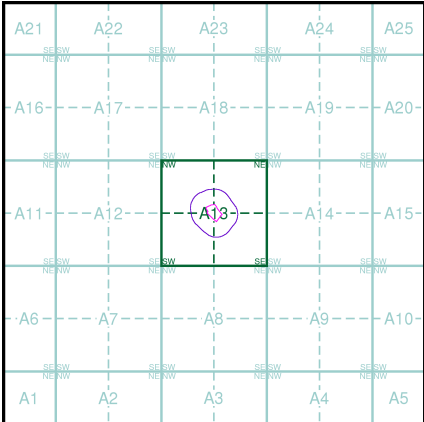
Source map scale - 1:10,000

The historical maps shown were produced from the Ordnance Survey's 1:10,000 colour raster mapping. These maps are derived from Landplan which replaced the old 1:10,000 maps originally published in 1970. The data is highly detailed showing buildings, fences and field boundaries as well as all roads, tracks and paths. Road names are also included together with the relevant road number and classification. Boundary information depiction includes county, unitary authority, district, civil parish and constituency.

Map Name(s) and Date(s)

SZ09NW 2006 1:10,000	SZ09NE 2006 1:10,000
SZ09SW 2006 1:10,000	SZ09SE 2006 1:10,000

Historical Map - Slice A



Order Details

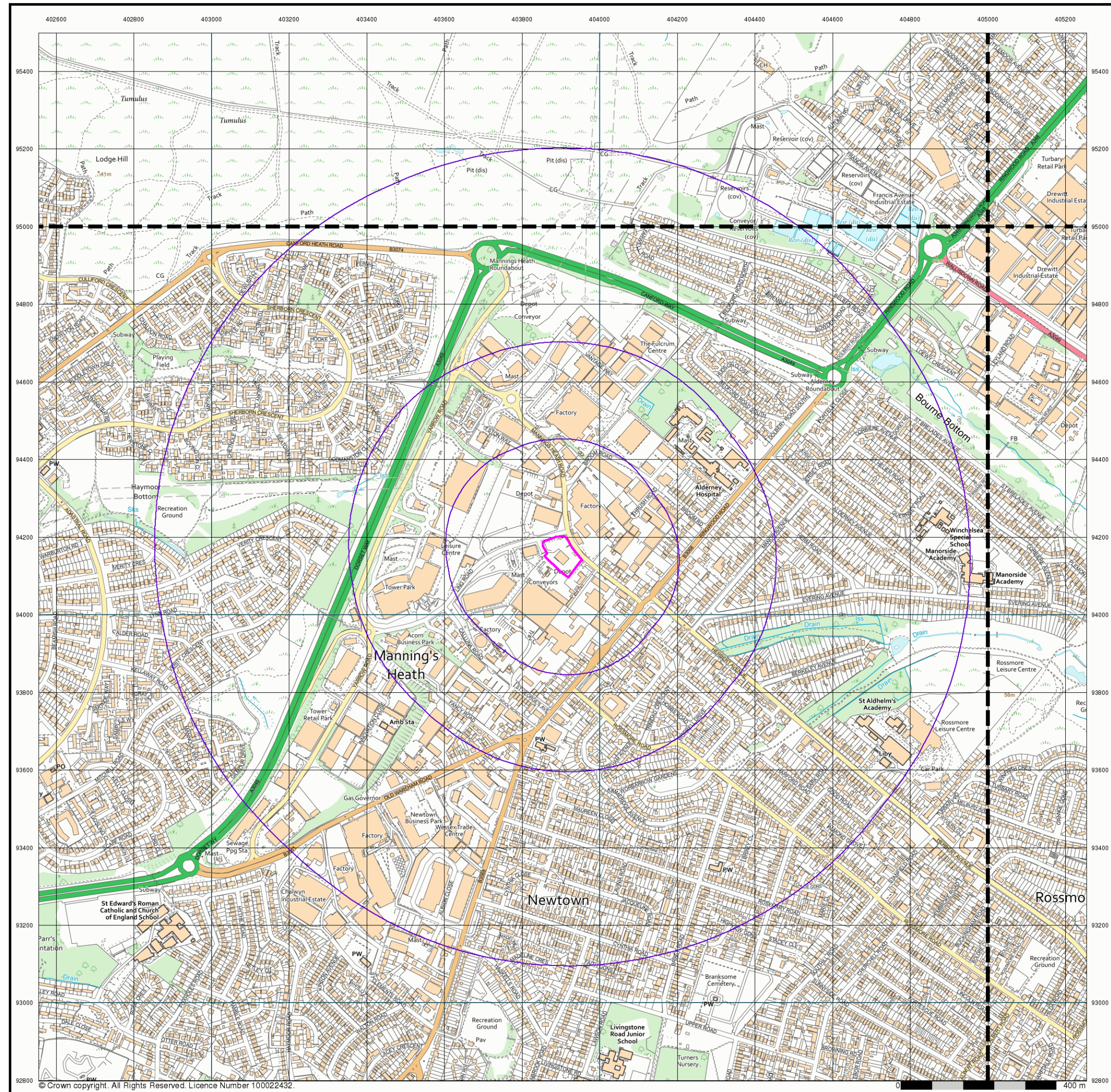
Order Number: 356028781_1_1
Customer Ref: Mannings Heath - SCR
National Grid Reference: 403900, 94150
Slice: A
Site Area (Ha): 0.63
Search Buffer (m): 1000

Site Details

Site at 403910, 94150

Landmark®
LANDMARK INFORMATION GROUP

Tel: 0844 844 9952
Fax: 0844 844 9951
Web: www.envirocheck.co.uk



Envirocheck®

LANDMARK INFORMATION GROUP®

VectorMap Local

Published 2024

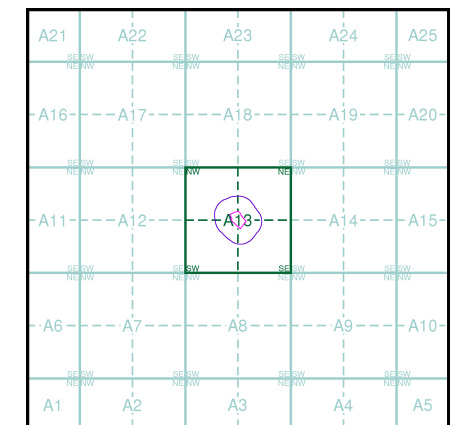
Source map scale - 1:10,000

VectorMap Local (Raster) is Ordnance Survey's highest detailed 'backdrop' mapping product. These maps are produced from OS's VectorMap Local, a simple vector dataset at a nominal scale of 1:10,000, covering the whole of Great Britain, that has been designed for creating graphical mapping. OS VectorMap Local is derived from large-scale information surveyed at 1:1250 scale (covering major towns and cities), 1:2500 scale (smaller towns, villages and developed rural areas), and 1:10 000 scale (mountain, moorland and river estuary areas).

Map Name(s) and Date(s)

SZ09NW 2024 Variable	SZ09NE 2024 Variable
SZ09SW 2024 Variable	SZ09SE 2024 Variable

Historical Map - Slice A



Order Details

Order Number: 356028781_1_1
Customer Ref: Mannings Heath - SCR
National Grid Reference: 403900, 94150
Slice: A
Site Area (Ha): 0.63
Search Buffer (m): 1000

Site Details

Site at 403910, 94150

Landmark®
INFORMATION GROUP

Tel: 0844 844 9952
Fax: 0844 844 9951
Web: www.envirocheck.co.uk

Historical Mapping Legends

Ordnance Survey County Series and Ordnance Survey Plan 1:2,500



Ordnance Survey Plan, Additional SIMs and Supply of Unpublished Survey Information 1:2,500 and 1:1,250



Large-Scale National Grid Data 1:2,500 and 1:1,250



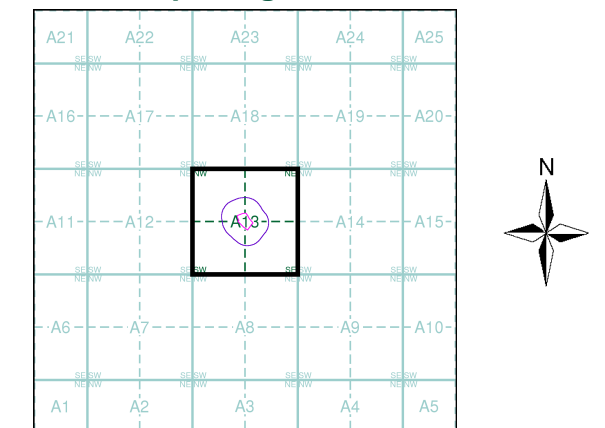
Envirocheck®

LANDMARK INFORMATION GROUP®

Historical Mapping & Photography included:

Mapping Type	Scale	Date	Pg
Dorset	1:2,500	1888	2
Dorset	1:2,500	1902	3
Dorset	1:2,500	1924	4
Dorset	1:2,500	1933 - 1936	5
Hampshire & Isle Of Wight	1:2,500	1933	6
Ordnance Survey Plan	1:1,250	1952 - 1991	7
Ordnance Survey Plan	1:2,500	1953 - 1955	8
Ordnance Survey Plan	1:1,250	1960 - 1971	9
Ordnance Survey Plan	1:2,500	1963 - 1971	10
Ordnance Survey Plan	1:1,250	1971 - 1975	11
Supply of Unpublished Survey Information	1:1,250	1973 - 1974	12
Additional SIMs	1:1,250	1988 - 1989	13
Large-Scale National Grid Data	1:1,250	1994	14
Large-Scale National Grid Data	1:1,250	1996	15
Historical Aerial Photography	1:2,500	2000	16

Historical Map - Segment A13



Order Details

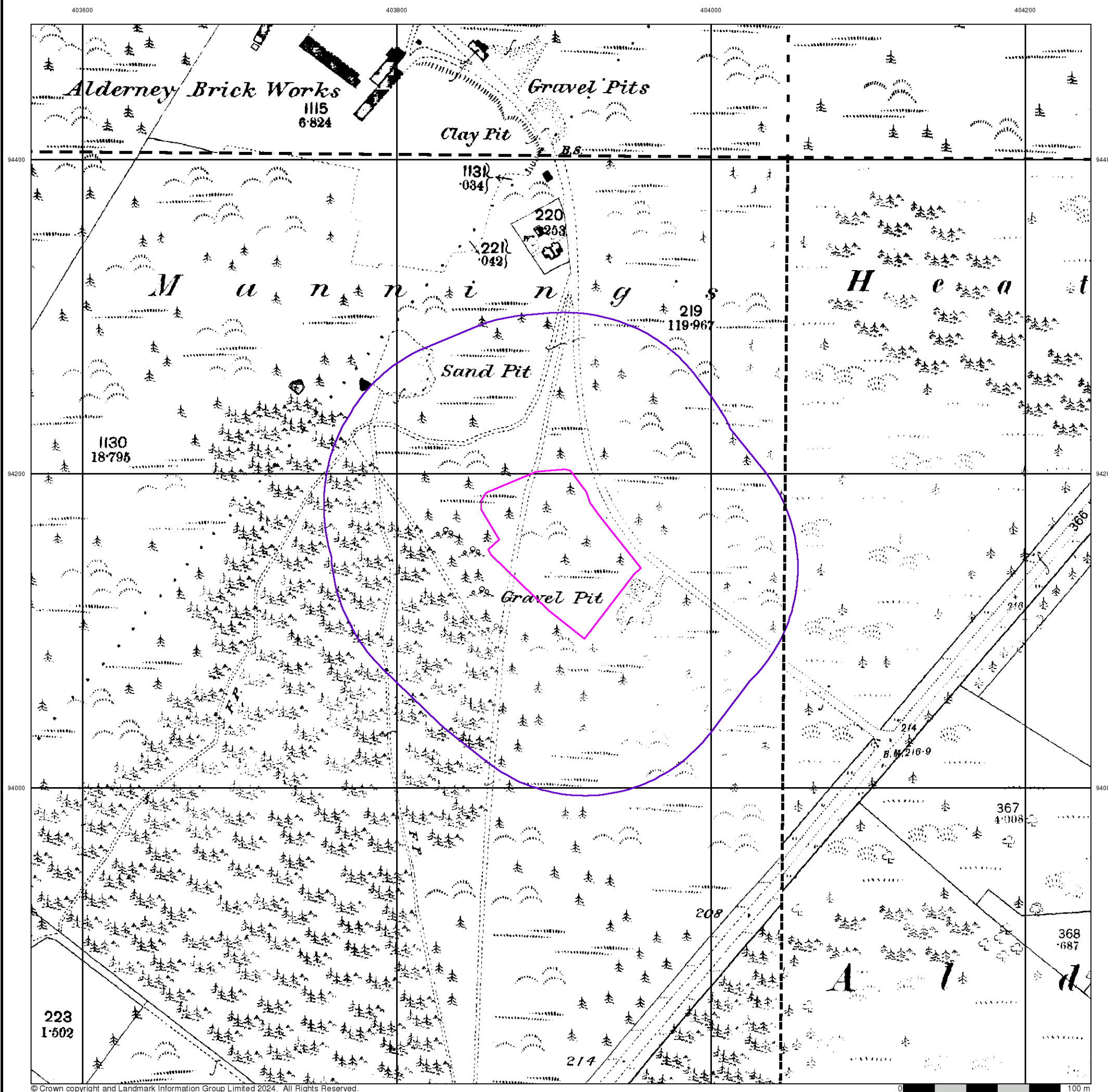
Order Number: 356028781_1_1
Customer Ref: Mannings Heath - SCR
National Grid Reference: 403900, 94150
Slice: A
Site Area (Ha): 0.63
Search Buffer (m): 100

Site Details

Site at 403910, 94150

Landmark®
INFORMATION GROUP

Tel: 0844 844 9952
Fax: 0844 844 9951
Web: www.envirocheck.co.uk



Envirocheck®

Dorset

Source map scale - 1:2,500

Map Name(s) and Date(s)

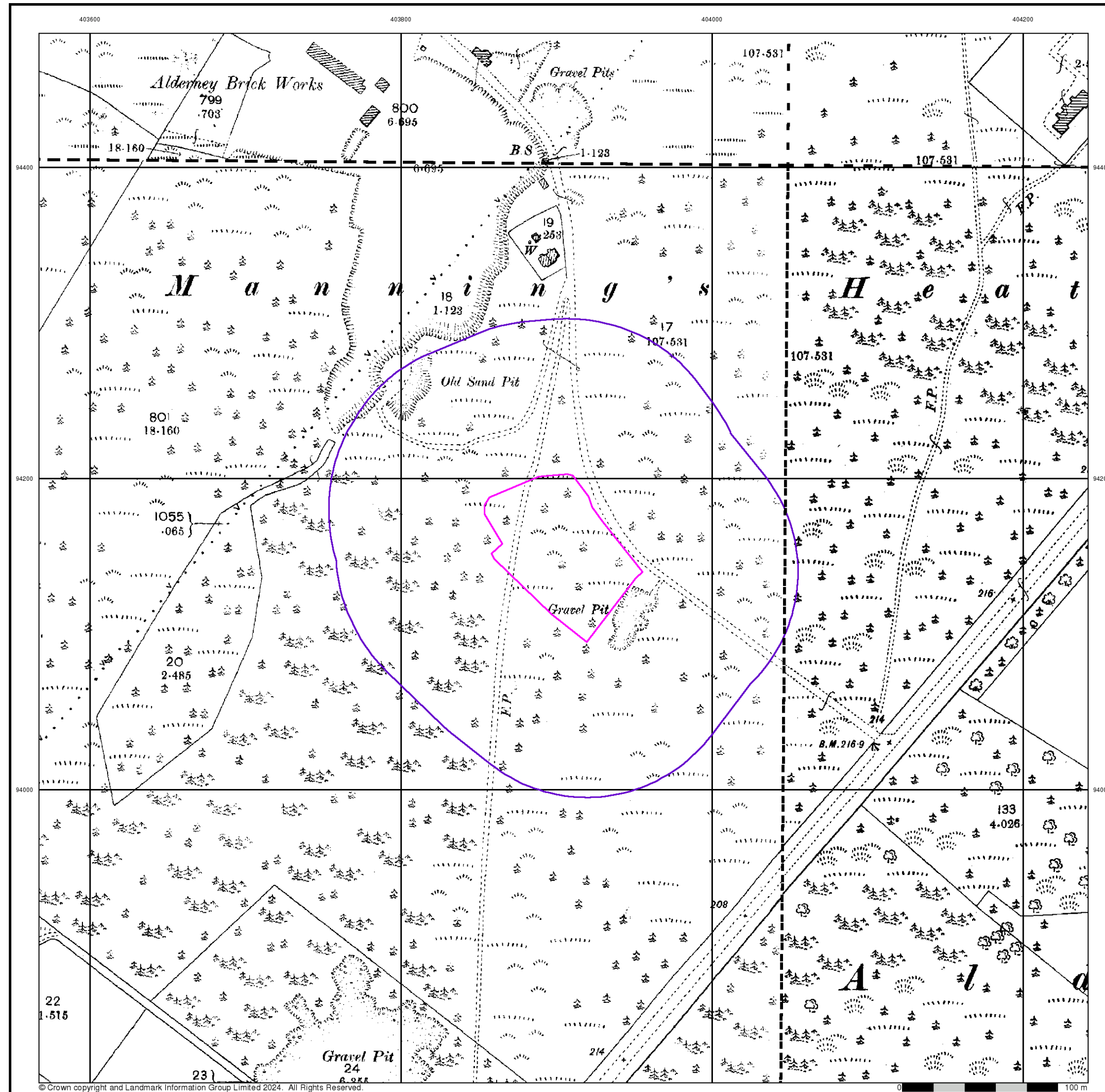
Historical Map - Segment A13



Order Details

Site Details

Landmark®
INFORMATION GROUP



Dorset

Published 1902

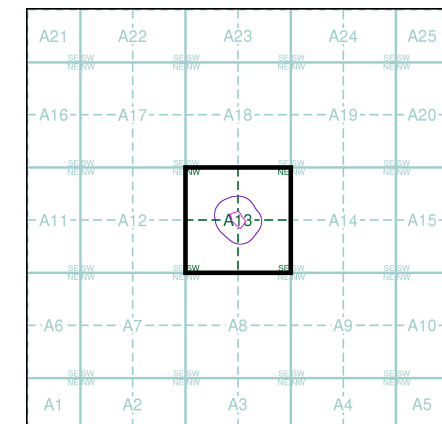
Source map scale - 1:2,500

The historical maps shown were reproduced from maps predominantly held at the scale adopted for England, Wales and Scotland in the 1840's. In 1854 the 1:2,500 scale was adopted for mapping urban areas and by 1896 it covered the whole of what were considered to be the cultivated parts of Great Britain. The published date given below is often some years later than the surveyed date. Before 1938, all OS maps were based on the Cassini Projection, with independent surveys of a single county or group of counties, giving rise to significant inaccuracies in outlying areas.

Map Name(s) and Date(s)

044_01 1902 1:2,500	044_02 1902 1:2,500
044_05 1902 1:2,500	044_06 1902 1:2,500

Historical Map - Segment A13

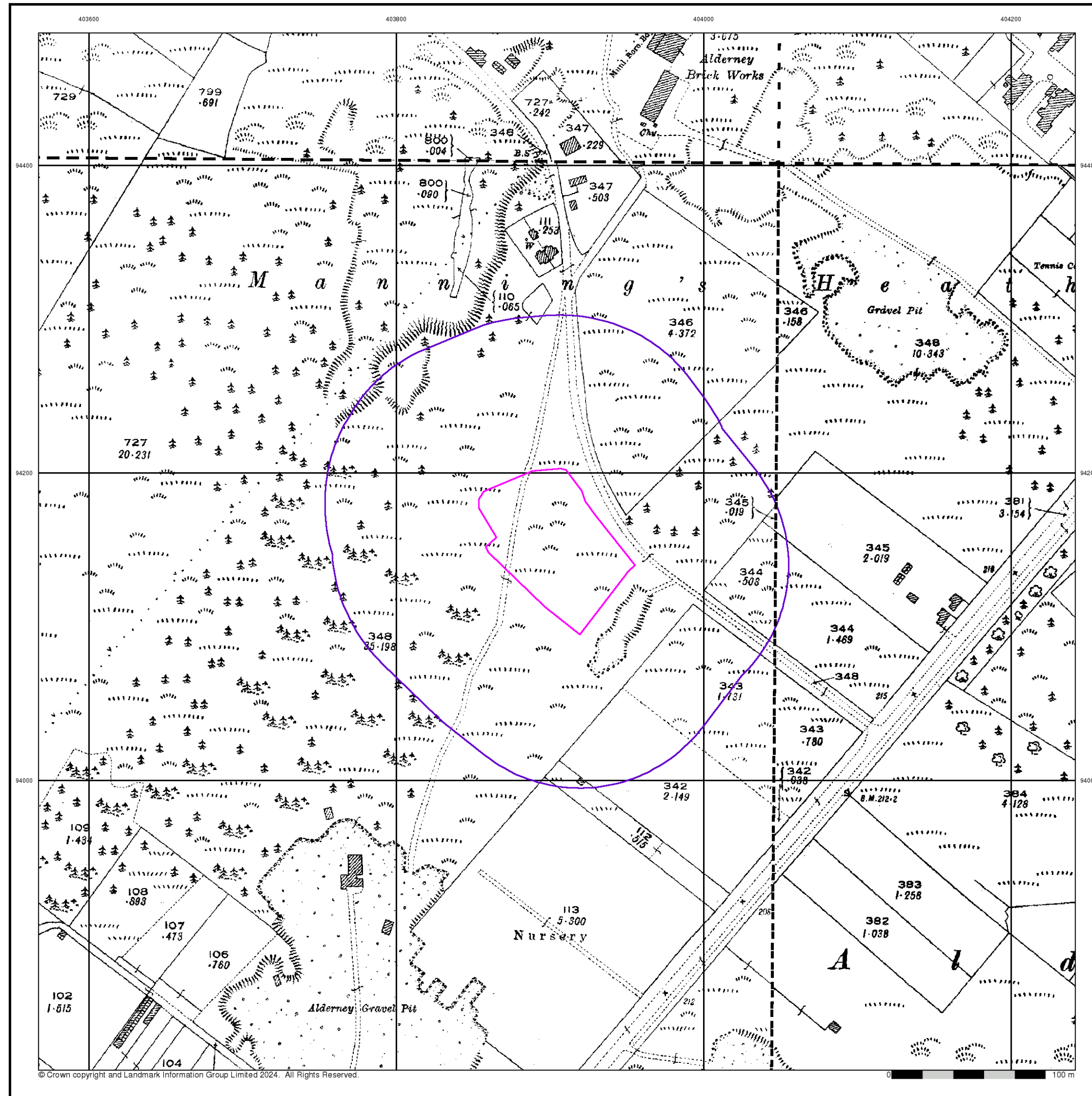


Order Details

Order Number: 356028781_1_1
Customer Ref: Mannings Heath - SCR
National Grid Reference: 403900, 94150
Slice: A
Site Area (Ha): 0.63
Search Buffer (m): 100

Site Details

Site at 403910, 94150



© Crown copyright and Landmark Information Group Limited 2024. All Rights Reserved.

Envirocheck®

LANDMARK INFORMATION GROUP®

Dorset

Published 1924

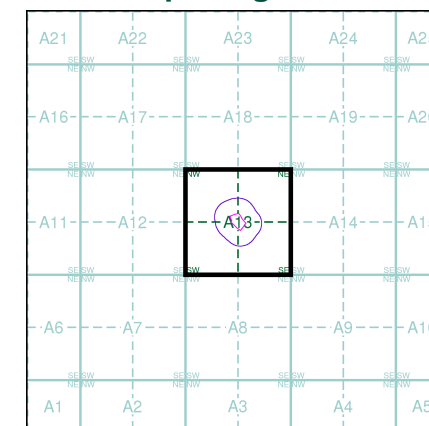
Source map scale - 1:2,500

The historical maps shown were reproduced from maps predominantly held at the scale adopted for England, Wales and Scotland in the 1840's. In 1854 the 1:2,500 scale was adopted for mapping urban areas and by 1896 it covered the whole of what were considered to be the cultivated parts of Great Britain. The published date given below is often some years later than the surveyed date. Before 1938, all OS maps were based on the Cassini Projection, with independent surveys of a single county or group of counties, giving rise to significant inaccuracies in outlying areas.

Map Name(s) and Date(s)

044_01 1924 1:2,500	044_02 1924 1:2,500
044_05 1924 1:2,500	044_06 1924 1:2,500

Historical Map - Segment A13



Order Details

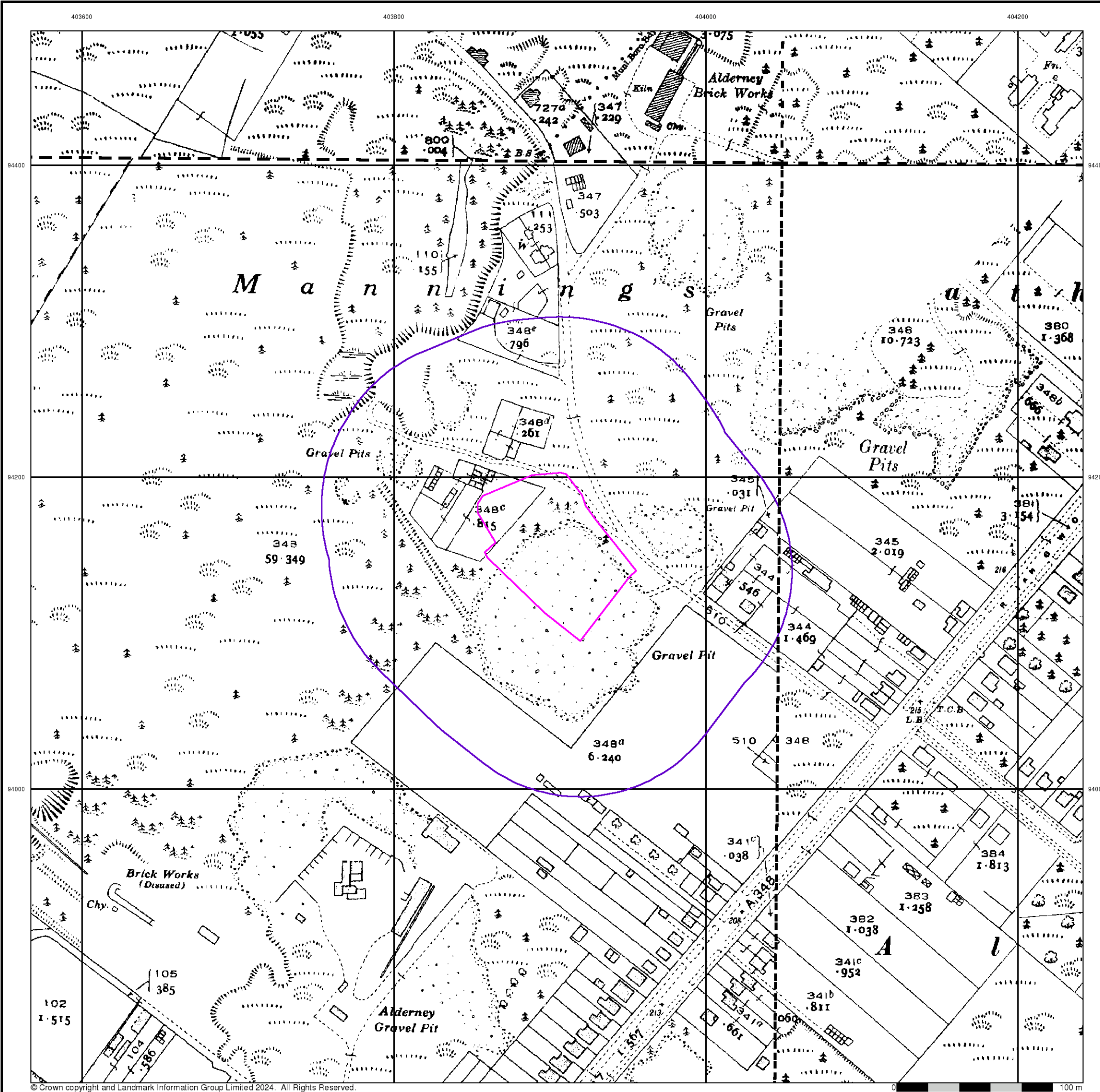
Order Number: 356028781_1_1
 Customer Ref: Mannings Heath - SCR
 National Grid Reference: 403900, 94150
 Slice: A
 Site Area (Ha): 0.63
 Search Buffer (m): 100

Site Details

Site at 403910, 94150

Landmark®
 INFORMATION GROUP

Tel: 0844 844 9952
 Fax: 0844 844 9951
 Web: www.envirocheck.co.uk



Dorset

Published 1933 - 1936

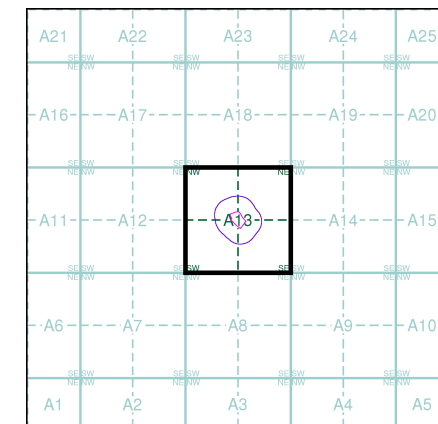
Source map scale - 1:2,500

The historical maps shown were reproduced from maps predominantly held at the scale adopted for England, Wales and Scotland in the 1840's. In 1854 the 1:2,500 scale was adopted for mapping urban areas and by 1896 it covered the whole of what were considered to be the cultivated parts of Great Britain. The published date given below is often some years later than the surveyed date. Before 1938, all OS maps were based on the Cassini Projection, with independent surveys of a single county or group of counties, giving rise to significant inaccuracies in outlying areas.

Map Name(s) and Date(s)

044_01 1933 1:2,500	044_02 1933 1:2,500
044_05 1936 1:2,500	044_06 1933 1:2,500

Historical Map - Segment A13

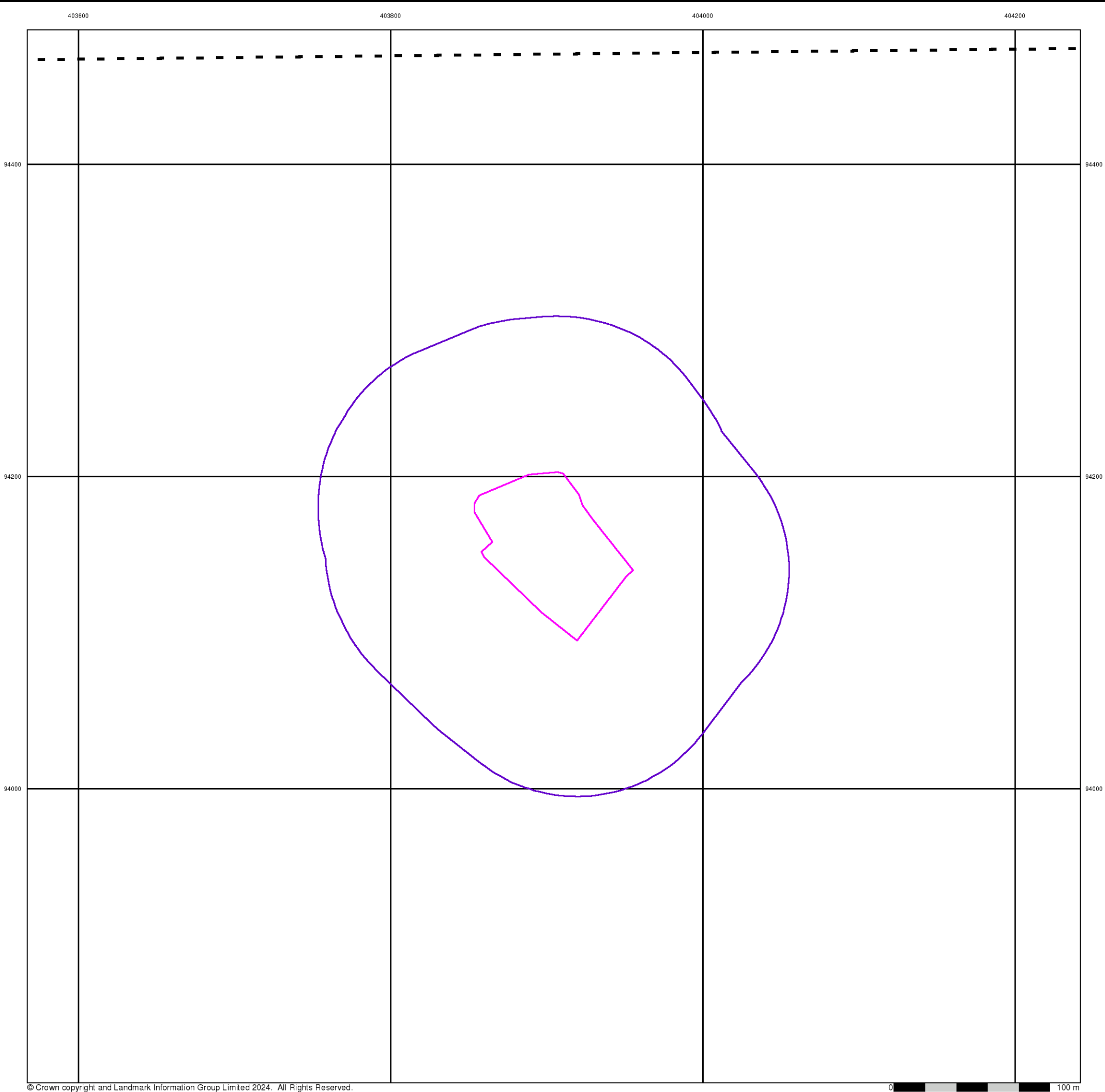


Order Details

Order Number: 356028781_1_1
Customer Ref: Mannings Heath - SCR
National Grid Reference: 403900, 94150
Slice: A
Site Area (Ha): 0.63
Search Buffer (m): 100

Site Details

Site at 403910, 94150



© Crown copyright and Landmark Information Group Limited 2024. All Rights Reserved.

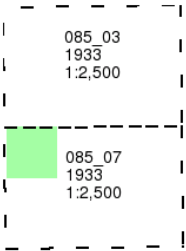
Hampshire & Isle Of Wight

Published 1933

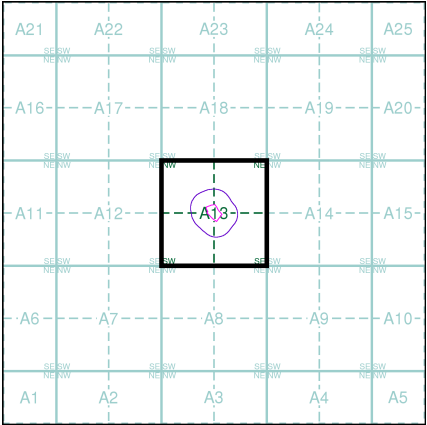
Source map scale - 1:2,500

The historical maps shown were reproduced from maps predominantly held at the scale adopted for England, Wales and Scotland in the 1840's. In 1854 the 1:2,500 scale was adopted for mapping urban areas and by 1896 it covered the whole of what were considered to be the cultivated parts of Great Britain. The published date given below is often some years later than the surveyed date. Before 1938, all OS maps were based on the Cassini Projection, with independent surveys of a single county or group of counties, giving rise to significant inaccuracies in outlying areas.

Map Name(s) and Date(s)



Historical Map - Segment A13

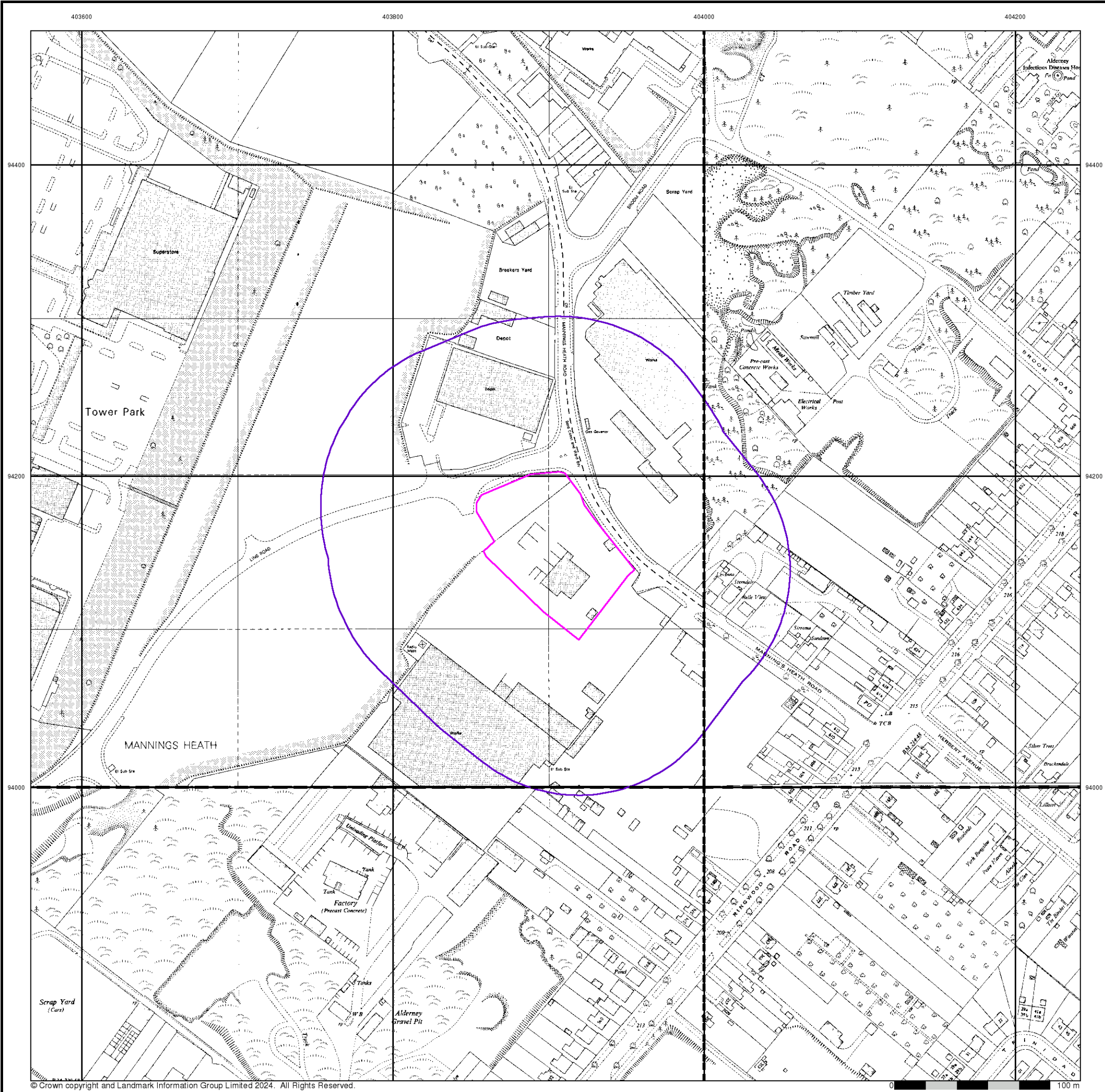


Order Details

Order Number: 356028781_1_1
Customer Ref: Mannings Heath - SCR
National Grid Reference: 403900, 94150
Slice: A
Site Area (Ha): 0.63
Search Buffer (m): 100

Site Details

Site at 403910, 94150



Ordnance Survey Plan

Published 1952 - 1991

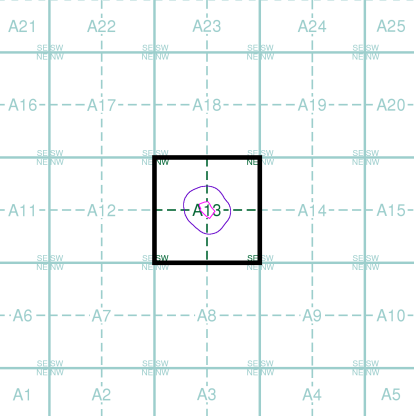
Source map scale - 1:1,250

The historical maps shown were reproduced from maps predominantly held at the scale adopted for England, Wales and Scotland in the 1840's. In 1854 the 1:2,500 scale was adopted for mapping urban areas and by 1896 it covered the whole of what were considered to be the cultivated parts of Great Britain. The published date given below is often some years later than the surveyed date. Before 1938, all OS maps were based on the Cassini Projection, with independent surveys of a single county or group of counties, giving rise to significant inaccuracies in outlying areas.

Map Name(s) and Date(s)

SZ0394SE 1991 1:1,250	SZ0494SW 1952 1:1,250
SZ0393NE 1953 1:1,250	SZ0493NW 1952 1:1,250

Historical Map - Segment A13

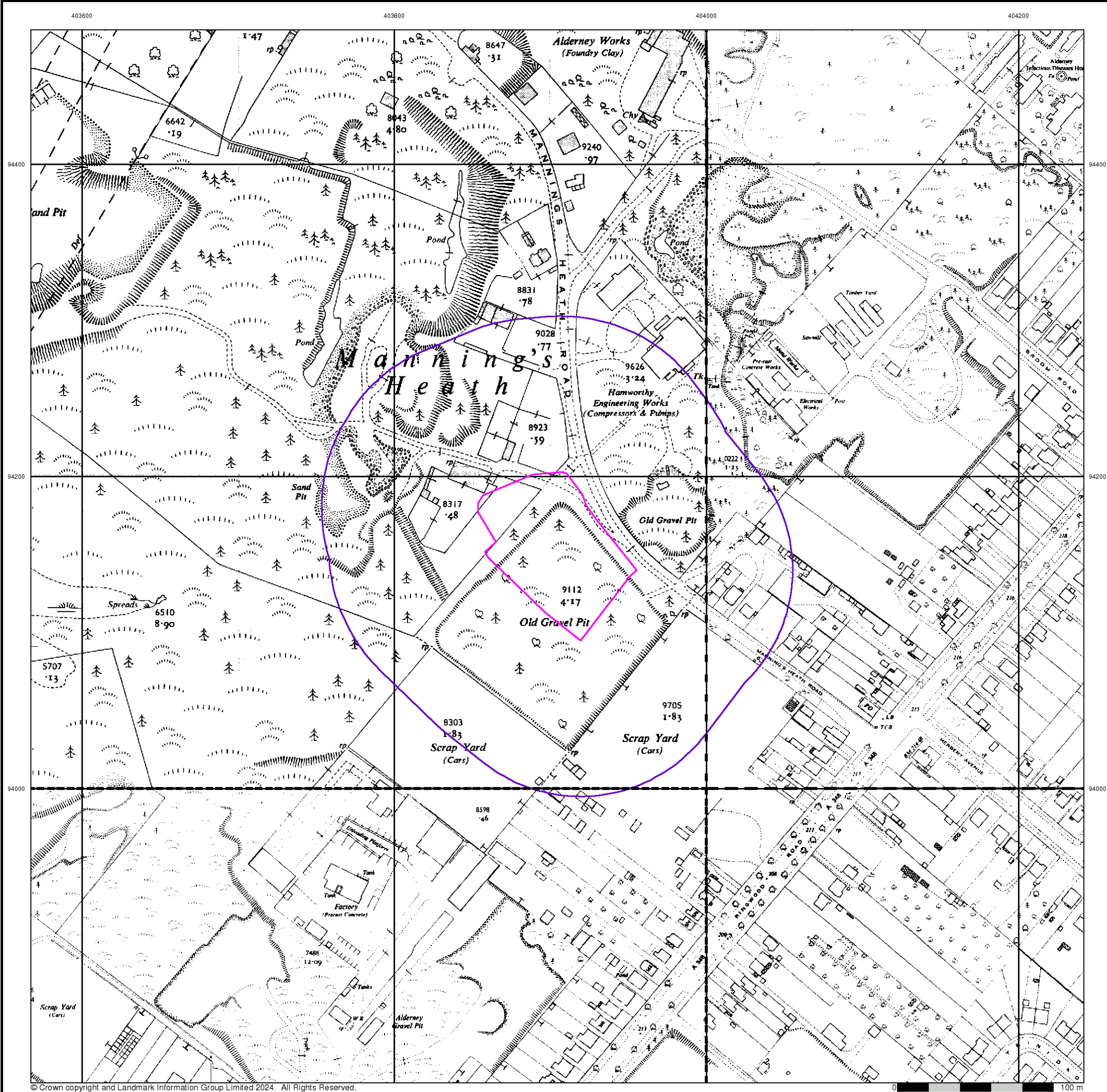


Order Details

Order Number: 356028781_1_1
Customer Ref: Mannings Heath - SCR
National Grid Reference: 403900, 94150
Slice: A
Site Area (Ha): 0.63
Search Buffer (m): 100

Site Details

Site at 403910, 94150



Ordnance Survey Plan

Published 1953 - 1955

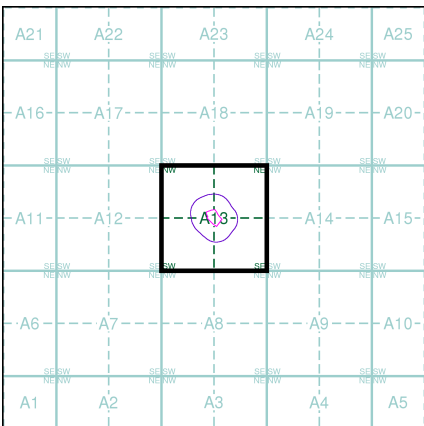
Source map scale - 1:2,500

The historical maps shown were reproduced from maps predominantly held at the scale adopted for England, Wales and Scotland in the 1840's. In 1854 the 1:2,500 scale was adopted for mapping urban areas and by 1896 it covered the whole of what were considered to be the cultivated parts of Great Britain. The published date given below is often some years later than the surveyed date. Before 1938, all OS maps were based on the Cassini Projection, with independent surveys of a single county or group of counties, giving rise to significant inaccuracies in outlying areas.

Map Name(s) and Date(s)

SZ0394 1955 12,500	SZ0494 1953 12,500
SZ0393 1954 12,500	SZ0493 1953 12,500

Historical Map - Segment A13

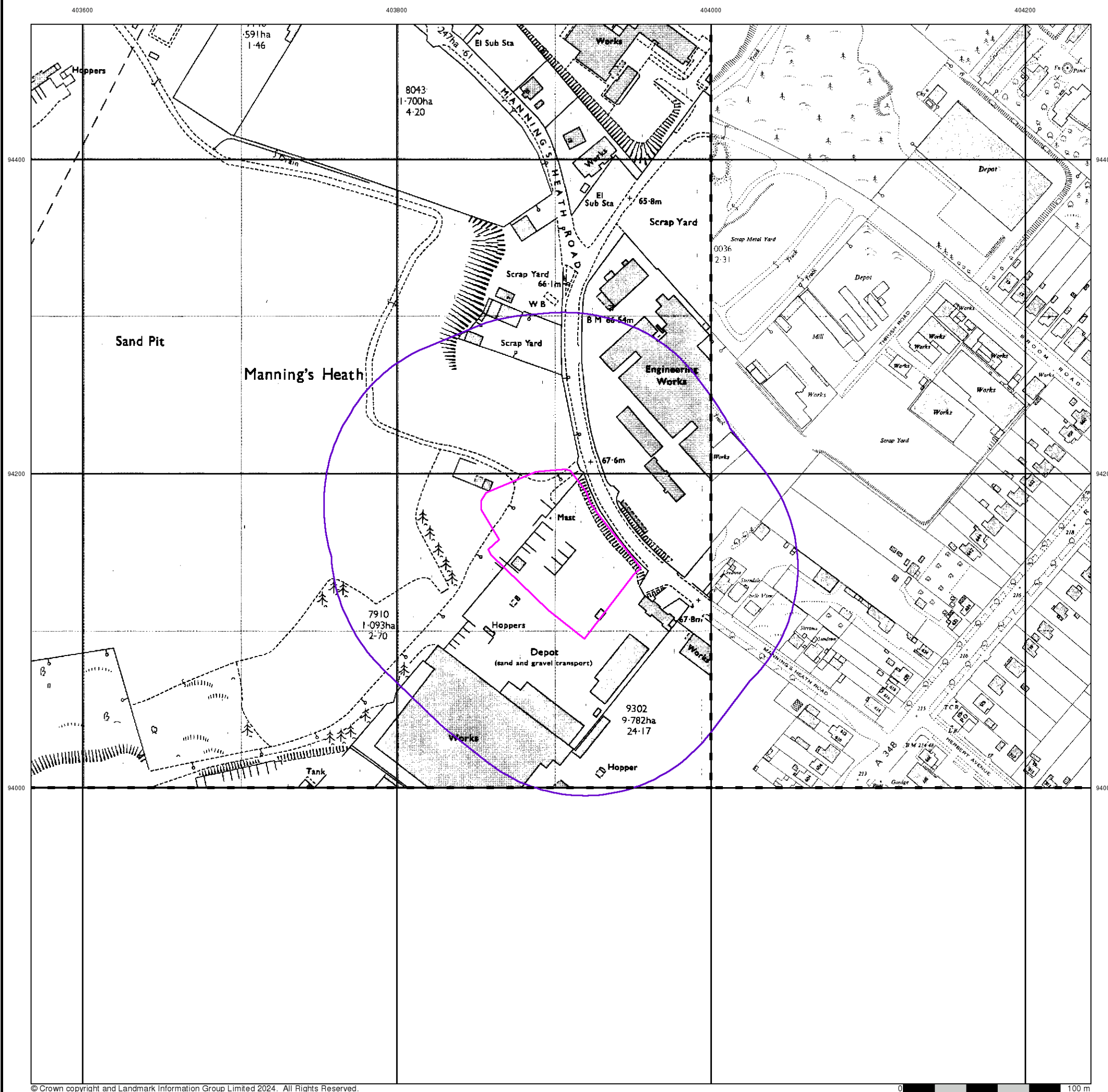


Order Details

Order Number: 356028781_1_1
Customer Ref: Mannings Heath - SCR
National Grid Reference: 403900, 94150
Slice: A
Site Area (Ha): 0.63
Search Buffer (m): 100

Site Details

Site at 403910, 94150



Envirocheck®

LANDMARK INFORMATION GROUP®

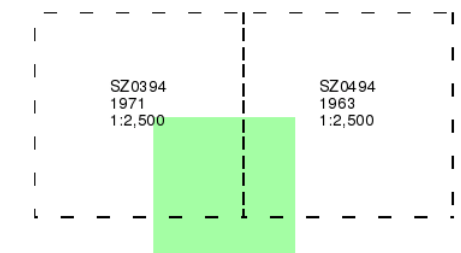
Ordnance Survey Plan

Published 1963 - 1971

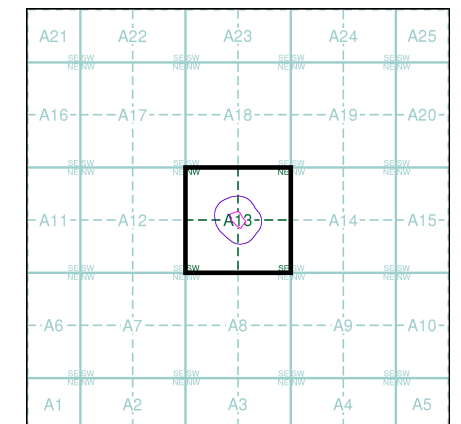
Source map scale - 1:2,500

The historical maps shown were reproduced from maps predominantly held at the scale adopted for England, Wales and Scotland in the 1840's. In 1854 the 1:2,500 scale was adopted for mapping urban areas and by 1896 it covered the whole of what were considered to be the cultivated parts of Great Britain. The published date given below is often some years later than the surveyed date. Before 1938, all OS maps were based on the Cassini Projection, with independent surveys of a single county or group of counties, giving rise to significant inaccuracies in outlying areas.

Map Name(s) and Date(s)



Historical Map - Segment A13



Order Details

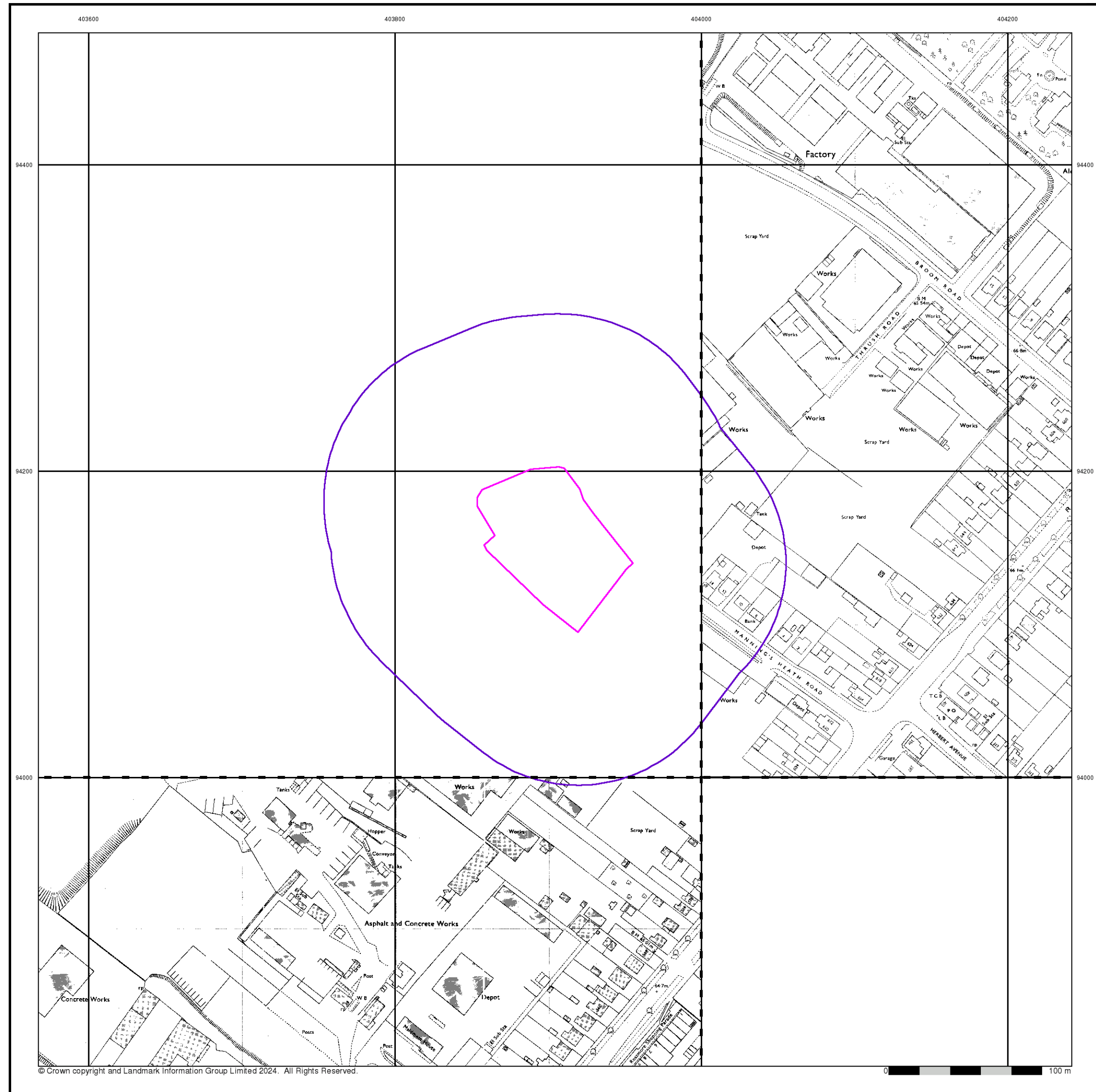
Order Number:	356028781_1_1
Customer Ref:	Mannings Heath - SCR
National Grid Reference:	403900, 94150
Slice:	A
Site Area (Ha):	0.63
Search Buffer (m):	100

Site Details

Site at 403910, 94150

Landmark®
INFORMATION GROUP

Tel: 0844 844 9952
Fax: 0844 844 9951
Web: www.envirocheck.co.uk



Envirocheck[®]

LANDMARK INFORMATION GROUP[®]

Ordnance Survey Plan

Published 1971 - 1975

Source map scale - 1:1,250

The historical maps shown were reproduced from maps predominantly held at the scale adopted for England, Wales and Scotland in the 1840's. In 1854 the 1:2,500 scale was adopted for mapping urban areas and by 1896 it covered the whole of what were considered to be the cultivated parts of Great Britain. The published date given below is often some years later than the surveyed date. Before 1938, all OS maps were based on the Cassini Projection, with independent surveys of a single county or group of counties, giving rise to significant inaccuracies in outlying areas.

Map Name(s) and Date(s)

SZ0494SW
1975
1:1,250

SZ0393NE
1971
1:1,250

Historical Map - Segment A13

A21A22A23A24A25

A16A17A18A19A20

A11A12A13A14A15

A6A7A8A9A10

A1A2A3A4A5

N

Order Details

Order Number:	356028781_1_1
Customer Ref:	Mannings Heath - SCR
National Grid Reference:	403900, 94150
Slice:	A
Site Area (Ha):	0.63
Search Buffer (m):	100

Site Details

Site at 403910, 94150

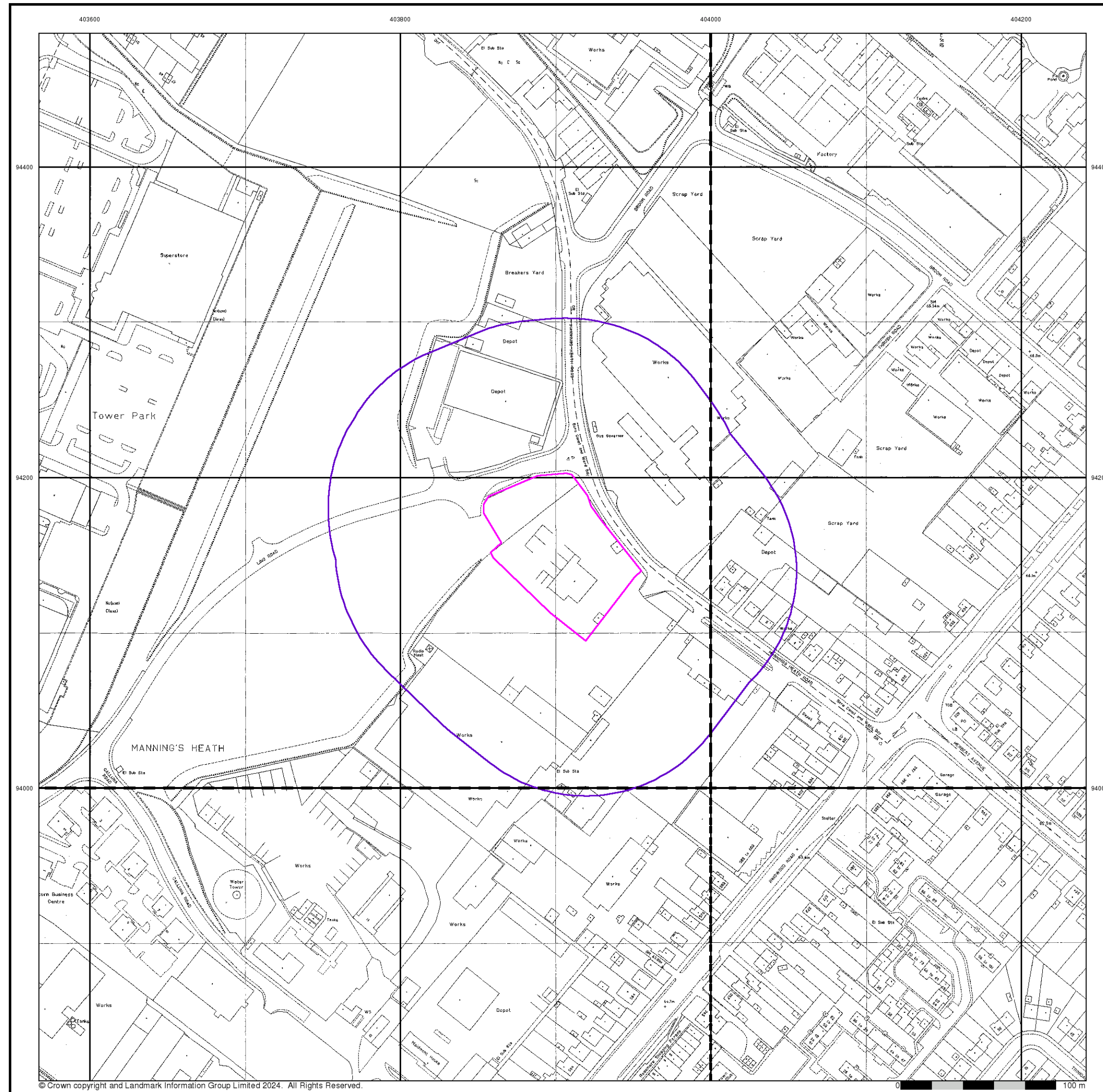
Landmark[®]

INFORMATION GROUP

Tel: 0844 844 9952
Fax: 0844 844 9951
Web: www.envirocheck.co.uk

A Landmark Information Group Service v50.0 20-Aug-2024 Page 11 of 16

© Crown copyright and Landmark Information Group Limited 2024. All Rights Reserved.



© Crown copyright and Landmark Information Group Limited 2024. All Rights Reserved.

0 100 m

Envirocheck®

LANDMARK INFORMATION GROUP®

Large-Scale National Grid Data

Published 1994

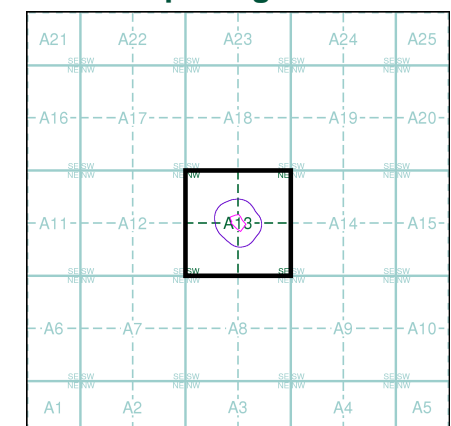
Source map scale - 1:1,250

'Large Scale National Grid Data' superseded SIM cards (Ordnance Survey's 'Survey of Information on Microfilm') in 1992, and continued to be produced until 1999. These maps were the fore-runners of digital mapping and so provide detailed information on houses and roads, but tend to show less topographic features such as vegetation. These maps were produced at both 1:2,500 and 1:1,250 scales.

Map Name(s) and Date(s)

SZ0394SE 1994 1:1,250	SZ0494SW 1994 1:1,250
SZ0393NE 1994 1:1,250	SZ0493NW 1994 1:1,250

Historical Map - Segment A13



Order Details

Order Number: 356028781_1_1
Customer Ref: Mannings Heath - SCR
National Grid Reference: 403900, 94150
Slice: A
Site Area (Ha): 0.63
Search Buffer (m): 100

Site Details

Site at 403910, 94150

Landmark®
INFORMATION GROUP

Tel: 0844 844 9952
Fax: 0844 844 9951
Web: www.envirocheck.co.uk



Published 1996

'Large Scale National Grid Data' superseded SIM cards (Ordnance Survey's 'Survey of Information on Microfilm') in 1992, and continued to be produced until 1999. These maps were the fore-runners of digital mapping and so provide detailed information on houses and roads, but tend to show less topographic features such as vegetation. These maps were produced at both 1:2,500 and 1:1,250 scales.


SZ0394SE
1996
1:1,250



Order Number:	356028781_1_1
Customer Ref:	Mannings Heath - SCR
National Grid Reference:	403900, 94150
Slice:	A
Site Area (Ha):	0.63
Search Buffer (m):	100

Site at 403910, 94150

Tel: 0844 844 9952
Fax: 0844 844 9951
Web: www.envirocheck.co.uk



© Copyright Getmapping plc

0 100 m

Envirocheck[®]

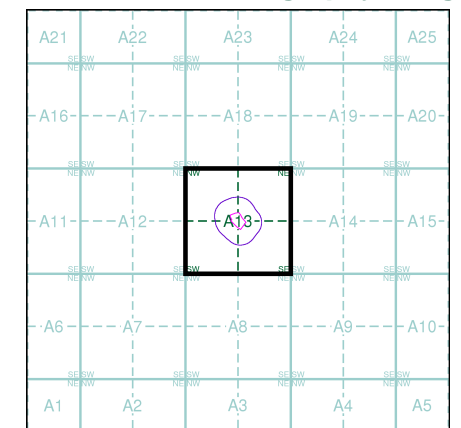
● LANDMARK INFORMATION GROUP[®]

Historical Aerial Photography

Published 2000

This aerial photography was produced by Getmapping, these vertical aerial photographs provide a seamless, full colour survey of the whole of Great Britain

Historical Aerial Photography - Segment A13



Order Details

Order Number: 356028781_1_1
Customer Ref: Mannings Heath - SCR
National Grid Reference: 403900, 94150
Slice: A
Site Area (Ha): 0.63
Search Buffer (m): 100

Site Details

Site at 403910, 94150

Landmark[®]
● INFORMATION GROUP

Tel: 0844 844 9952
Fax: 0844 844 9951
Web: www.envirocheck.co.uk