





Drawing Title:
Conceptual Site Model

Key:

-  Deposited waste
-  Existing ground (schematic)
-  Theoretical surface water movement
-  Theoretical groundwater movement

Notes:
Schematic - not to scale. Existing topography represented schematically.

Drawn by:	MS
Checked by:	CH
Approved by:	CH

The Mineral Planning Group Ltd.
The Rowan Suite
Oakdene House
Cottingley Business Park
Bingley, West Yorkshire
BD16 1PE
Tel: 01274 884599
headoffice@mpgyorks.co.uk
www.mpgyorks.co.uk



Scale:
Schematic - not to scale

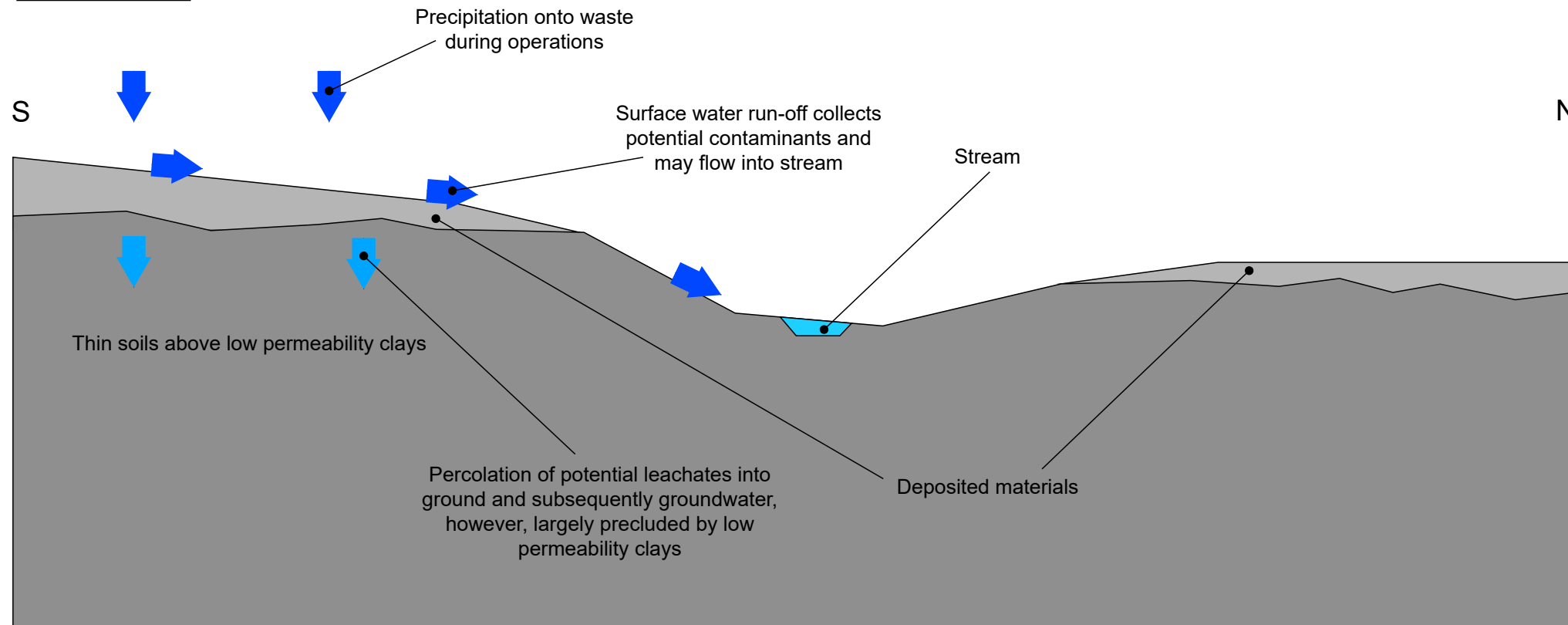
Client:
Graeme Thomas

Site:
High Pole Farm

Drawing Number: 313/1 - CSM-1	Rev: 1.1
----------------------------------	-------------

Date:
04/03/2021

Western Area



Eastern Area (with stream culverted)

