

Site Details:

362799 143221

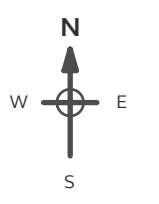
Client Ref: K482_Pureworld_POWE1839
Report Ref: GS-9379541
Grid Ref: 362764, 143208

Map Name: County Series Town Plan

Map date: 1886

Scale: 1:500

Printed at: 1:1,000



Surveyed 1886
 Revised N/A
 Edition N/A
 Copyright N/A
 Levelled N/A

Surveyed 1886
 Revised N/A
 Edition N/A
 Copyright N/A
 Levelled N/A

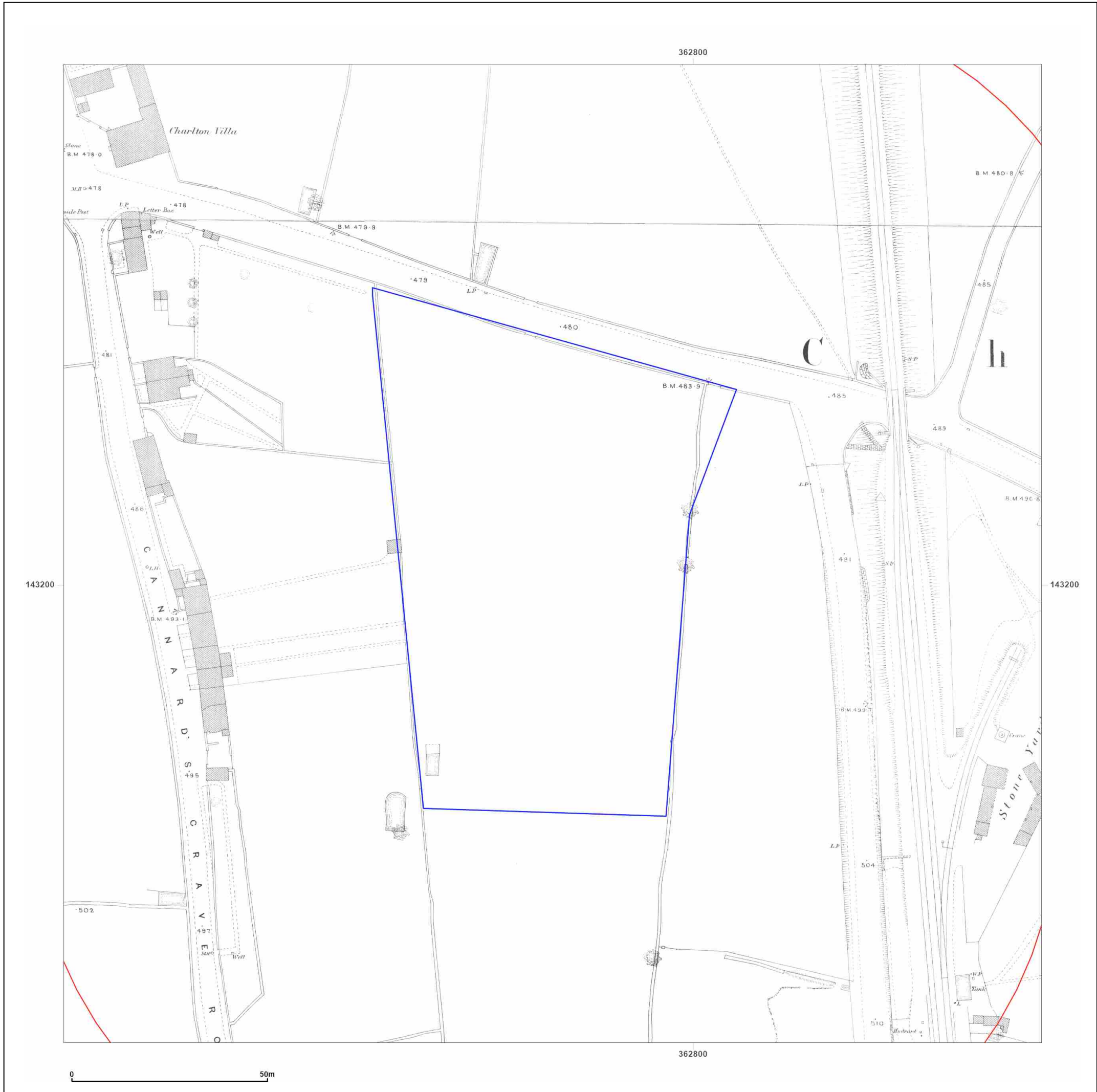


Produced by
 Groundsure Insights
 T: 08444 159000
 E: info@groundsure.com
 W: www.groundsure.com

© Crown copyright and database rights 2018 Ordnance Survey 100035207

Production date: 24 February 2023

Map legend available at:
www.groundsure.com/sites/default/files/groundsure_legend.pdf



Site Details:

362799 143221

Client Ref: K482_Pureworld_POWE1839
Report Ref: GS-9379541
Grid Ref: 362764, 143208

Map Name: County Series


Map date: 1887-1888

Scale: 1:2,500

Printed at: 1:2,500



Surveyed 1888
 Revised 1888
 Edition N/A
 Copyright N/A
 Levelled N/A



Surveyed 1887
 Revised 1887
 Edition N/A
 Copyright N/A
 Levelled N/A

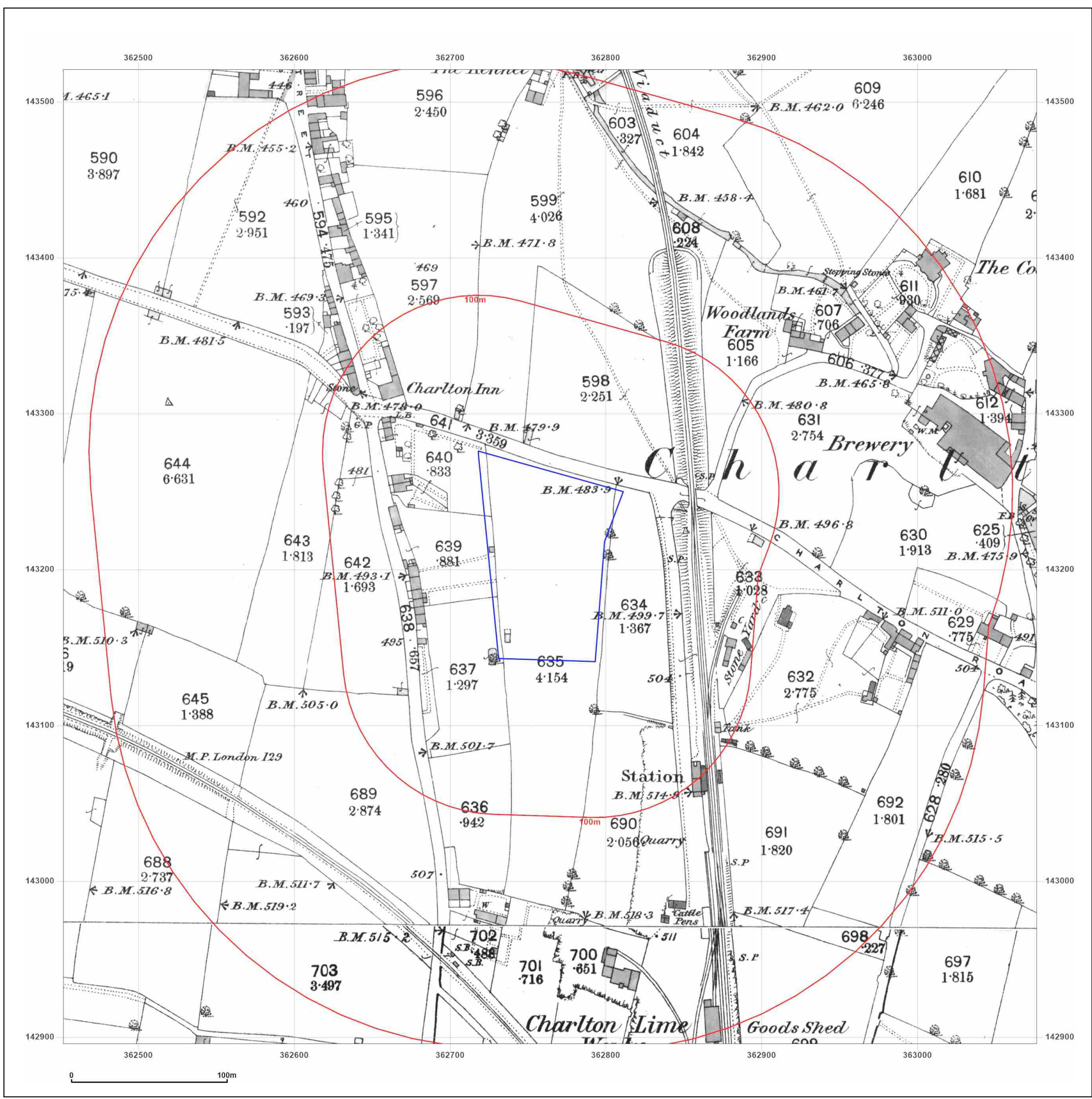


Produced by
 Groundsure Insights
 T: 08444 159000
 E: info@groundsure.com
 W: www.groundsure.com

© Crown copyright and database rights 2018 Ordnance Survey 100035207

Production date: 24 February 2023

Map legend available at:
www.groundsure.com/sites/default/files/groundsure_legend.pdf



Site Details:

362799 143221

Client Ref: K482_Pureworld_POWE1839
Report Ref: GS-9379541
Grid Ref: 362764, 143208

Map Name: County Series


Map date: 1903-1904

Scale: 1:2,500

Printed at: 1:2,500



Surveyed 1903
 Revised 1903
 Edition N/A
 Copyright N/A
 Levelled N/A



Surveyed 1904
 Revised 1904
 Edition N/A
 Copyright N/A
 Levelled N/A

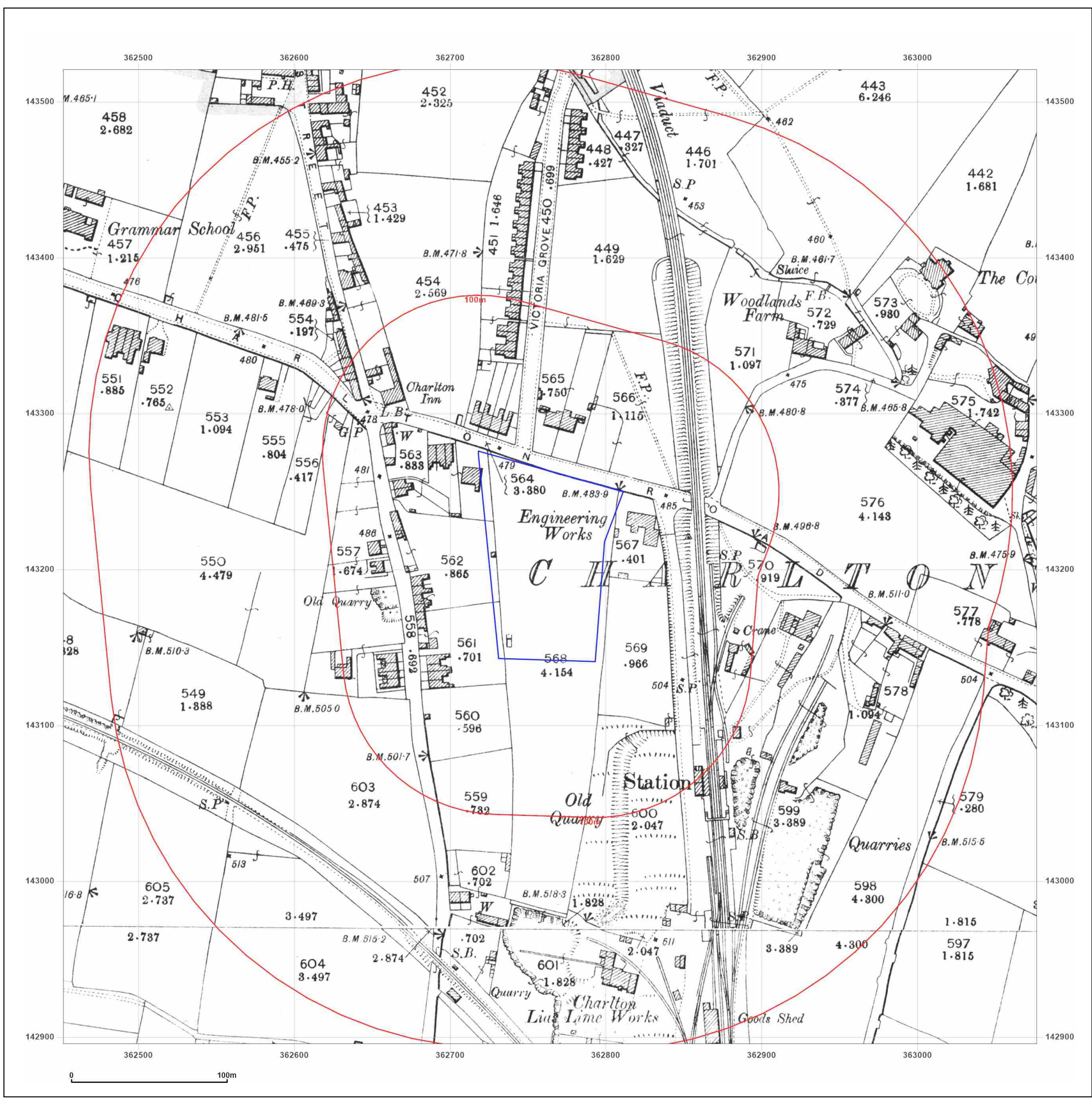


Produced by
 Groundsure Insights
 T: 08444 159000
 E: info@groundsure.com
 W: www.groundsure.com

© Crown copyright and database rights 2018 Ordnance Survey 100035207

Production date: 24 February 2023

Map legend available at:
www.groundsure.com/sites/default/files/groundsure_legend.pdf



Site Details:

362799 143221

Client Ref: K482_Pureworld_POWE1839
Report Ref: GS-9379541
Grid Ref: 362764, 143208

Map Name: County Series


Map date: 1930

Scale: 1:2,500

Printed at: 1:2,500



Surveyed 1930
 Revised 1930
 Edition N/A
 Copyright N/A
 Levelled N/A



Surveyed 1930
 Revised 1930
 Edition N/A
 Copyright N/A
 Levelled N/A



Produced by
 Groundsure Insights
 T: 08444 159000
 E: info@groundsure.com
 W: www.groundsure.com

© Crown copyright and database rights 2018 Ordnance Survey 100035207

Production date: 24 February 2023

Map legend available at:
www.groundsure.com/sites/default/files/groundsure_legend.pdf



Site Details:

362799 143221

Client Ref: K482_Pureworld_POWE1839
Report Ref: GS-9379541
Grid Ref: 362764, 143208

Map Name: National Grid

Map date: 1968-1969

Scale: 1:2,500

Printed at: 1:2,500



Surveyed 1967
 Revised 1967
 Edition N/A
 Copyright 1968
 Levelled 1960

Surveyed N/A
 Revised N/A
 Edition N/A
 Copyright N/A
 Levelled N/A

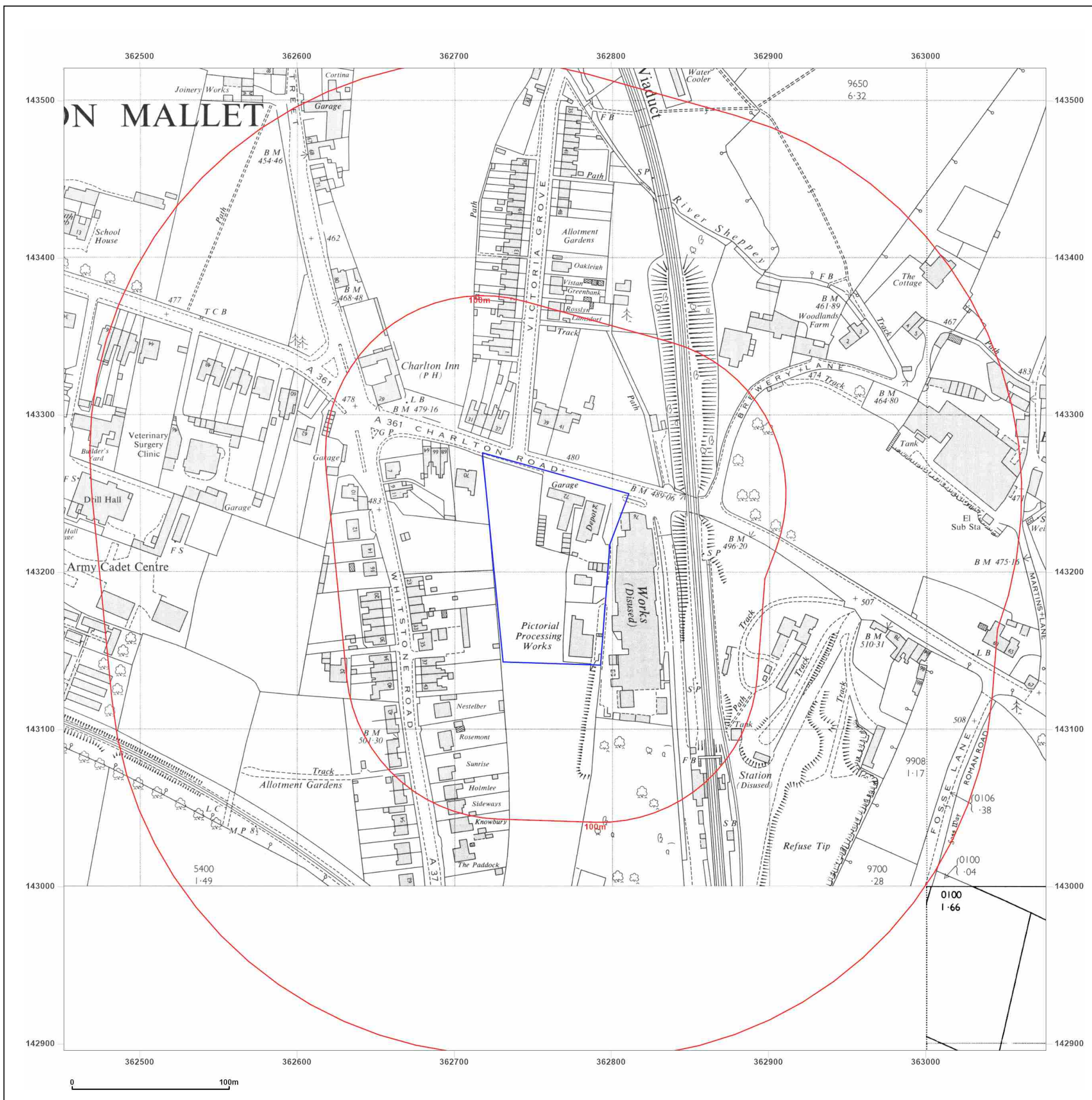


Produced by
 Groundsure Insights
 T: 08444 159000
 E: info@groundsure.com
 W: www.groundsure.com

© Crown copyright and database rights 2018 Ordnance Survey 100035207

Production date: 24 February 2023

Map legend available at:
www.groundsure.com/sites/default/files/groundsure_legend.pdf



Site Details:

362799 143221

Client Ref: K482_Pureworld_POWE1839
Report Ref: GS-9379541
Grid Ref: 362764, 143208

Map Name: National Grid


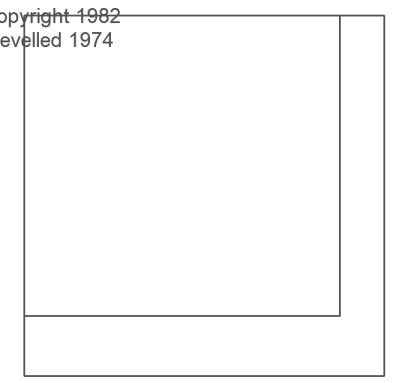
Map date: 1982

Scale: 1:2,500

Printed at: 1:2,500



Surveyed 1981
 Revised 1981
 Edition N/A
 Copyright 1982
 Levellled 1974



Produced by
 Groundsure Insights
 T: 08444 159000
 E: info@groundsure.com
 W: www.groundsure.com

© Crown copyright and database rights 2018 Ordnance Survey 100035207

Production date: 24 February 2023

Map legend available at:
www.groundsure.com/sites/default/files/groundsure_legend.pdf



Site Details:

362799 143221

Client Ref: K482_Pureworld_POWE1839
Report Ref: GS-9379541
Grid Ref: 362764, 143208

Map Name: National Grid

Map date: 1990-1995

Scale: 1:2,500

Printed at: 1:2,500



Surveyed 1994
 Revised 1991
 Edition N/A
 Copyright 1991
 Levelled 1994

Surveyed N/A
 Revised N/A
 Edition N/A
 Copyright 1995
 Levelled N/A

Surveyed N/A
 Revised N/A
 Edition N/A
 Copyright 1990
 Levelled 1974

Surveyed N/A
 Revised N/A
 Edition N/A
 Copyright 1995
 Levelled N/A



Produced by
 Groundsure Insights
 T: 08444 159000
 E: info@groundsure.com
 W: www.groundsure.com

© Crown copyright and database rights 2018 Ordnance Survey 100035207

Production date: 24 February 2023


Map legend available at:
www.groundsure.com/sites/default/files/groundsure_legend.pdf



Site Details:
362799 143221

Client Ref: K482_Pureworld_POWE1839
Report Ref: GS-9379541
Grid Ref: 362764, 143208

Map Name: National Grid
Map date: 1995
Scale: 1:2,500
Printed at: 1:2,500



Surveyed N/A
Revised N/A
Edition N/A
Copyright 1995
Levelled N/A

Surveyed N/A
Revised N/A
Edition N/A
Copyright 1995
Levelled N/A



Produced by
Groundsure Insights
T: 08444 159000
E: info@groundsure.com
W: www.groundsure.com

© Crown copyright and database rights 2018 Ordnance Survey 100035207

Production date: 24 February 2023

Map legend available at:
www.groundsure.com/sites/default/files/groundsure_legend.pdf



Site Details:

362799 143221


Client Ref: K482_Pureworld_POWE1839
Report Ref: GS-9379541
Grid Ref: 362764, 143208

Map Name: LandLine

Map date: 2003

Scale: 1:1,250

Printed at: 1:1,250



Produced by
 Groundsure Insights
 T: 08444 159000
 E: info@groundsure.com
 W: www.groundsure.com

© Crown copyright and database rights 2018 Ordnance Survey 100035207

Production date: 24 February 2023

Map legend available at:
www.groundsure.com/sites/default/files/groundsure_legend.pdf

