














THIS INFORMATION IS CONFIDENTIAL AND THE PROPERTY OF SIRIUS. IT IS RELEASED ON CONDITION THAT NONE OF THE INFORMATION SHALL BE DISCLOSED TO ANY THIRD PARTY OR REPRODUCED IN WHOLE OR PART WITHOUT THE PRIOR CONSENT IN WRITING OF SIRIUS.

- NOTES**
-  SITE LOCATION
 -  500m & 1km SEARCH RADII
 -  RESIDENTIAL PROPERTIES / AREAS
 -  COMMERCIAL AND INDUSTRIAL AREAS
 -  VEGETATED / AGRICULTURAL AREAS
 -  PRIORITY HABITAT (DECIDUOUS WOODLAND)
 -  PROTECTED HABITAT (ANCIENT WOODLAND)
 -  LOCAL WILDLIFE SITES
 -  SURFACE WATER
 -  CLASS 'M' PUBLIC ROAD (MOTORWAY)
 -  CLASS 'A' PUBLIC ROAD
 -  UNCLASSIFIED PUBLIC ROAD
 -  UNCLASSIFIED PUBLIC / PRIVATE ROAD

REF	RECEPTOR NAME
1	Surface water ponds
2	Priority Habitat - Deciduous Woodland
3	London Road
4	Agricultural / Vegetated land
5	M6 Toll
6	Priority Habitat Weeford Park - Ancient Woodland
7	Woodland Plantation - Horticulture
8	Priority Habitat Millditch Wood - Ancient Woodland
9	Rough Leasow LWS
10	M6 Tollbooth (Southbound)
11	Brockhurst Park Farm
12	Brockhurst Stables
13	Brockhurst Residential Properties
14	Brockhurst Lane
15	Rockery Lane
16	Manley Wood LWS
17	Weeford Quarry

REV	DESCRIPTION	DATE	BY

CLIENT



TARMAC
A CRH COMPANY



sirius Environmental

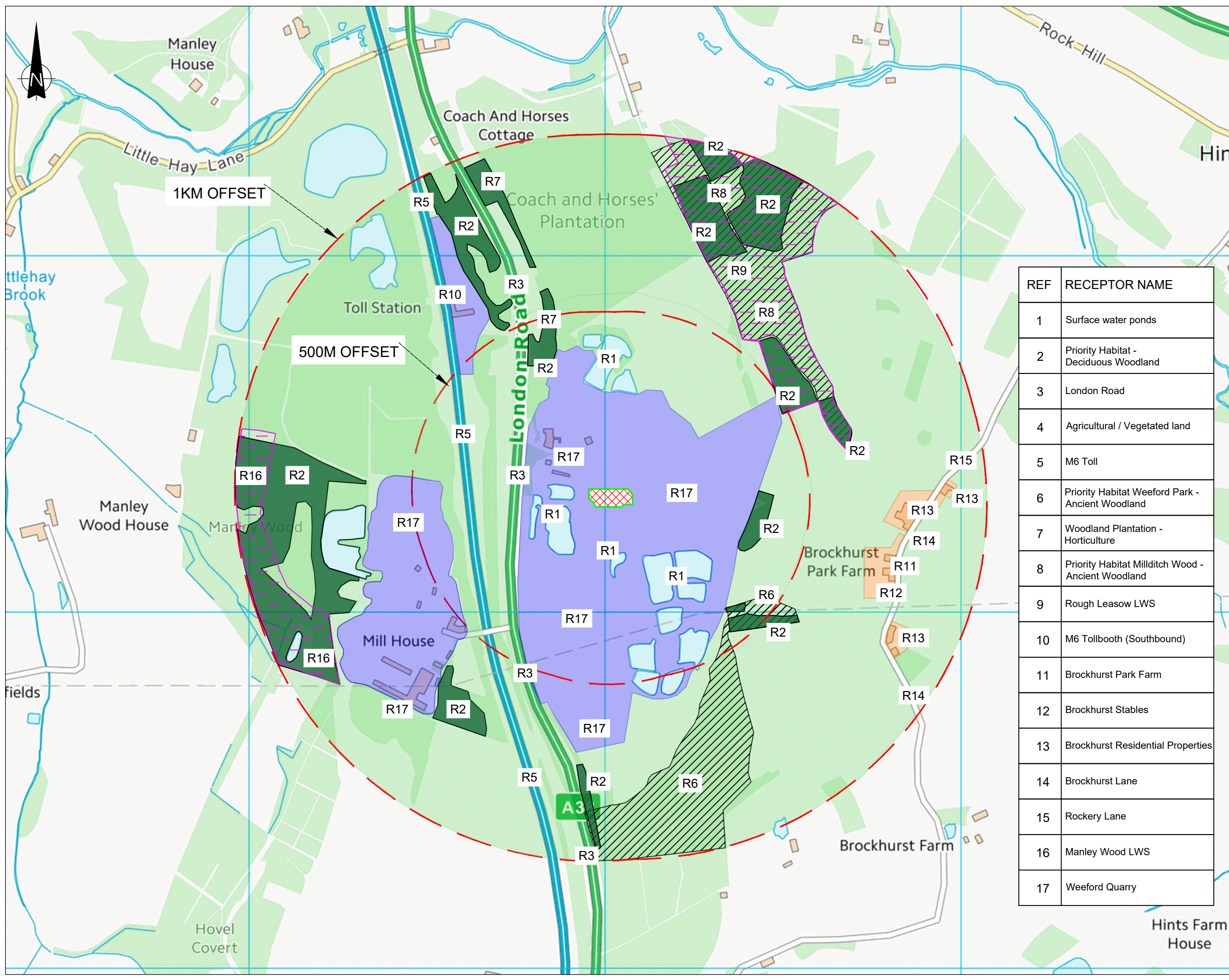
Office Suite 2, The Beacon Centre for Enterprise, Dafin, Llanelli, SA14 8LQ, 01554 789 544

JOB TITLE
WEEFORD QUARRY ASPHALT RECYCLING FACILITY ENVIRONMENTAL PERMIT APPLICATION

DRAWING TITLE
SENSITIVE RECEPTORS PLAN

DRAWN	DATE	APPROVED	DATE
K.J	14/03/2023	D.T	14/03/2023

SCALE	SHEET	DRAWING NUMBER	REVISION
1:10,000	A3L	TA1061/10/04	0



Hints Farm House