

# Indicative Landscape Plan: Gadebridge Park

## River Restoration



Historical sign TBC

Dog access/erosion control points to both banks

River signage

Indicative dipping platform

Proposed new channel alignment

Indicative location for access point

Existing perched channel to be grassed

DBC funded bridge

Site of late 19th to 20th century watercress beds

New unmown area

Indicative location for access point

Indicative mown path through meadow area

Indicative dipping platform

Bridge

Existing perched channel to be grassed and terraced

Forget-me-not Memorial Garden

Events space

Play Areas

Metal fencing to Splash park

Splash park

St. Mary's Church






Manor House Walls

Charter Tower

Site of late 18th century gardens

Existing features: shown in black

Proposed features: shown in blue

-  Proposed new paths (indicative routes)
-  Bank left wild/meadow cut by DBC
-  Riverside planting and vegetation
-  Bench
-  Bin