

Screening Results for: FRA Bespoke Permit

Date Produced: 10/07/2020







Reference number: EPR/NB3494JP

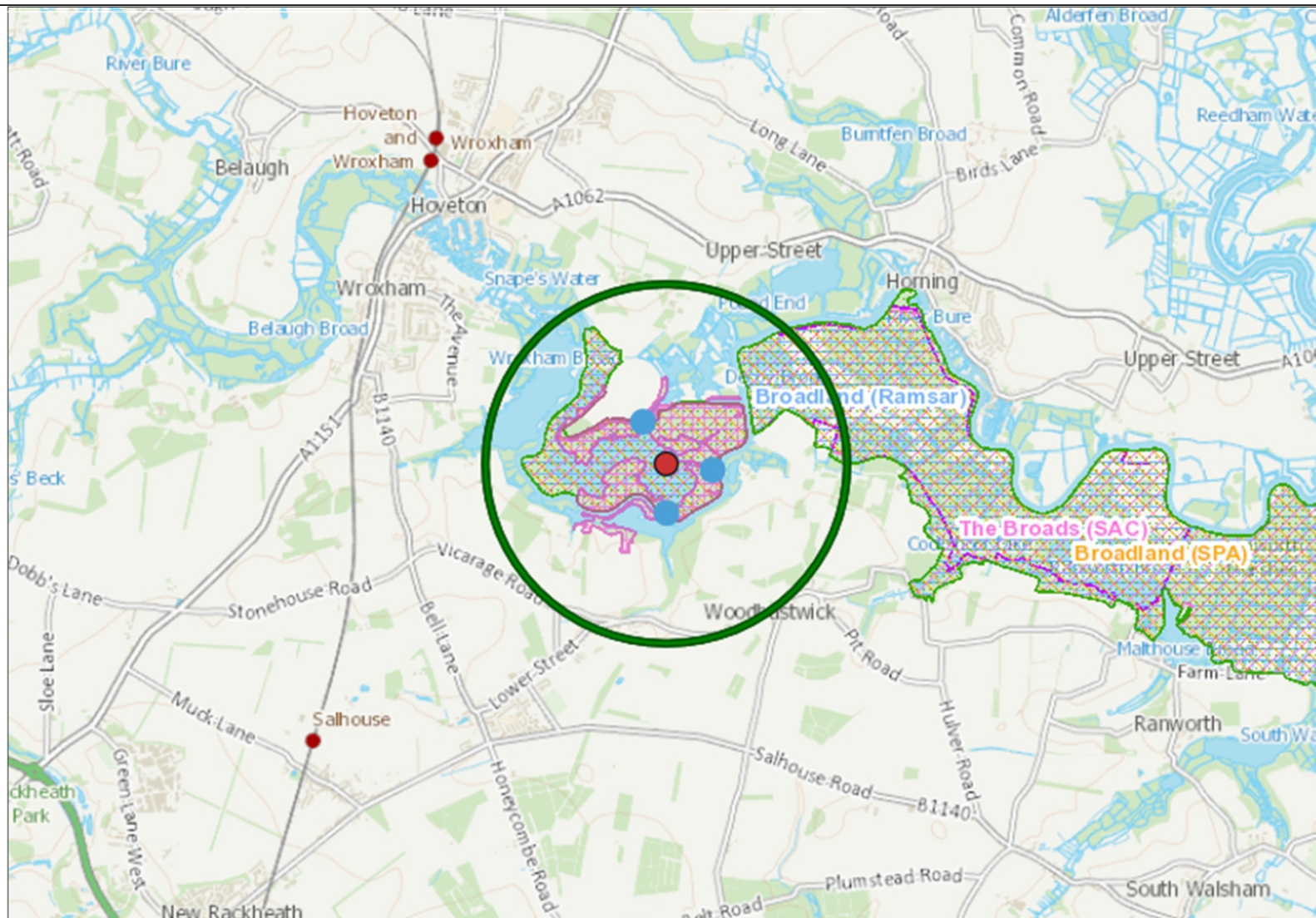
NGR of search: TG 32067 16187

Notes:

Site centre distance (m): 380

Legend

-  Search area
-  Protected Habitats screened for Environ Permits
-  SSSI (England)
-  SAC (England)
-  SPA (England)
-  Ramsar (England)
-  NNR (England)



[Launch EasiMap](#)

© Crown Copyright and database right 2020. Ordnance Survey licence number 100024198. Copyright © Natural England. © Crown Copyright. All rights reserved. Countryside Council for Wales, 100018813, 2020. © Environment Agency copyright and / or database rights 2020. All rights reserved. © Copyright English Heritage. © The National Assembly for Wales.

Easimap Screening Results

[Click here to download Permit Screening distances](#)

Screening Results for: FRA Bespoke Permit
Reference number: EPR/NB3494JP
Notes:

Date produced: 10/07/2020
NGR of search: TG 32067 16187
Site centre distance (m): 380

| Data | Details | Within | Search Direction | Action |
|--|--|--------|------------------|---|
| Rivers sensitive to gravel removal | Name: River Bure (Tidal) | 316m | Radial | Water body identified as being sensitive to gravel removal - contact FBG for more information |
| Indicative Main River | River Name: River Bure (Tidal) | 316m | Radial | Bespoke permit relevant as within sealed main river |
| AIMS Defences | Sub type: high_ground | 467m | Radial | For information only |
| | Sub type: high_ground | 289m | Radial | |
| Protected Habitats - Deciduous woodland | Level of Protection: Natural Environment and Rural Communities Act (2006) Section 41 habitats of principal importance | 302m | Radial | Check data restrictions. More info from F&B |
| | Level of Protection: Natural Environment and Rural Communities Act (2006) Section 41 habitats of principal importance | 79m | Radial | |
| Protected Habitats - Fens | Level of Protection: Natural Environment and Rural Communities Act (2006) Section 41 habitats of principal importance | 70m | Radial | Check data restrictions. More info from F&B |
| | Level of Protection: Natural Environment and Rural Communities Act (2006) Section 41 habitats of principal importance | 146m | Radial | |
| Protected Species - Greater water parsnip Sium latifolium | Level of Protection: England_NERC_S.41; RedList_GB_post2001-EN;Status-NS; | 0m | Radial | Check data restrictions. More info from F&B |
| Protected Species - Water Vole Arvicola amphibius | Level of Protection: WACA-Sch5_sect9.4a; WACA-Sch5_sect9.4b; WACA- Sch5Sect9.4c;England_NERC_S.41; Wales_NERC_S.42; | 0m | Radial | Check data restrictions. More info from F&B |
| | Level of Protection: WACA-Sch5_sect9.4a; WACA-Sch5_sect9.4b; WACA- Sch5Sect9.4c;England_NERC_S.41; Wales_NERC_S.42; | 67m | Radial | |
| Floodmap Zone 3 | Flood Zone 3 | 407m | Radial | Bespoke permit allowed if on a main river floodplain |
| | Flood Zone 3 | 0m | Radial | |
| Special Areas of Conservation - England | Designation Name: The Broads (SAC) | 708m | Radial | HRA Stage 1 Form (App11) consultation with NE may be required |

Easimap Screening Results

[Click here to download Permit Screening distances](#)

Screening Results for: FRA Bespoke Permit
Reference number: EPR/NB3494JP
Notes:

Date produced: 10/07/2020
NGR of search: TG 32067 16187
Site centre distance (m): 380

| Data | Details | Within | Search Direction | Action |
|--|--|--------|------------------|---|
| | Designation Name: The Broads (SAC) | 0m | Radial | |
| Special Protection Areas - England | Site Name: Broadland (SPA) | 708m | Radial | HRA Stage 1 Form (App11) consultation with NE may be required |
| | Site Name: Broadland (SPA) | 0m | Radial | |
| Ramsar Sites - England | Site Name: Broadland (Ramsar) | 708m | Radial | HRA Stage 1 Form (App11) consultation with NE may be required |
| | Site Name: Broadland (Ramsar) | 0m | Radial | |
| Sites of Special Scientific Interest - England | SSSI Name: Bure Broads and Marshes (SSSI) | 708m | Radial | Appendix 4 consultation with NE may be required |
| | SSSI Name: Bure Broads and Marshes (SSSI) | 0m | Radial | |
| National Nature Reserves - England | NNR Name: Bure Marshes (NNR) | 708m | Radial | Consultation with NE may be required |
| | NNR Name: Bure Marshes (NNR) | 0m | Radial | |
| Flood Warning Areas | Name: The tidal River Bure from Acle Bridge to Hoveton | 0m | Radial | |
| AIMS Structures | None present | 100m | | |
| Ancient Woodland - England | None present | 50m | | |
| Ancient Woodland - Wales | None present | 50m | | |
| Priority Rivers | None present | 1000m | | |
| WFD Sensitive Watercourse | None present | 30m | | |
| Local Nature Reserves - England | None present | 50m | | |
| Local Nature Reserves - Wales | None present | 50m | | |
| Local Wildlife Sites | None present | 50m | | |
| Salmonid - Sealed Main Rivers | None present | 30m | | |
| Marine Conservation Zones | None present | 1000m | | |
| National Nature Reserves - Wales | None present | 1000m | | |
| Protected Habitats - Upland Heathland | None present | 50m | | |
| Protected Habitats - Wet Woodland | None present | 50m | | |
| Protected Habitats - Coastal Saltmarsh | None present | 50m | | |
| Protected Habitats - Upland Hay Meadows | None present | 50m | | |

Easimap Screening Results

[Click here to download Permit Screening distances](#)

Screening Results for: FRA Bespoke Permit
Reference number: EPR/NB3494JP
Notes:

Date produced: 10/07/2020
NGR of search: TG 32067 16187
Site centre distance (m): 380

| Data | Details | Within | Search Direction | Action |
|---|--------------|--------|------------------|--------|
| Protected Habitats - Upland Calcareous grassland | None present | 50m | | |
| Protected Habitats - Lowland meadows | None present | 50m | | |
| Protected Habitats - Lowland Heathland | None present | 50m | | |
| Protected Habitats - Lowland dry acid grassland | None present | 50m | | |
| Protected Habitats - Lowland Calcareous grassland | None present | 50m | | |
| Protected Habitats - Intertidal mudflats | None present | 50m | | |
| Protected Habitats - Aquifer fed water bodies | None present | 50m | | |
| Protected Habitats - Chalk rivers | None present | 1000m | | |
| Protected Habitats - Saline lagoons | None present | 50m | | |
| Protected Habitats - Purple moor grass and Rush Pasture | None present | 50m | | |
| Protected Habitats - Maritime Cliff and Slope | None present | 50m | | |
| Protected Habitats - Coastal vegetated shingle | None present | 50m | | |
| Protected Habitats - Coastal sand dunes | None present | 50m | | |
| Protected Habitats - Mudflats | None present | 50m | | |
| Protected Habitats - Culm/Rhos pasture | None present | 50m | | |
| Protected Habitats - Blanket Bog | None present | 50m | | |
| Protected Habitats - Lowland Raised bog | None present | 50m | | |
| Protected Habitats - Coastal and Floodplain Grazing Marsh | None present | 50m | | |
| Protected Habitats - Reedbeds | None present | 50m | | |
| Protected Species - Unidentified shad Alosa | None present | 100m | | |
| Protected Species - Twaite shad Alosa fallax | None present | 100m | | |
| Protected Species - Allis shad Alosa alosa | None present | 100m | | |
| Protected Species - River lamprey Lampetra fluviatilis | None present | 100m | | |

Easimap Screening Results

[Click here to download Permit Screening distances](#)

Screening Results for: FRA Bespoke Permit
Reference number: EPR/NB3494JP
Notes:

Date produced: 10/07/2020
NGR of search: TG 32067 16187
Site centre distance (m): 380

| Data | Details | Within | Search Direction | Action |
|--|--------------|--------|------------------|--------|
| Protected species - Unidentified lamprey Petromyzontidae | None present | 100m | | |
| Protected Species - Brook lamprey Lampetra planeri | None present | 100m | | |
| Protected Species - Sea lamprey Petromyzon marinus | None present | 100m | | |
| Protected Species - A diving beetle Agabus brunneus | None present | 100m | | |
| Protected Species - A diving beetle Bidessus unistriatus | None present | 100m | | |
| Protected Species - A river shingle beetle Bembidion testaceum | None present | 100m | | |
| Protected Species - A river shingle beetle Hydrochus nitidicollis | None present | 100m | | |
| Protected Species - A river shingle beetle Meotica anglica | None present | 100m | | |
| Protected Species - A river shingle beetle Thinobius newberyi | None present | 100m | | |
| Protected Species - Depressed river mussel Pseudanodonta complanata | None present | 100m | | |
| Protected Species - Fine-lined pea mussel Pisidium tenuilineatum | None present | 100m | | |
| Protected Species - Hairy click beetle Synaptus filiformis | None present | 100m | | |
| Protected Species - Shining rams horn snail Segmentina nitida | None present | 100m | | |
| Protected Species - Stary stonewort Nitellopsis obtusa | None present | 100m | | |
| Protected Species - Southern silver stiletto fly Clorismia rustica | None present | 100m | | |
| Protected Species - Fen raft spider Dolomedes plantarius | None present | 100m | | |
| Protected Species - Multi-Fruited River-Moss Cryphaea lamyana | None present | 100m | | |
| Protected Species - Ribbon-Leaved Water Plantain Alisma gramineum | None present | 100m | | |
| Protected Species - River Jelly Lichen Collema dichotomum | None present | 100m | | |
| Protected Species - Triangular club-rush Schoenoplectus triqueter | None present | 100m | | |
| Protected Species - Water Germander | None present | 100m | | |

Easimap Screening Results

[Click here to download Permit Screening distances](#)

Screening Results for: FRA Bespoke Permit
Reference number: EPR/NB3494JP
Notes:

Date produced: 10/07/2020
NGR of search: TG 32067 16187
Site centre distance (m): 380

| Data | Details | Within | Search Direction | Action |
|--|--------------|--------|------------------|--------|
| Teucrium scordium | None present | 100m | | |
| Protected Species - Natterjack toad Bufo calamita | None present | 100m | | |
| Protected Species - Code 4 | None present | 100m | | |
| Protected Species - Code 2 | None present | 100m | | |
| Protected Species - White-Clawed Crayfish | None present | 100m | | |
| Protected Species - Southern Damselfly | None present | 100m | | |
| Protected Species - Desmoulins Whorl Snail | None present | 100m | | |
| Protected Species - Floating-leaved Water Plantain | None present | 100m | | |
| Protected Species - Code 1 | None present | 100m | | |
| Protected Species - Petalwort | None present | 100m | | |
| Protected Species - Witham Orb Mussel | None present | 100m | | |
| Protected Species - Grass-wrack Pondweed | None present | 100m | | |
| Protected Species - Sharp-leaved Pondweed | None present | 100m | | |
| Protected Species - Swollen Spire Snail | None present | 100m | | |
| Protected Species - Thames Ramshorn | None present | 100m | | |
| Protected Species - Norfolk hawker | None present | 100m | | |
| Protected Species - Tubular Water-dropwort | None present | 100m | | |
| Protected Species - True Fox-sedge | None present | 100m | | |
| Ramsar Sites - Wales | None present | 1000m | | |
| Special Areas of Conservation - Wales | None present | 1000m | | |
| Scheduled Ancient Monuments - England | None present | 50m | | |
| Scheduled Ancient Monuments - Wales | None present | 30m | | |
| Special Protection Areas - Wales | None present | 1000m | | |
| Sites of Special Scientific Interest - Wales | None present | 1000m | | |

Easimap Screening Results

[Click here to download Permit Screening distances](#)

Screening Results for: FRA Bespoke Permit
Reference number: EPR/NB3494JP
Notes:

Date produced: 10/07/2020
NGR of search: TG 32067 16187
Site centre distance (m): 380

| Data | Details | Within | Search Direction | Action |
|-----------------------------------|--------------|--------|------------------|--------|
| WFD High Morphology Status Lakes | None present | 1000m | | |
| WFD High Morphology Status Rivers | None present | 1000m | | |
| WFD High Morphology Status TraC | None present | 1000m | | |