

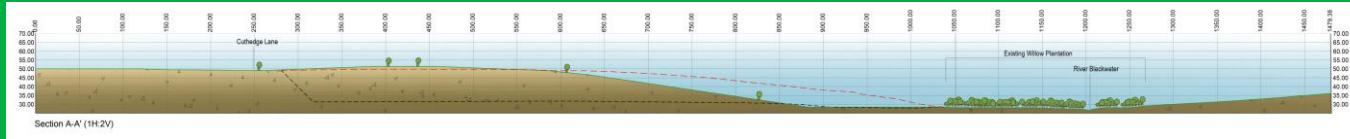


# Coggeshall, Feering and Kelvedon Flood Alleviation Scheme



--- Existing Ground Levels     
 --- Base of the Sand and Gravel layer, or the top of underlying London Clay     
  Proposed restoration levels across the site



The restoration scheme incorporates gentle slopes to integrate the flood storage area with the surrounding agricultural landscape. Areas of new native woodland, species rich hedgerows, a network of seasonal wetland areas, and species rich grassland field margins would be created across the flood storage area to improve biodiversity and scenic quality of the landscape. The restoration proposals are designed to complement the wider restoration scheme across Bradwell Quarry.

Southern parts of the site (adjacent to Cuthedge Lane) would be restored back close to original ground levels. A large flood plain grassland area would be created to the north, to provide a connection with the existing flood plain and willow plantation.

The landform has been designed to appear naturalistic and sympathetic to the surrounding topography, with variable rolling gradients.